

04-26-2018 LETTING ITEM 121

RTE.	SECTION	COUNTY	TOTAL SHEETS	SHEET NO.
9020	MADISON	MADISON	15	1
		ILLINOIS	CONTRACT NO. 97684	

STATE OF ILLINOIS  
DEPARTMENT OF TRANSPORTATION

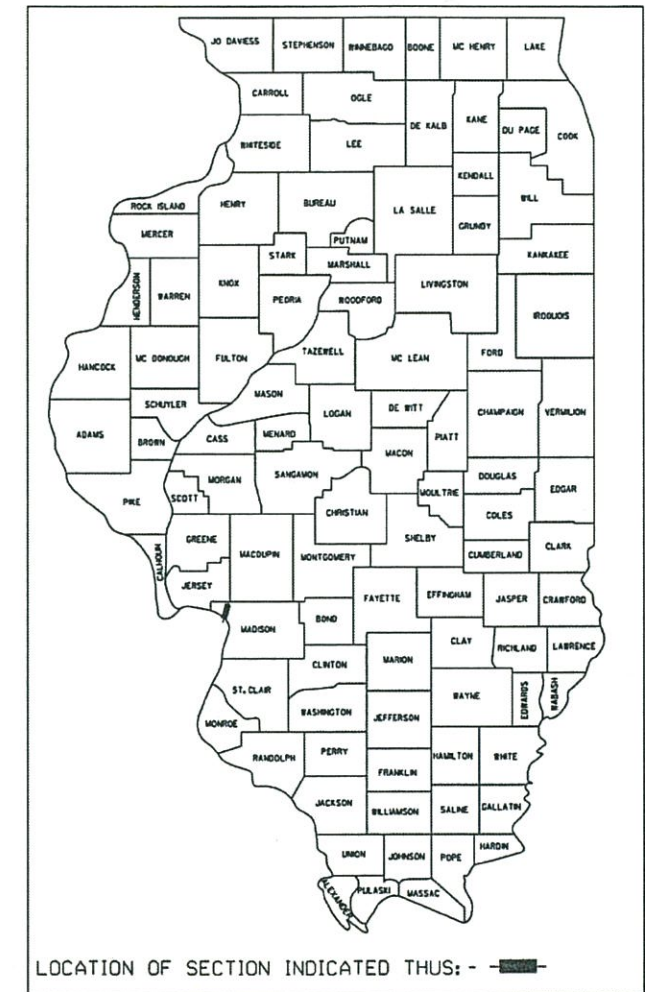
PROPOSED  
HIGHWAY PLANS

STU FUNDS  
FAU ROUTE 9020 (CLIFTON TERRACE ROAD)  
SECTION 15-00031-00-RS  
PROJECT GSOF(547)  
PAVEMENT RESURFACING  
MADISON COUNTY  
VILLAGE OF GODFREY

C-98-031-19

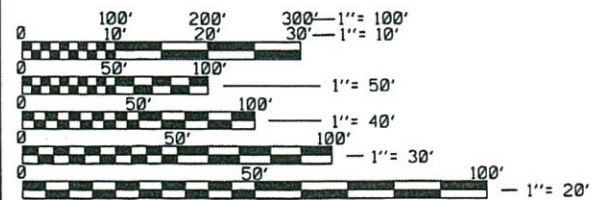
INDEX OF SHEETS

- 1 COVER SHEET
- 2 GENERAL NOTES, HIGHWAY STANDARDS, & COMMITMENTS
- 3 SUMMARY OF QUANTITIES
- 4 SCHEDULE OF QUANTITIES
- 5 TYPICAL SECTIONS
- 6-14 PLAN AND PROFILE SHEETS
- 15 MAINTENANCE OF TRAFFIC



DESIGN DESIGNATION

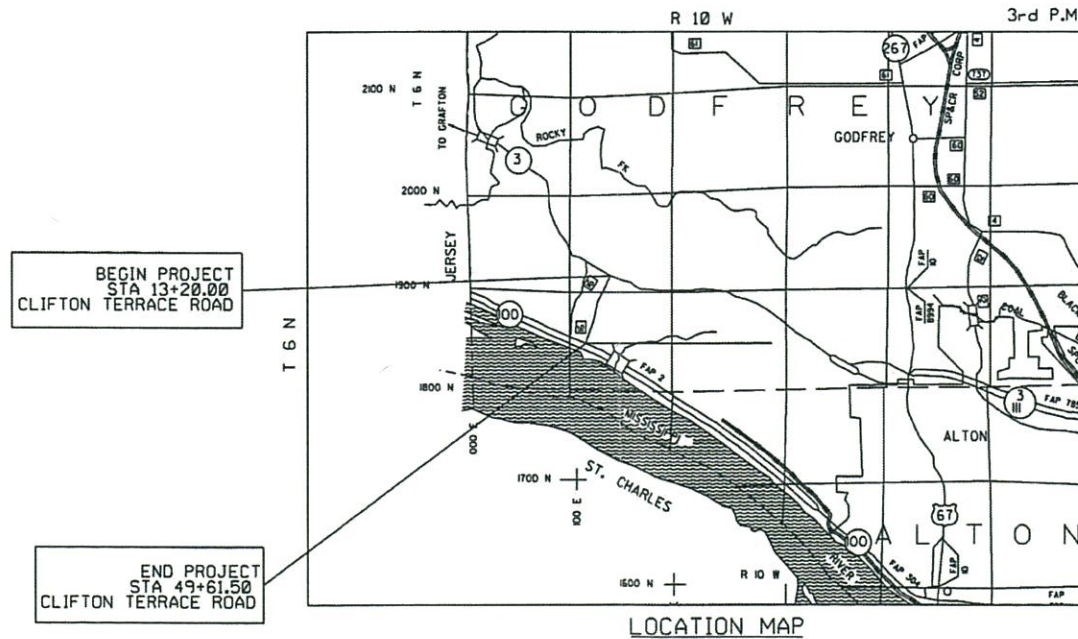
FAU ROUTE # (CLIFTON TERRACE ROAD) - MAJOR COLLECTOR  
2017 ADT # 2% TRUCKS



FULL SIZE PLANS HAVE BEEN PREPARED USING STANDARD ENGINEERING SCALES. REDUCED SIZED PLANS WILL NOT CONFORM TO STANDARD SCALES. IN MAKING MEASUREMENTS ON REDUCED PLANS, THE ABOVE SCALES MAY BE USED.

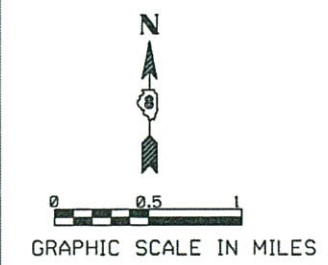
J.U.L.I.E.  
JOINT UTILITY LOCATION INFORMATION FOR EXCAVATION  
1-800-892-0123  
OR 811

PROJECT ENGINEER: THERESA M. GOETZ, P.E.  
PROJECT MANAGER: RICH BERAN, P.E.



BEGIN PROJECT  
STA 13+20.00  
CLIFTON TERRACE ROAD

END PROJECT  
STA 49+61.50  
CLIFTON TERRACE ROAD



GROSS LENGTH CLIFTON TERRACE ROAD = 3,641.50 FT. = 0.690 MILES  
NET LENGTH CLIFTON TERRACE ROAD = 3,641.50 FT. = 0.690 MILES  
GODFREY TOWNSHIP



*[Signature]* 9/18/18  
ILLINOIS PROFESSIONAL ENGINEER NO. 062-064941  
EXP. 11/30/19

PLANS PREPARED BY:  
VILLAGE OF GODFREY

VILLAGE OF GODFREY

APPROVED September 13, 2018  
*[Signature]* MAYOR

PASSED December 27, 2018  
*[Signature]*

DISTRICT 8 ENGINEER OF LOCAL ROADS & STREETS  
RELEASING FOR BID BASED ON LIMITED REVIEW December 27, 2018  
*[Signature]* REGION 5 ENGINEER

PRINTED BY THE AUTHORITY  
OF THE STATE OF ILLINOIS

CONTRACT NO. 97684

## HIGHWAY STANDARDS

000001-07 STANDARD SYMBOLS, ABBREVIATIONS AND PATTERNS  
 001006 DECIMAL OF AN INCH AND OF A FOOT  
 442201-03 CLASS C AND D PATCHES  
 701201-05 LANE CLOSURE, 2L, 2W, DAY ONLY, FOR SPEEDS GREATER THAN 45 MPH  
 701301-04 LANE CLOSURE, 2L, 2W, SHORT TIME OPERATIONS  
 701311-03 LANE CLOSURE, 2L, 2W, MOVING OPERATIONS - DAY ONLY  
 701501-06 URBAN LANE CLOSURE, 2L, 2W, UNDIVIDED  
 701901-08 TRAFFIC CONTROL DEVICES  
 780001-05 TYPICAL PAVEMENT MARKINGS  
 781001-04 TYPICAL APPLICATIONS RAISED REFLECTIVE PAVEMENT MARKERS

MIXTURE REQUIREMENTS		
THE FOLLOWING MIXTURE REQUIREMENTS ARE APPLICABLE FOR THIS PROJECT		
LOCATION(S)	CLIFTON TERRACE	CLIFTON TERRACE
MIXTURE USE	SURFACE	HMA SHOULDERS
AC/PG	PG 64-22	PG 64-22
RAP% (MAX)	SEE SPEC.	SEE SPEC.
DESIGN AIR VOIDS	4.0% @ Ndes=90	4.0% @ Ndes=90
MIXTURE COMPOSITION (GRADATION MIXTURE)	IL 9.5	IL 9.5
FRICTION AGGREGATE	MIXTURE "D"	MIXTURE "D"
QUALITY MGMT PROGRAM	QC/QA	QC/QA

PLAN QUANTITIES FOR HOT-MIX ASPHALT SURFACE COURSE ITEMS AND HMA SHOULDERS CALCULATED USING A UNIT WEIGHT OF 112 LB/SQ YD/IN.

## GENERAL NOTES

1. ILLINOIS STATE LAW REQUIRES A 48-HOUR NOTICE BE GIVEN TO ALL UTILITIES BEFORE DIGGING. FIELD MARKING OF FACILITIES MAY ALSO BE OBTAINED BY CONTACTING J.U.L.I.E. OR FOR NON-J.U.L.I.E. MEMBERS, THE UTILITY COMPANY DIRECTLY. AGENCIES KNOWN TO HAVE FACILITIES WITHIN THE PROJECT AREA ARE AS FOLLOWS:
  - AT&T
  - AMEREN
  - IL AMERICAN WATER
  - CHARTER COMMUNICATIONS
  - VILLAGE OF GODFREY

MEMBERS OF J.U.L.I.E. (800) 892-0123 ARE INDICATED BY •

NON-J.U.L.I.E. MEMBERS MUST BE NOTIFIED INDIVIDUALLY.
2. IN ADDITION TO AERIAL PHOTOGRAPHS, SOME OF THE PLAN DIMENSIONS AND DETAILS RELATIVE TO EXISTING CONDITIONS HAVE BEEN TAKEN FROM EXISTING PLANS AND ARE SUBJECT TO NOMINAL CONSTRUCTION VARIATIONS. IT SHALL BE THE CONTRACTOR'S RESPONSIBILITY TO VERIFY SUCH DIMENSIONS IN THE FIELD. SUCH VARIATIONS SHALL NOT BE CAUSE FOR ADDITIONAL COMPENSATION DUE TO A CHANGE IN THE SCOPE OF THE WORK. THE CONTRACTOR WILL BE PAID FOR THE QUANTITY ACTUALLY FURNISHED AT THE UNIT PRICE BID FOR THE WORK.
3. ALL EXISTING AND PROPOSED RIGHT-OF-WAY LINES AND PROPERTY LINES SHOWN ON THE PLANS SHEETS ARE GRAPHICAL REPRESENTATIONS AND SHALL NOT BE USED AS A MEANS TO ESTABLISH OWNERSHIP. IN ALL MATTERS RELATING TO RIGHT-OF-WAY, THE RIGHT-OF-WAY PLATS SHALL BE THE CONTROLLING DOCUMENT.
4. THE CONTRACTOR SHALL VERIFY ALL DIMENSIONS AND CONDITIONS IN THE FIELD PRIOR TO CONSTRUCTION AND ORDERING OF MATERIALS.
5. ANY FACILITIES OR APPURTENANCES WHICH ARE THE PROPERTY OF ANY PUBLIC UTILITY LOCATED WITHIN THE LIMITS OF CONSTRUCTION, SHALL BE RELOCATED OR ADJUSTED BY THEIR RESPECTIVE OWNERS. THE CONTRACTOR SHALL NOTIFY AND COOPERATE WITH THE OWNERS OF SUCH FACILITIES IN THEIR REMOVAL AND REARRANGEMENT OPERATIONS IN ORDER THAT THESE OPERATIONS AND THE CONSTRUCTION OF THIS PROJECT MAY PROGRESS IN A REASONABLE MANNER.
6. ABANDONED UNDERGROUND UTILITIES THAT CONFLICT WITH CONSTRUCTION SHALL BE DISPOSED OF OUTSIDE THE LIMITS OF RIGHT OF WAY ACCORDING TO ARTICLE 202.03 OF THE STANDARD SPECIFICATIONS AND AS DIRECTED BY THE ENGINEER. THIS WORK WILL NOT BE PAID FOR SEPARATELY BUT SHALL BE INCLUDED IN THE COST OF CLASS D PATCHES OF THE TYPE SPECIFIED.
7. REMOVAL OF EXISTING GRAVEL OR CRUSHED STONE BASE SHALL NOT BE PAID FOR AND SHALL BE INCLUDED IN THE COST OF CLASS D PATCHES OF THE TYPE SPECIFIED.
8. ALL AREAS DISTURBED FOR ANY REASON SHALL BE SEEDED AS DIRECTED BY THE ENGINEER. NUTRIENTS SHALL CONFORM TO ARTICLE 250.04 OF THE STANDARD SPECIFICATIONS. ANY SEEDING REQUIRED OUTSIDE THE CONSTRUCTION LIMITS FOR THIS CONTRACT SECTION WILL NOT BE PAID FOR SEPARATELY AND SHALL BE INCLUDED IN THE COST OF MOBILIZATION.
9. EXCEPT AS NOTED ON THE PLANS, PAVEMENT GRADES SHOWN ARE AT THE TOP OF PAVEMENT SURFACES.
10. ACCESS SHALL BE MAINTAINED TO PUBLIC, PRIVATE AND COMMERCIAL PROPERTIES AT ALL TIMES.
11. FLAGMEN SHALL BE PRESENT DURING WORKING HOURS INCLUDING LUNCH HOUR AND NO ADDITIONAL COMPENSATION WILL BE ALLOWED.
12. THE ROADWAY IS TO REMAIN OPEN TO TRAFFIC DURING CONSTRUCTION OPERATIONS. NO OVERNIGHT LANE CLOSURES WILL BE ALLOWED ON THIS PROJECT.
13. SHORT-TERM PAVEMENT MARKING SHALL BE APPLIED TO THE MILLED AND FINAL BITUMINOUS SURFACES. ONLY THE REMOVAL OF THE FINAL SURFACE APPLICATION WILL BE PAID FOR AS SHORT-TERM PAVEMENT MARKING REMOVAL - SQ FT.

## COMMITMENTS

NONE

FILE NAME = #FILE#



USER NAME = #USER#	DESIGNED - TLS	REVISED - 09-07-18
MODEL NAME = #MODELNAME#	DRAWN - TLS	REVISED - 11-29-18
PLOT SCALE = #SCALE#	CHECKED - RSB	REVISED -
PLOT DATE = #DATE#	DATE - 12-21-17	REVISED -

**VILLAGE OF GODFREY  
CLIFTON TERRACE RESURFACING**

GENERAL NOTES, STANDARDS, & COMMITMENTS

SCALE: SHEET 1 OF 1 SHEETS

RTE.	SECTION	COUNTY	TOTAL SHEETS	SHEET NO.
•	15-00031-00-RS	MADISON	15	2
F.A.U. 9020		CONTRACT NO. 97684		
ILLINOIS FED. AID PROJECT				

CODE NO.	ITEM	UNIT	TOTAL QUANTITY	CONSTR. CODE
				75% FED 25% CITY ROADWAY 0005 URBAN
40600290	BITUMINOUS MATERIALS (TACK COAT)	POUND	6561	6561
40600982	HOT-MIX ASPHALT SURFACE REMOVAL - BUTT JOINT	SQ YD	27	27
40600990	TEMPORARY RAMP	SQ YD	27	27
40603345	HOT-MIX ASPHALT SURFACE COURSE, MIX "D", N90	TON	1171	1171
44000157	HOT-MIX ASPHALT SURFACE REMOVAL, 2"	SQ YD	14580	14580
44201741	CLASS D PATCHES, TYPE II, 8 INCH	SQ YD	21	21
44201745	CLASS D PATCHES, TYPE III, 8 INCH	SQ YD	49	49
44300100	AREA REFLECTIVE CRACK CONTROL TREATMENT	SQ YD	14580	14580
48203100	HOT-MIX ASPHALT SHOULDERS	TON	462	462
67100100	MOBILIZATION	L SUM	1	1
70100450	TRAFFIC CONTROL AND PROTECTION, STANDARD 701201	L SUM	1	1
70102620	TRAFFIC CONTROL AND PROTECTION, STANDARD 701501	L SUM	1	1
70300100	SHORT TERM PAVEMENT MARKING	FOOT	1240	1240
70300150	SHORT TERM PAVEMENT MARKING REMOVAL	SQ FT	205	205
△ 78000200	THERMOPLASTIC PAVEMENT MARKING - LINE 4"	FOOT	13182	13182
△ 78100100	RAISED REFLECTIVE PAVEMENT MARKER	EACH	91	91
△ 78300200	RAISED REFLECTIVE PAVEMENT MARKER REMOVAL	EACH	91	91

△ SPECIALTY ITEMS

FILE NAME = \$FILE\$



USER NAME = *USER*	DESIGNED - TLS	REVISED - 09-07-18
MODEL NAME = *MODELNAME*	DRAWN - TLS	REVISED - 11-29-18
PLOT SCALE = *SCALE*	CHECKED - RSB	REVISED -
PLOT DATE = *DATE*	DATE - 12-21-17	REVISED -

VILLAGE OF GODFREY  
CLIFTON TERRACE RESURFACING

SCALE:		SHEET 1 OF 1 SHEETS		SUMMARY OF QUANTITIES		RTE.	SECTION	COUNTY	TOTAL SHEETS	SHEET NO.
						*	15-00031-00-RS	MADISON	15	3
						F.A.U. 9020		CONTRACT NO. 97684		
						ILLINOIS FED. AID PROJECT				

PAVEMENTS										
		40600290	40600982	40600990	40603345	44000157	44201741	44201745	44300100	48203100
			HOT-MIX ASPHALT SURFACE		HOT-MIX ASPHALT SURFACE COURSE, MIX "D", N90	HOT-MIX ASPHALT SURFACE REMOVAL, 2"	CLASS D PATCHES, TYPE II, 8 INCH	CLASS D PATCHES, TYPE III, 8 INC	AREA REFLECTIVE CRACK CONTROL TREATMENT	HOT-MIX ASPHALT SHOULDERS
START STA	END STA	BITUMINOUS MATIERALS (TACK COAT)	REMOVAL-BUTT JOINT	TEMPORARY RAMP	TON	SQ YD	SQ YD	SQ YD	SQ YD	TON
		POUND	SQ YD	SQ YD						
13+20	13+50	46	14	13.3	9.5	101.8			101.8	1.9
13+50	19+00	1028			177.4	2285.3			2285.3	78.6
19+00	25+00	1137			193.7	2526.5			2526.5	89.3
25+00	30+00	949			161.5	2109.6			2109.6	74.7
30+00	35+00	948			161.3	2105.9		32	2105.9	74.6
35+00	40+00	925			160.9	2055.6		16.7	2055.6	69.3
40+00	45+00	917			160.7	2037.1	21.3		2037.1	67.5
45+00	49+61.50	611	13	13.3	146.2	1358.4			1358.4	5.9
TOTAL		6561	27	27	1171	14580	21	49	14580	462

PAVEMENT MARKING						
		70300100	70300150	78000200	78100100	78300200
		SHORT-TERM PAVEMENT MARKING	SHORT-TERM PAVEMENT MARKING REMOVAL	THERMOPLASTIC PAVEMENT MARKING- LINE 4"	RAISED REFLECTIVE PAVEMENT MARKER	RAISED REFLECTIVE PAVEMENT MARKER REMOVAL
START STA	END STA	PAVEMENT MARKING	MARKING REMOVAL	PAVEMENT MARKING- LINE 4"	PAVEMENT MARKER	MARKER REMOVAL
		FOOT	SQ FT	FOOT	EACH	EACH
13+20	13+50			120		
13+50	19+00	184	30.4	2200	13	13
19+00	25+00	200	33.0	2400	15	15
25+00	30+00	176	29.0	2000	13	13
30+00	35+00	168	27.7	2000	13	13
35+00	40+00	176	29.0	2000	13	13
40+00	45+00	176	29.0	2000	13	13
45+00	49+61.50	160	26.4	462	11	11
TOTAL		1240	205	13182	91	91

FILE NAME = #FILE#



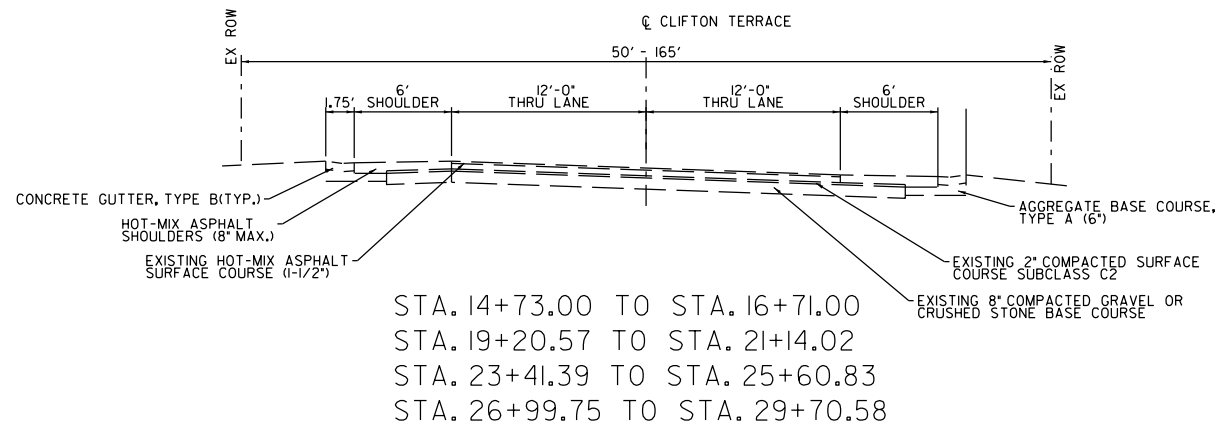
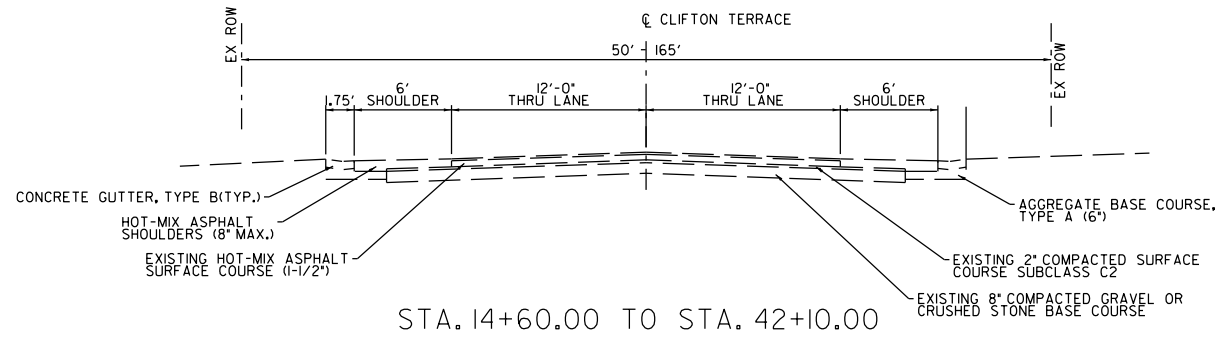
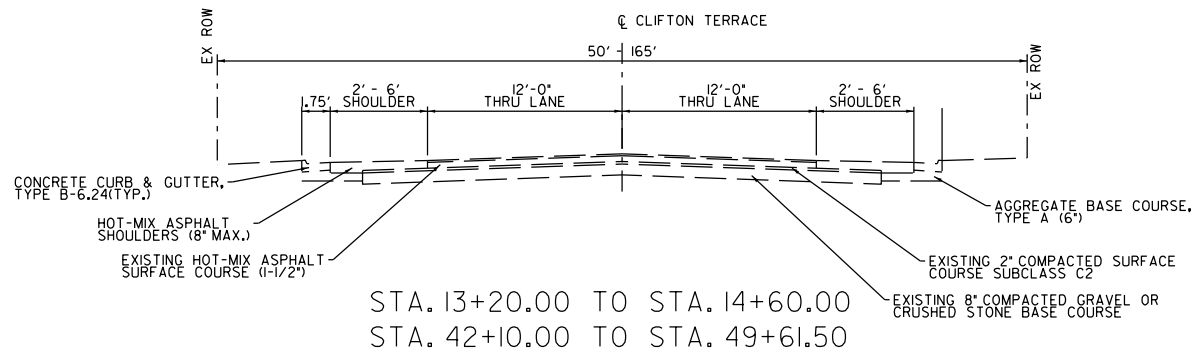
USER NAME = #USER#	DESIGNED - TLS	REVISED - 09-07-18
MODEL NAME = #MODELNAME#	DRAWN - TLS	REVISED - 11-29-18
PLOT SCALE = #SCALE#	CHECKED - RSB	REVISED -
PLOT DATE = #DATE#	DATE - 12-21-17	REVISED -

VILLAGE OF GODFREY  
CLIFTON TERRACE RESURFACING

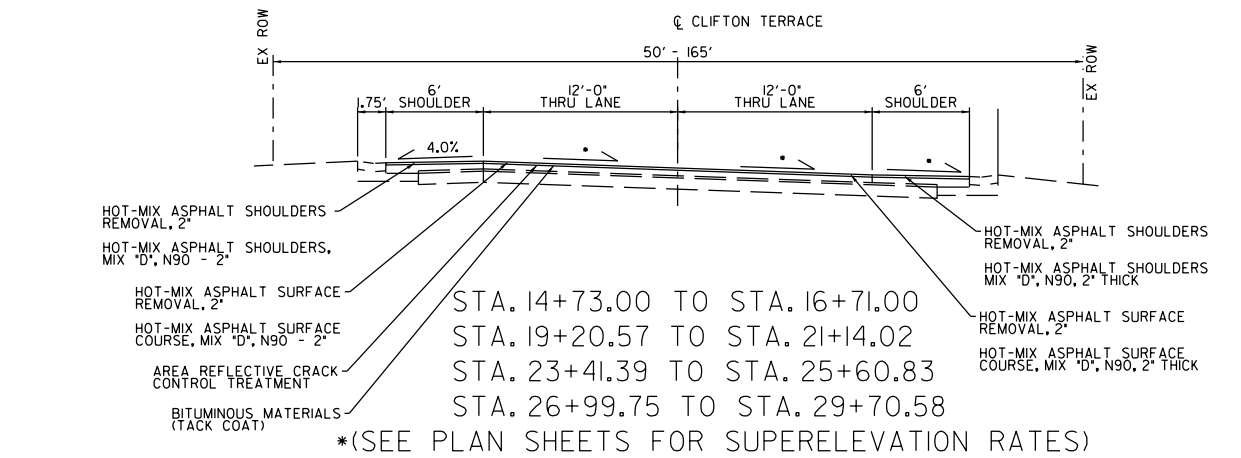
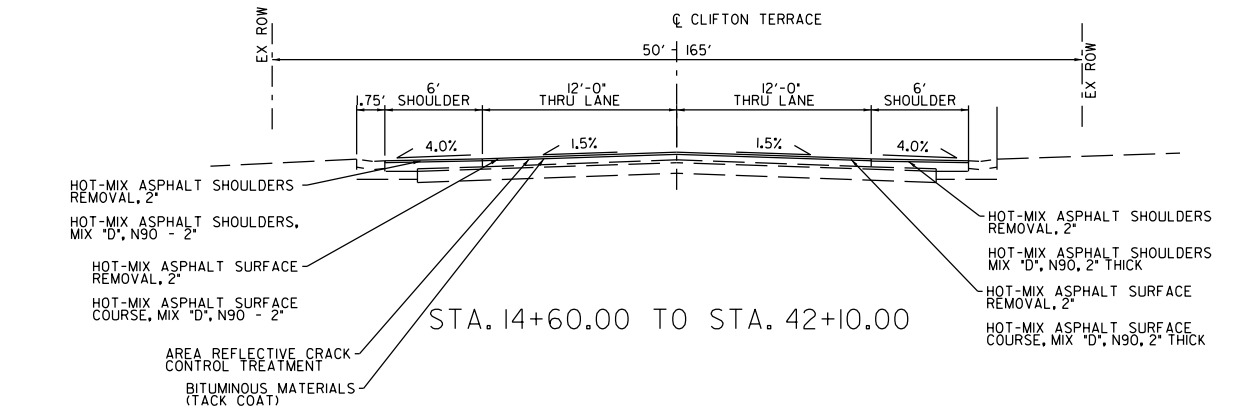
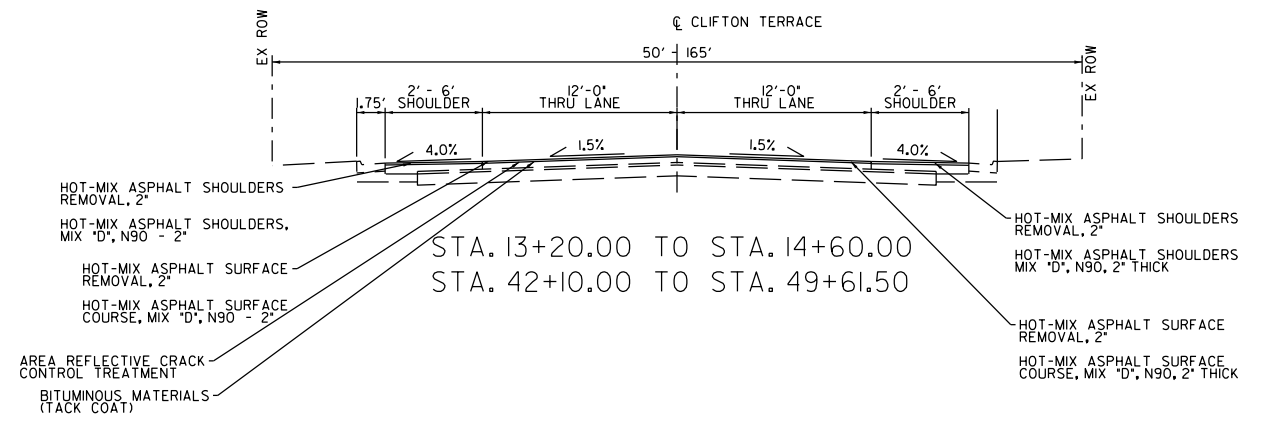
SCHEDULE OF QUANTITIES

SCALE: SHEET 1 OF 1 SHEETS

RTE.	SECTION	COUNTY	TOTAL SHEETS	SHEET NO.
*	I5-00031-00-RS	MADISON	I5	4
F.A.U. 9020		CONTRACT NO. 97684		
ILLINOIS FED. AID PROJECT				



CLIFTON TERRACE  
EXISTING TYPICAL SECTIONS



CLIFTON TERRACE  
PROPOSED TYPICAL SECTIONS

\*(SEE PLAN SHEETS FOR SUPERELEVATION RATES)

FILE NAME = #FILE#



USER NAME = #USER#	DESIGNED - TLS	REVISED - 09-07-18
MODEL NAME = #MODELNAME#	DRAWN - TLS	REVISED - 11-29-18
PLOT SCALE = #SCALE#	CHECKED - RSB	REVISED -
PLOT DATE = #DATE#	DATE - 12-21-17	REVISED -

VILLAGE OF GODFREY  
CLIFTON TERRACE RESURFACING

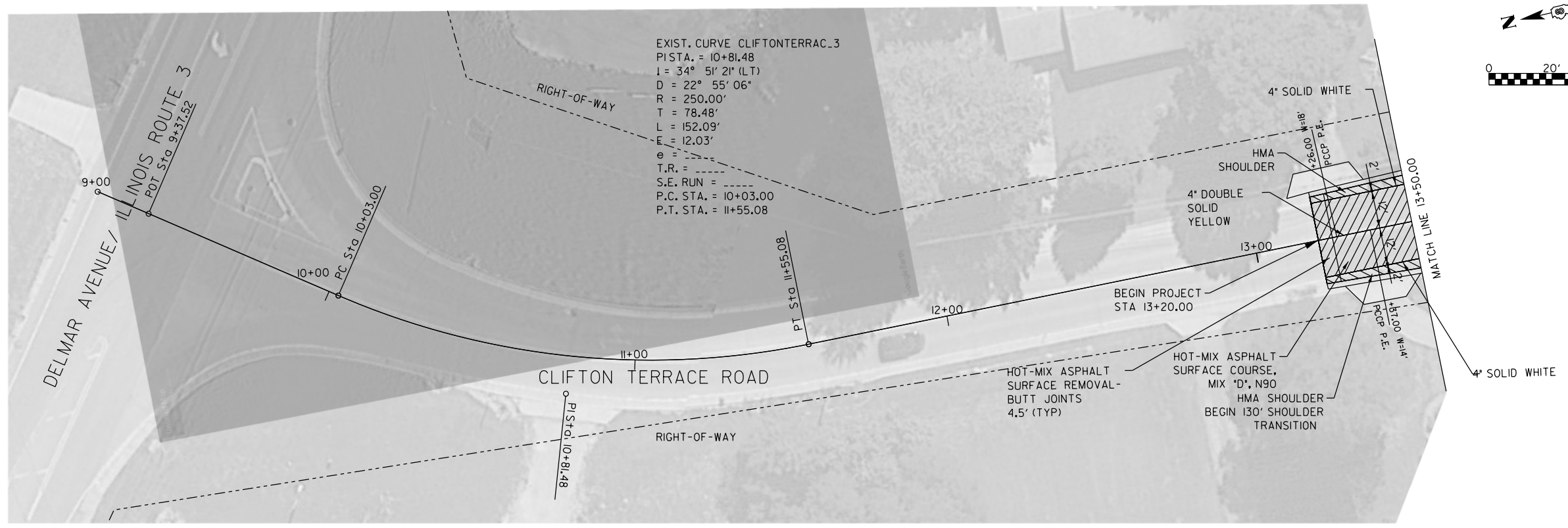
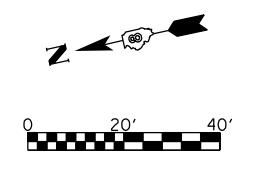
TYPICAL SECTIONS

SCALE: SHEET 1 OF 1 SHEETS

ROUTE	SECTION	COUNTY	TOTAL SHEETS	SHEET NO.
•	I5-00031-00-RS	MADISON	15	5
	F.A.U. 9020	CONTRACT NO. 97684		

ILLINOIS FED. AID PROJECT

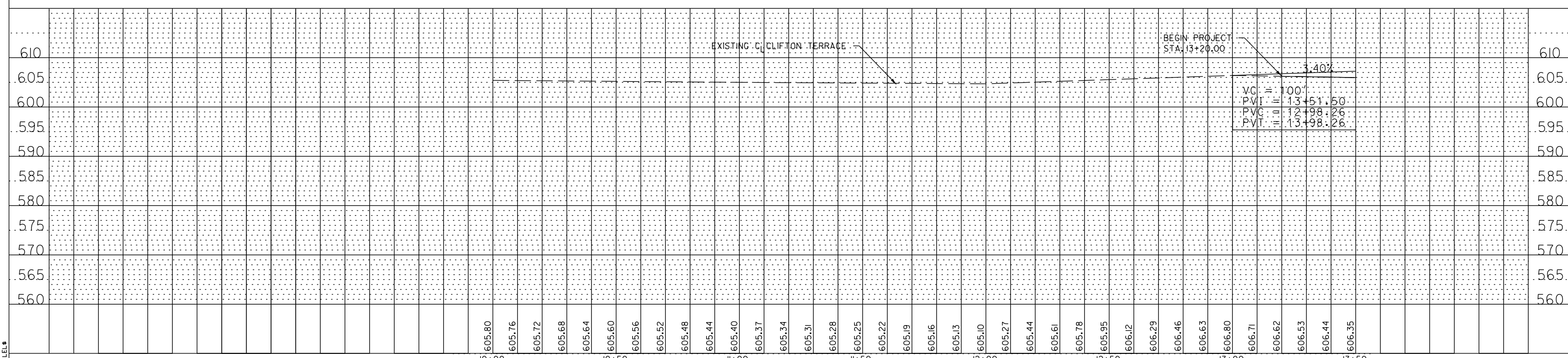
ALL PAVEMENT MARKINGS  
TO BE THERMOPLASTIC



EXIST. CURVE CLIFTONTERRAC\_3  
 P.I.S.T.A. = 10+81.48  
 I = 34° 51' 21" (LT)  
 D = 22° 55' 06"  
 R = 250.00'  
 T = 78.48'  
 L = 152.09'  
 E = 12.03'  
 e =  
 T.R. =  
 S.E. RUN =  
 P.C. STA. = 10+03.00  
 P.T. STA. = 11+55.08

PLAN	SURVEYED	DATE
	PLOTTED	
NOTE BOOK NO.	ALIGNMENT CHECKED	
	CADD FILE NAME	

PROFILE	SURVEYED	DATE
	PLOTTED	
NOTE BOOK NO.	GRADES CHECKED	
	STRUCTURE NOTATIONS CHKD	



FILE NAME: #FILE#



USER NAME = \$USERS	DESIGNED -	REVISED -
MODEL NAME = \$MODELNAME\$	DRAWN -	REVISED -
PLOT SCALE = \$SCALE\$	CHECKED -	REVISED -
PLOT DATE = \$DATE\$	DATE -	REVISED -

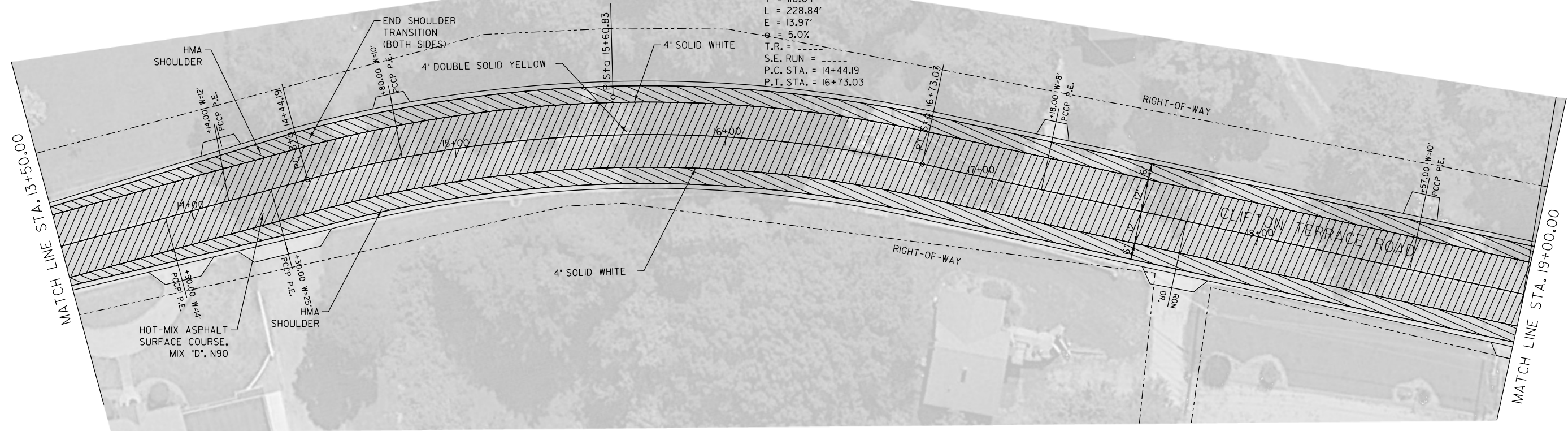
STATE OF ILLINOIS  
DEPARTMENT OF TRANSPORTATION

CLIFTON TERRACE PLAN AND PROFILE SHEETS	
SCALE:	SHEET 1 OF 9 SHEETS
STATION 9+00 TO STATION 13+50	

F.A.U. RTE.	SECTION	COUNTY	TOTAL SHEETS	SHEET NO.
9020	15-00031-00-RS	MADISON	15	6
CONTRACT NO.				
ILLINOIS FED. AID PROJECT				

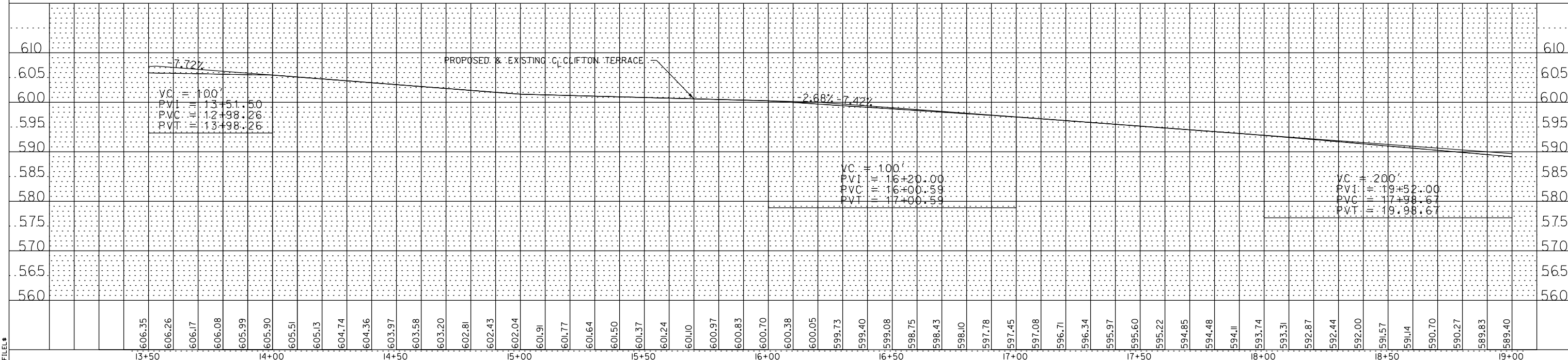
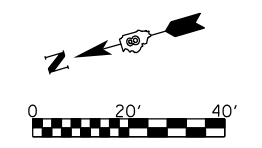
ALL PAVEMENT MARKINGS  
TO BE THERMOPLASTIC

EXIST. CURVE CLIFTONTERRAC\_6  
 PISTA. = 15+60.83  
 I = 27° 18' 55" (RT)  
 D = 11° 56' 12"  
 R = 480.00'  
 T = 116.64'  
 L = 228.84'  
 E = 13.97'  
 e = 5.0%  
 T.R. =  
 S.E. RUN =  
 P.C. STA. = 14+44.19  
 P.T. STA. = 16+73.03



PLAN	SURVEYED	DATE
	PLOTTED	BY
	ALIGNMENT CHECKED	
	NOTE BOOK NO.	
	CAAD FILE NAME	

PROFILE	SURVEYED	DATE
	PLOTTED	BY
	GRADES CHECKED	
	NOTE BOOK NO.	
	STRUCTURE NOTATIONS CHKD	



FILE NAME: #FILE#



USER NAME = \$USERS	DESIGNED -	REVISED -
MODEL NAME = \$MODELNAME\$	DRAWN -	REVISED -
PLOT SCALE = \$SCALE\$	CHECKED -	REVISED -
PLOT DATE = \$DATE\$	DATE -	REVISED -

STATE OF ILLINOIS  
DEPARTMENT OF TRANSPORTATION

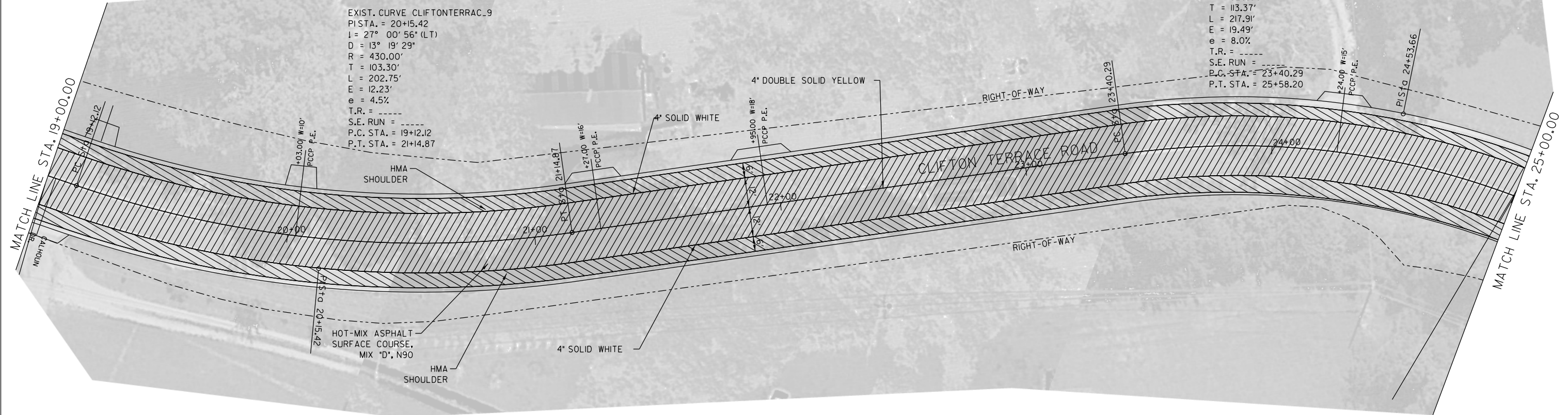
CLIFTON TERRACE PLAN AND PROFILE SHEETS			
SCALE:	SHEET 2	OF 9	SHEETS
STATION 13+50 TO STATION 19+00			

F.A.U. RTE.	SECTION	COUNTY	TOTAL SHEETS	SHEET NO.
9020	15-00031-00-RS	MADISON	15	7
CONTRACT NO.				
ILLINOIS FED. AID PROJECT				

ALL PAVEMENT MARKINGS  
TO BE THERMOPLASTIC

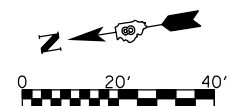
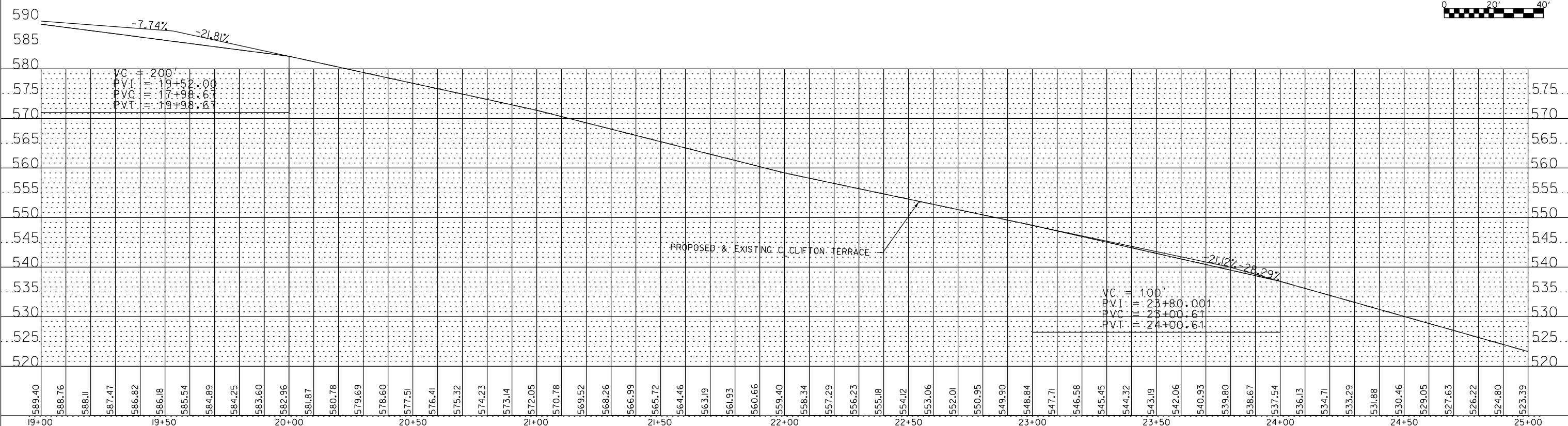
PLAN	SURVEYED	DATE
	PLOTTED	
	ALIGNMENT CHECKED	
	GRADE CHECKED	
	STRUCTURE NOTATIONS CHKD	
	NOTE BOOK NO.	
	CADD FILE NAME	

PROFILE	SURVEYED	DATE
	PLOTTED	
	GRADES CHECKED	
	STRUCTURE NOTATIONS CHKD	
	NOTE BOOK NO.	
	CADD FILE NAME	



EXIST. CURVE CLIFTONTERRAC\_9  
 P.I.S.T.A. = 20+15.42  
 I = 27° 00' 56" (LT)  
 D = 13° 19' 29"  
 R = 430.00'  
 T = 103.30'  
 L = 202.75'  
 E = 12.23'  
 e = 4.5%  
 T.R. = -----  
 S.E. RUN = -----  
 P.C. STA. = 19+12.12  
 P.T. STA. = 21+14.87

EXIST. CURVE CLIFTONTERRA\_12  
 P.I.S.T.A. = 24+53.66  
 I = 39° 00' 57" (RT)  
 D = 17° 54' 18"  
 R = 320.00'  
 T = 113.37'  
 L = 217.91'  
 E = 19.49'  
 e = 8.0%  
 T.R. = -----  
 S.E. RUN = -----  
 P.C. STA. = 23+40.29  
 P.T. STA. = 25+58.20



FILE NAME: #FILE#



USER NAME = \$USERS	DESIGNED -	REVISED -
MODEL NAME = \$MODELNAME\$	DRAWN -	REVISED -
PLOT SCALE = \$SCALE\$	CHECKED -	REVISED -
PLOT DATE = \$DATES	DATE -	REVISED -

STATE OF ILLINOIS  
DEPARTMENT OF TRANSPORTATION

CLIFTON TERRACE PLAN AND PROFILE SHEETS			
SCALE:	SHEET 3	OF 9	SHEETS
STATION 19+00 TO STATION 25+00			

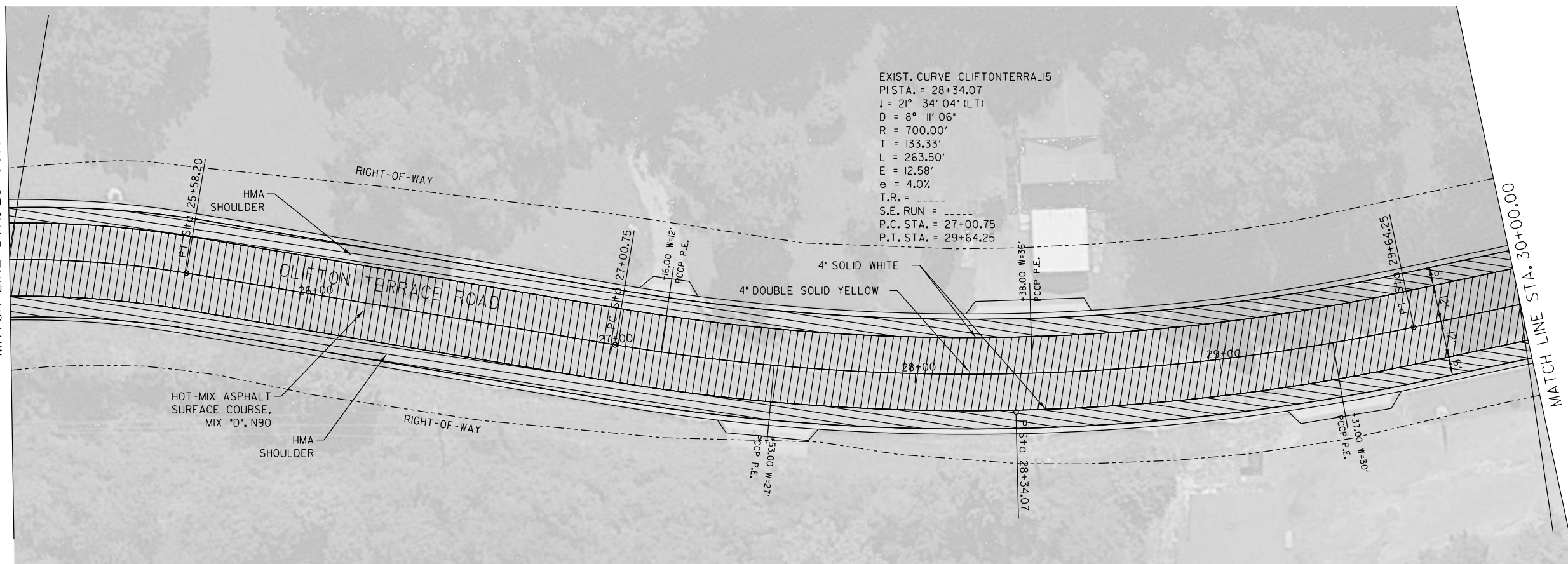
F.A.U. RTE.	SECTION	COUNTY	TOTAL SHEETS	SHEET NO.
9020	15-00031-00-RS	MADISON	15	8
CONTRACT NO.				
ILLINOIS		FED. AID PROJECT		



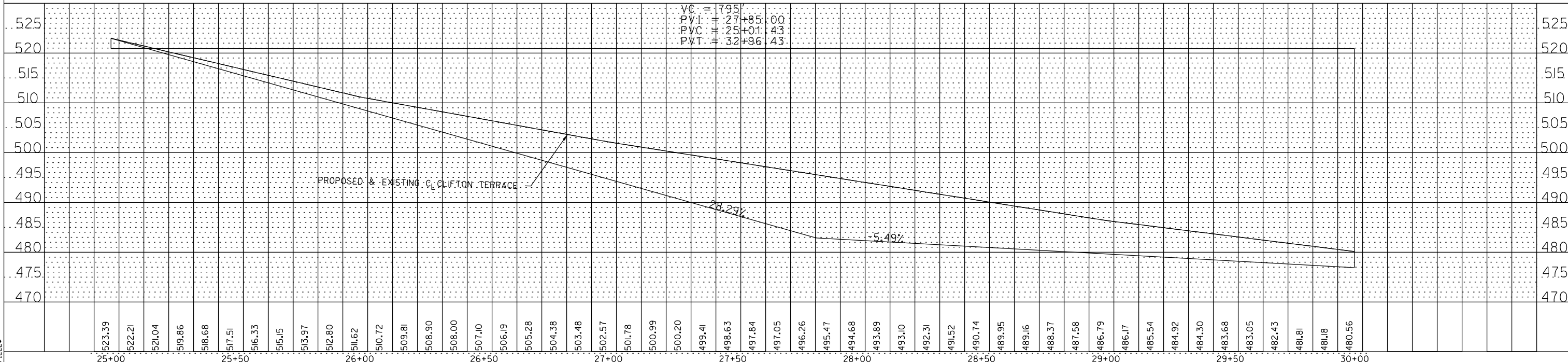
PLAN	SURVEYED	BY	DATE
	PLOTTED		
	ALIGNMENT CHECKED		
	GRADES CHECKED		
	STRUCTURE NOTATIONS CHKD		
	NOTE BOOK NO.		
	CADD FILE NAME		

PROFILE	SURVEYED	BY	DATE
	PLOTTED		
	GRADES CHECKED		
	STRUCTURE NOTATIONS CHKD		
	NOTE BOOK NO.		
	CADD FILE NAME		

MATCH LINE STA. 25+00.00



ALL PAVEMENT MARKINGS  
TO BE THERMOPLASTIC



FILE NAME: #FILE#



USER NAME = \$USERS	DESIGNED -	REVISED -
MODEL NAME = \$MODELNAME\$	DRAWN -	REVISED -
PLOT SCALE = \$SCALE\$	CHECKED -	REVISED -
PLOT DATE = \$DATE\$	DATE -	REVISED -

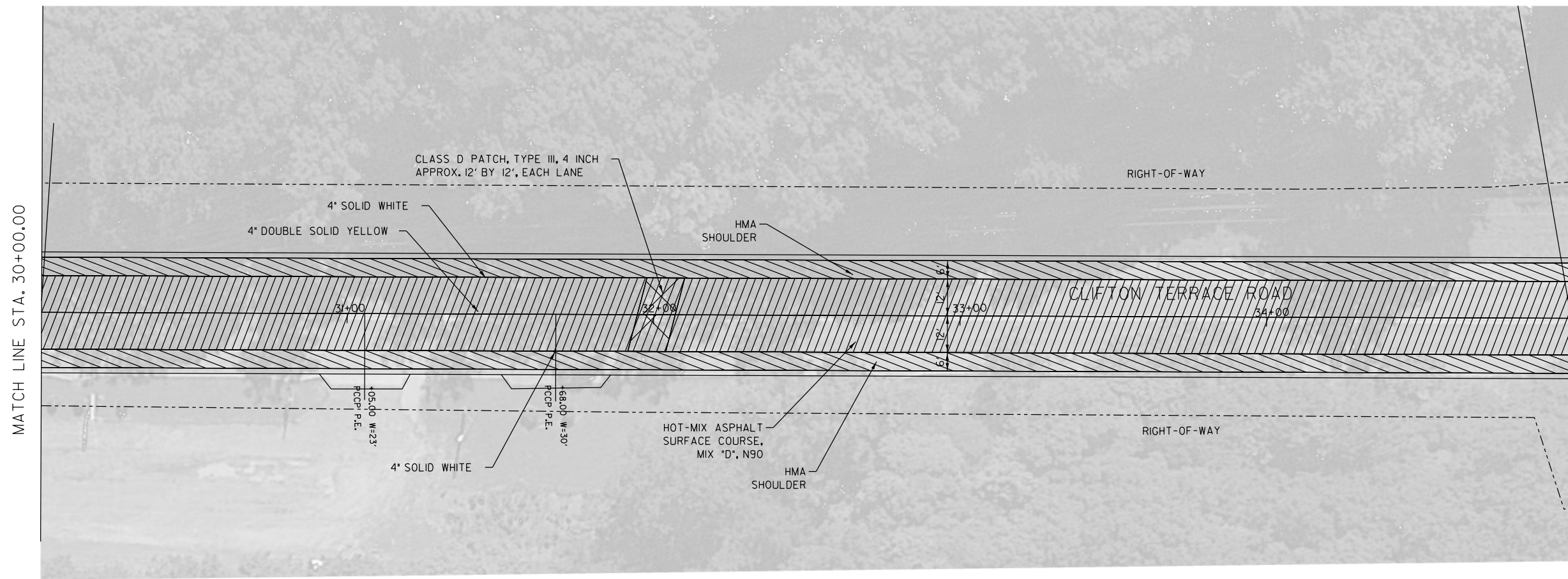
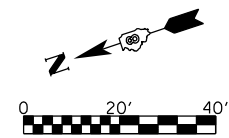
STATE OF ILLINOIS  
DEPARTMENT OF TRANSPORTATION

CLIFTON TERRACE PLAN AND PROFILE SHEETS		
SCALE:	SHEET 4 OF 9 SHEETS	STATION 25+00 TO STATION 30+00

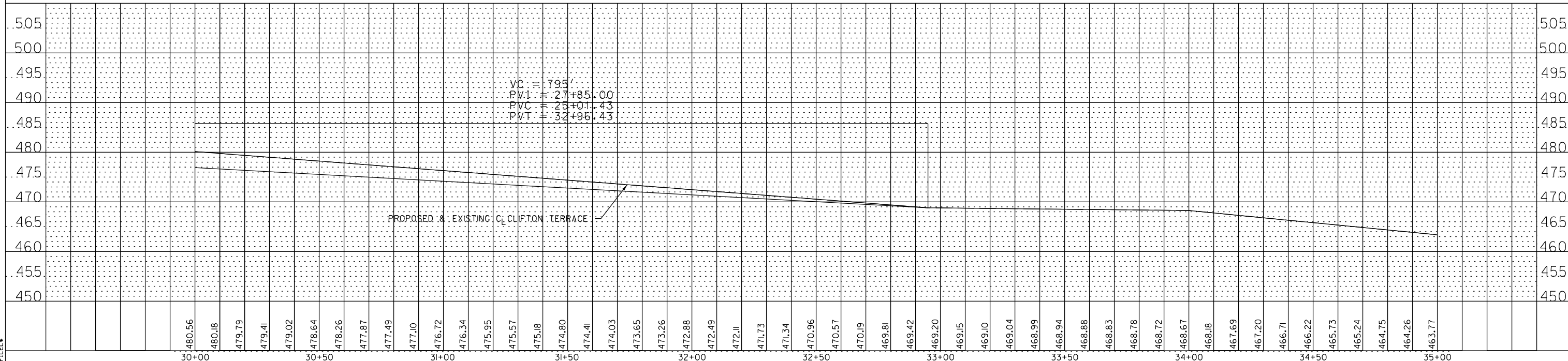
F.A.U. RTE.	SECTION	COUNTY	TOTAL SHEETS	SHEET NO.
9020	15-00031-00-RS	MADISON	15	9
CONTRACT NO.				
ILLINOIS FED. AID PROJECT				

PLAN	SURVEYED	DATE
	PLOTTED	BY
	ALIGNMENT CHECKED	
	GRADE CHECKED	
	STRUCTURE NOTATION CHKD	
	NOTE BOOK NO.	
	CADD FILE NAME	

PROFILE	SURVEYED	DATE
	PLOTTED	BY
	GRADES CHECKED	
	STRUCTURE NOTATION CHKD	
	NOTE BOOK NO.	
	CADD FILE NAME	



ALL PAVEMENT MARKINGS  
TO BE THERMOPLASTIC



FILE NAME: #FILE#



USER NAME = \$USERS	DESIGNED -	REVISED -
MODEL NAME = \$MODELNAME\$	DRAWN -	REVISED -
PLOT SCALE = \$SCALE\$	CHECKED -	REVISED -
PLOT DATE = \$DATE\$	DATE -	REVISED -

**STATE OF ILLINOIS  
DEPARTMENT OF TRANSPORTATION**

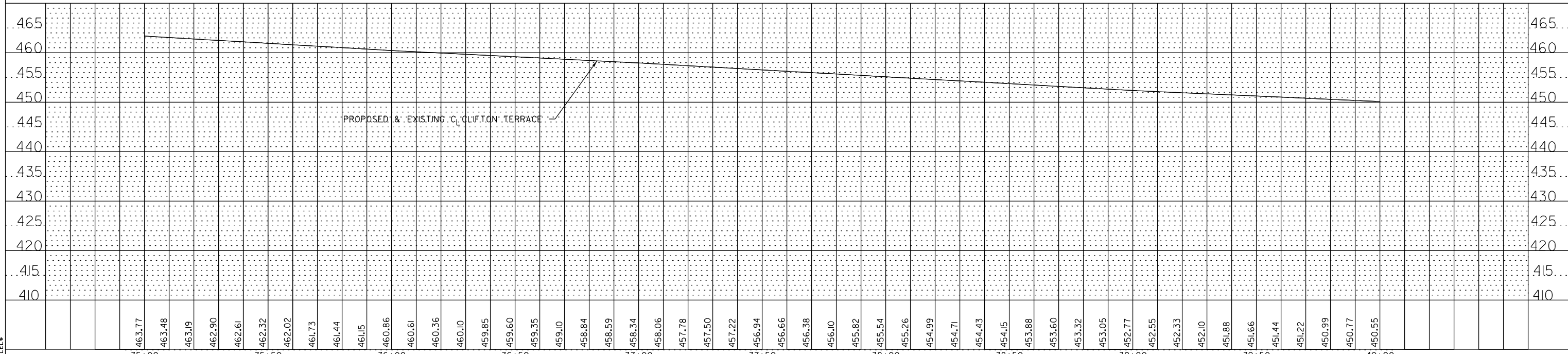
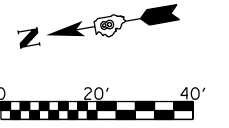
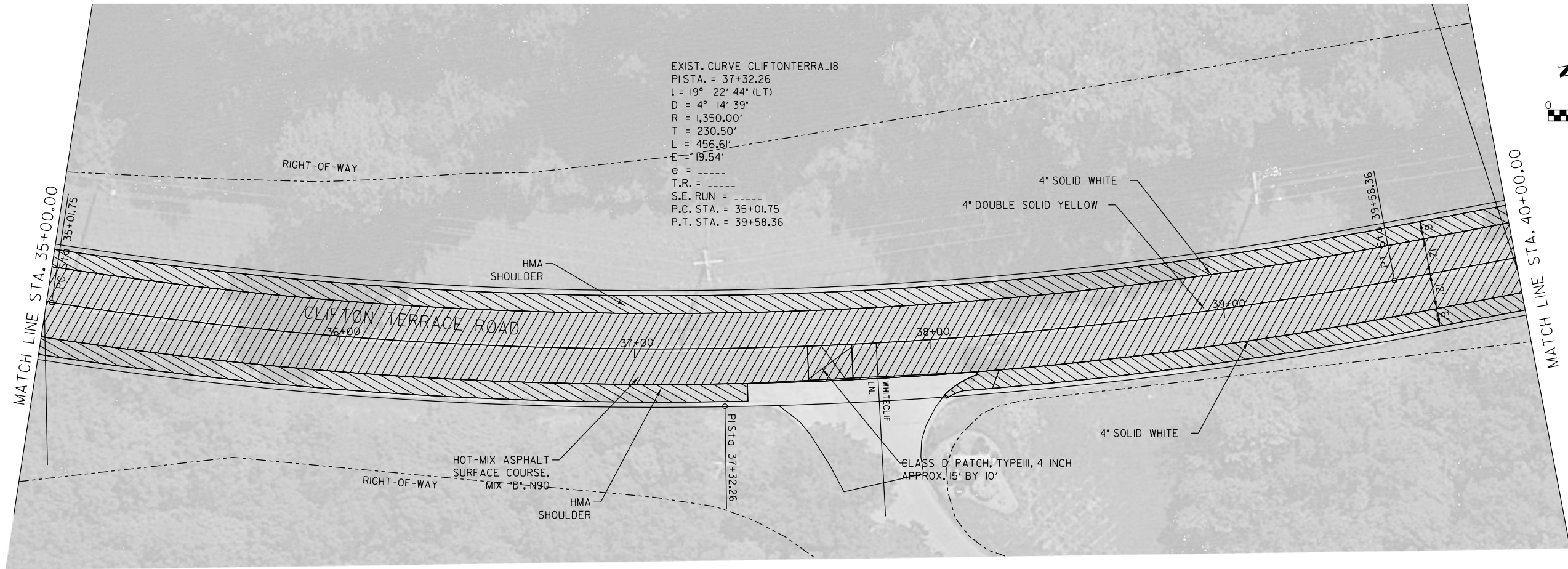
<b>CLIFTON TERRACE PLAN AND PROFILE SHEETS</b>		
SCALE:	SHEET 5 OF 9 SHEETS	STATION 30+00 TO STATION 35+00

F.A.U. RTE.	SECTION	COUNTY	TOTAL SHEETS	SHEET NO.
9020	15-00031-00-RS	MADISON	15	10
CONTRACT NO.				
ILLINOIS FED. AID PROJECT				

ALL PAVEMENT MARKINGS  
TO BE THERMOPLASTIC

PLAN	SURVEYED	DATE
	PLOTTED	
	ALIGNMENT CHECKED	
	GRADE CHECKED	
	CADD FILE NAME	
NOTE BOOK NO.		
BY		

PROFILE	SURVEYED	DATE
	PLOTTED	
	GRADES CHECKED	
	STRUCTURE NOTATIONS CHKD	
NOTE BOOK NO.		
BY		



FILE NAME: #FILE#



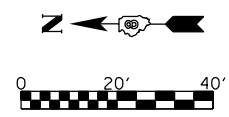
USER NAME = \$USERS	DESIGNED -	REVISED -
MODEL NAME = \$MODELNAME\$	DRAWN -	REVISED -
PLOT SCALE = \$SCALE\$	CHECKED -	REVISED -
PLOT DATE = \$DATE\$	DATE -	REVISED -

STATE OF ILLINOIS  
DEPARTMENT OF TRANSPORTATION

CLIFTON TERRACE PLAN AND PROFILE SHEETS			
SCALE:	SHEET 6	OF 9	SHEETS
STATION 35+00 TO STATION 40+00			

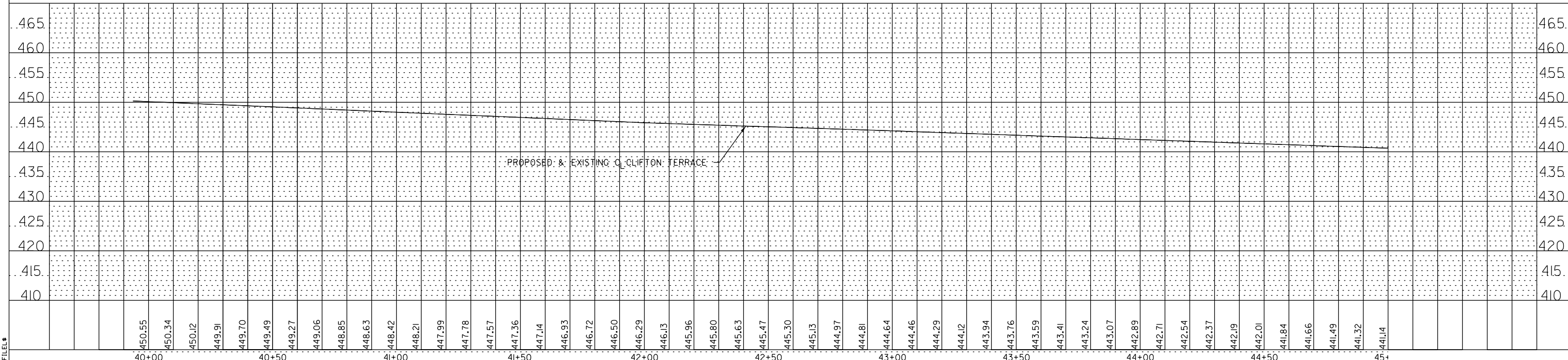
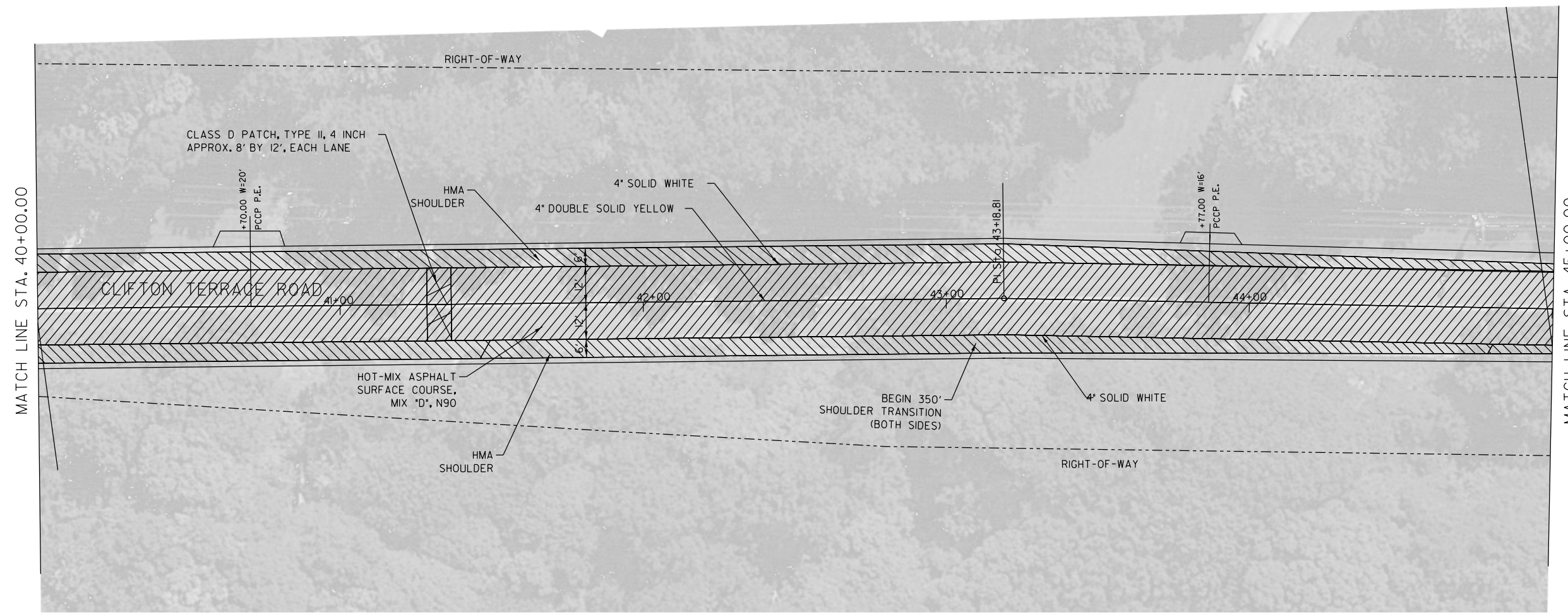
F.A.U. RTE.	SECTION	COUNTY	TOTAL SHEETS	SHEET NO.
9020	15-00031-00-RS	MADISON	15	11
CONTRACT NO.				
ILLINOIS FED. AID PROJECT				

ALL PAVEMENT MARKINGS  
TO BE THERMOPLASTIC



PLAN	SURVEYED	BY	DATE
	PLOTTED		
	ALIGNMENT CHECKED		
	NOTE BOOK NO.		
	CADD FILE NAME		

PROFILE	SURVEYED	BY	DATE
	PLOTTED		
	GRADES CHECKED		
	NOTE BOOK NO.		
	STRUCTURE NOTATIONS CHKD		



FILE NAME: #FILE#



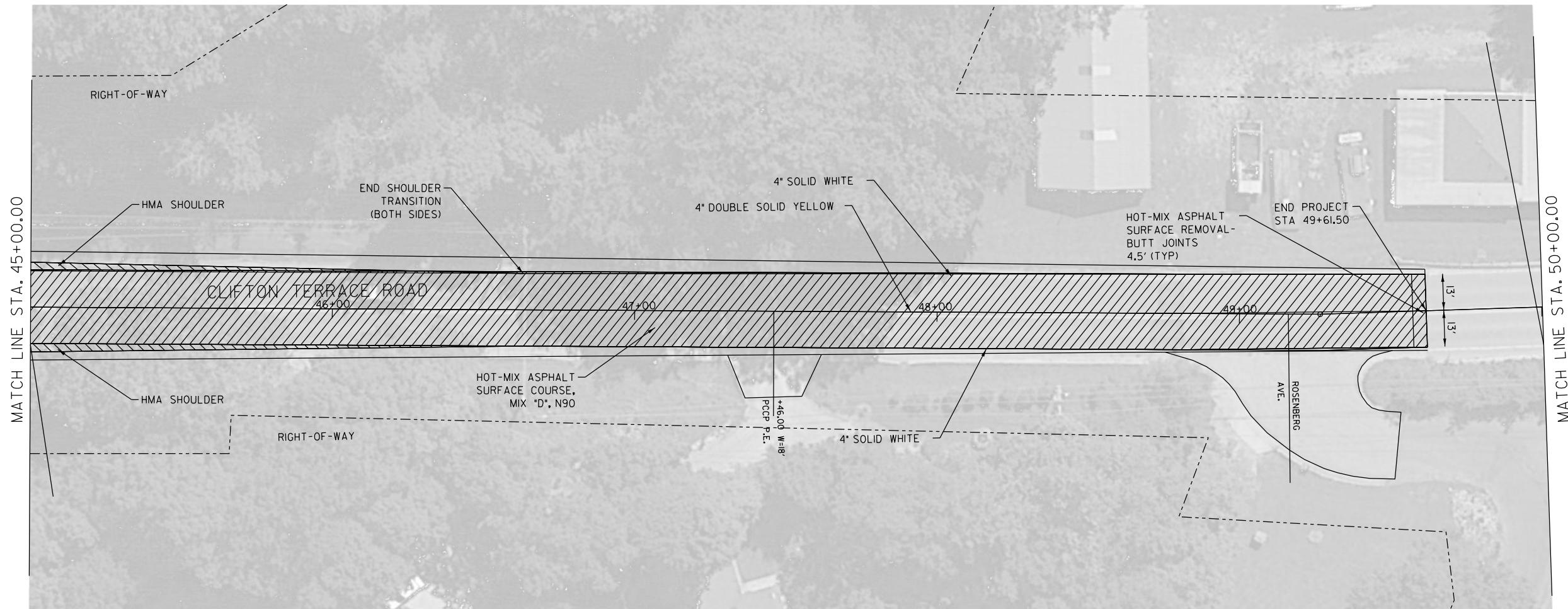
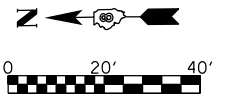
USER NAME = \$USERS	DESIGNED -	REVISED -
MODEL NAME = \$MODELNAME\$	DRAWN -	REVISED -
PLOT SCALE = \$SCALE\$	CHECKED -	REVISED -
PLOT DATE = \$DATES	DATE -	REVISED -

STATE OF ILLINOIS  
DEPARTMENT OF TRANSPORTATION

CLIFTON TERRACE PLAN AND PROFILE SHEETS		
SCALE:	SHEET 7 OF 9 SHEETS	STATION 40+00 TO STATION 45+00

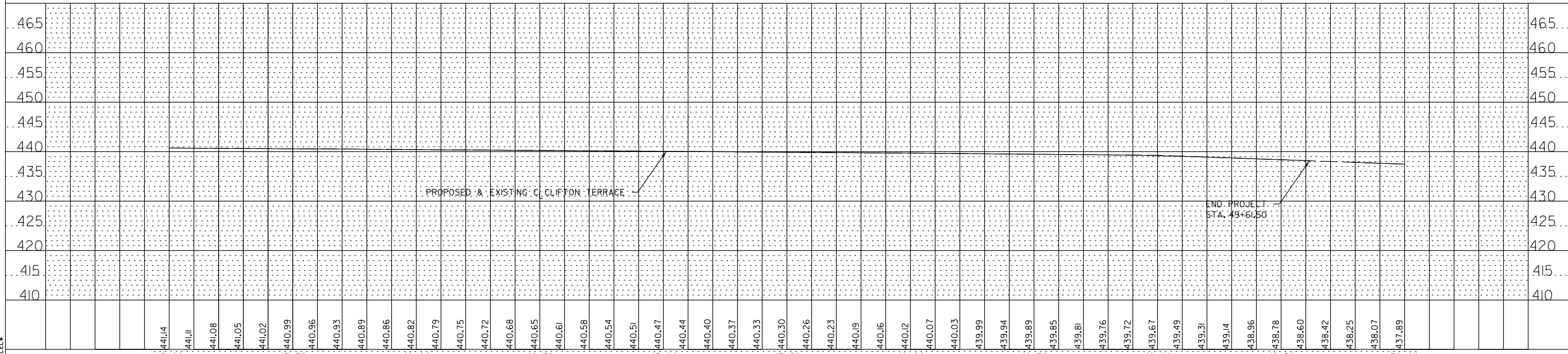
F.A.U. RTE.	SECTION	COUNTY	TOTAL SHEETS	SHEET NO.
9020	15-00031-00-RS	MADISON	15	12
CONTRACT NO.				
ILLINOIS FED. AID PROJECT				

ALL PAVEMENT MARKINGS  
TO BE THERMOPLASTIC



PLAN	SURVEYED	BY	DATE
	PLOTTED		
	GRADES CHECKED		
	ALIGNMENT CHECKED		
	CADD FILE NAME		
	NO.		

PROFILE	SURVEYED	BY	DATE
	PLOTTED		
	GRADES CHECKED		
	STRUCTURE NOTATIONS CHKD		
	NO.		



FILE NAME: #FILE#



USER NAME = \$USERS	DESIGNED -	REVISED -
MODEL NAME = \$MODELNAME\$	DRAWN -	REVISED -
PLOT SCALE = \$SCALE\$	CHECKED -	REVISED -
PLOT DATE = \$DATE\$	DATE -	REVISED -

**STATE OF ILLINOIS  
DEPARTMENT OF TRANSPORTATION**

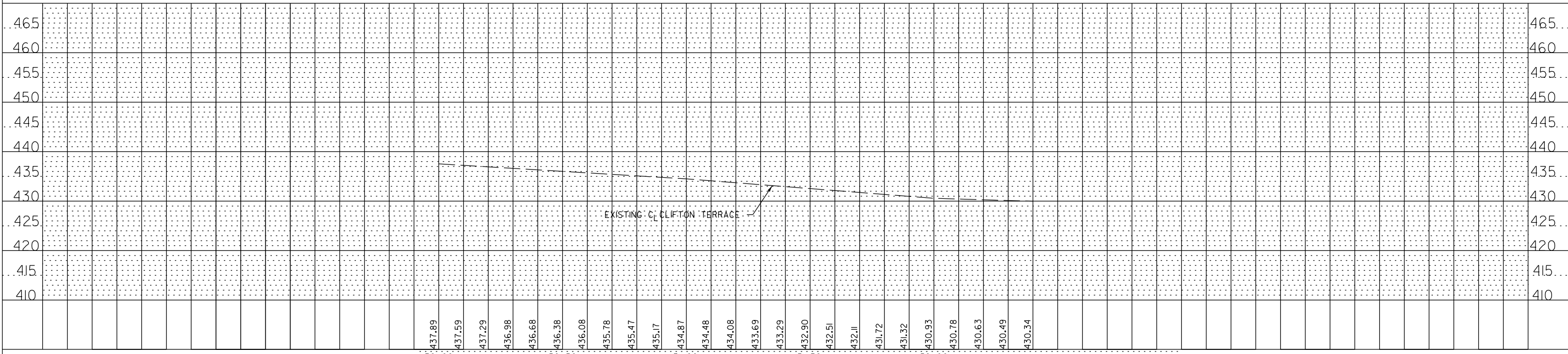

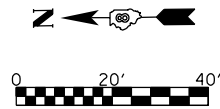
**CLIFTON TERRACE  
PLAN AND PROFILE SHEETS**

SCALE: SHEET 8 OF 9 SHEETS STATION 45+00 TO STATION 50+00

F.A.U. RTE.	SECTION	COUNTY	TOTAL SHEETS	SHEET NO.
9020	15-00031-00-RS	MADISON	15	13
CONTRACT NO.				
		ILLINOIS	FED. AID PROJECT	

PLAN	SURVEYED	BY	DATE
	PLOTTED		
NOTE BOOK NO.	ALIGNMENT CHECKED		
	CADD FILE NAME		

PROFILE	SURVEYED	BY	DATE
	PLOTTED		
NOTE BOOK NO.	GRADES CHECKED		
	STRUCTURE NOTATIONS CHKD		



FILE NAME: #FILE#



USER NAME = \$USERS	DESIGNED -	REVISED -
MODEL NAME = \$MODELNAME\$	DRAWN -	REVISED -
PLOT SCALE = \$SCALE\$	CHECKED -	REVISED -
PLOT DATE = \$DATE\$	DATE -	REVISED -

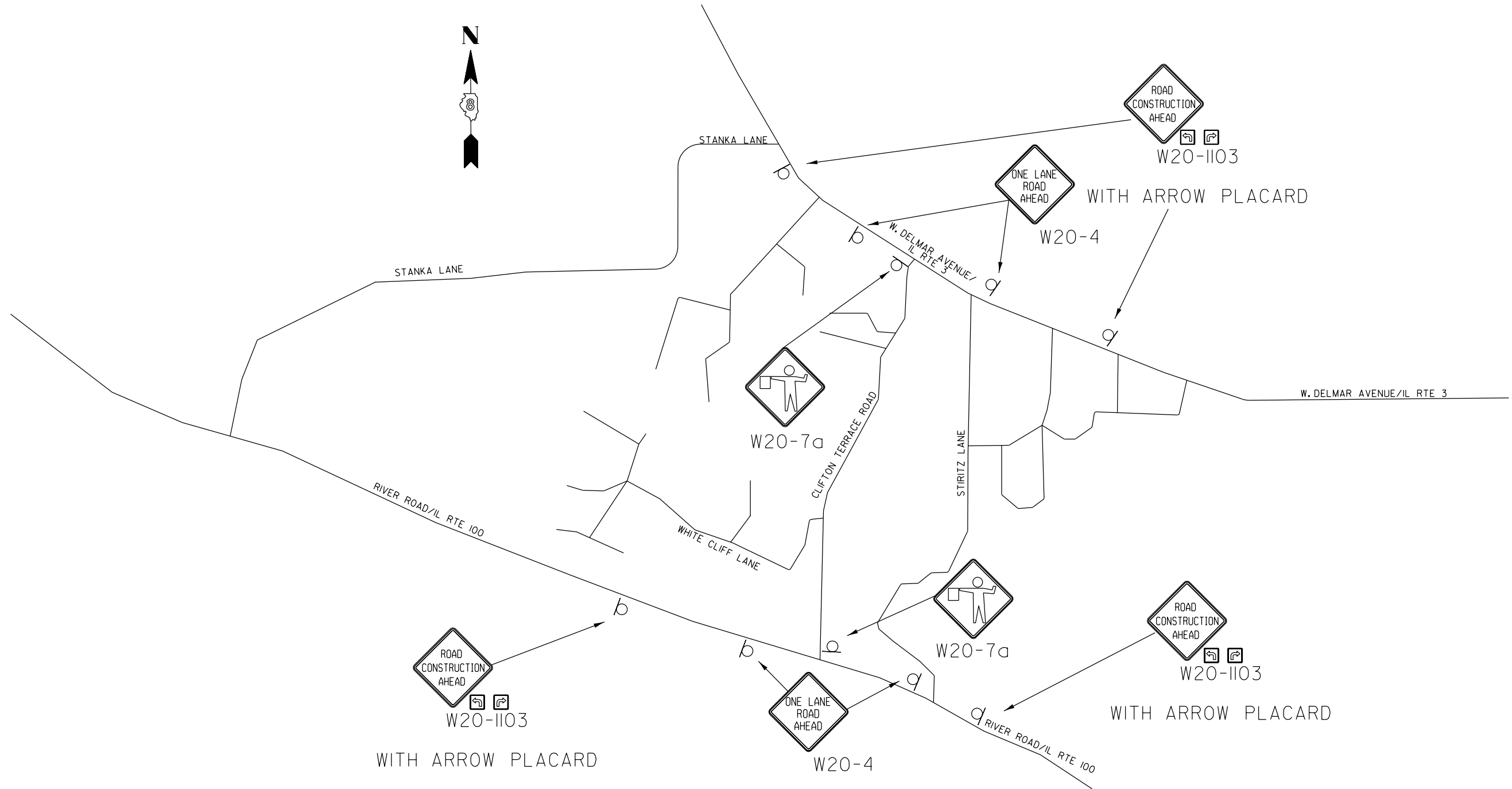
**STATE OF ILLINOIS  
DEPARTMENT OF TRANSPORTATION**

<b>CLIFTON TERRACE PLAN AND PROFILE SHEETS</b>		F.A.U. RTE.	SECTION	COUNTY	TOTAL SHEETS	SHEET NO.
		9020	15-00031-00-RS	MADISON	15	14
SCALE:		SHEET 9 OF 9 SHEETS		STATION 50+00 TO STATION 53+00		

CONTRACT NO.		ILLINOIS	FED. AID PROJECT
--------------	--	----------	------------------

**GENERAL NOTES**

1. ALL TRAFFIC CONTROL DEVICES SHALL BE FURNISHED, ERECTED AND MAINTAINED BY THE CONTRACTOR.
2. ALL SIGNS NOT ATTACHED TO BARRICADES SHALL BE POST MOUNTED UNLESS NOTED OTHERWISE.
3. LOCATIONS OF TRAFFIC CONTROL DEVICES MAY BE ADJUSTED BY THE ENGINEER.
4. ALL TRAFFIC CONTROL SHOWN ON THIS SHEET SHALL BE PAID FOR PER LUMP SUM FOR TRAFFIC CONTROL AND PROTECTION, STANDARD 701501.



FILE NAME = #FILE#



USER NAME = #USER#	DESIGNED - ILS	REVISED - 09-07-18
MODEL NAME = #MODELNAME#	DRAWN - ILS	REVISED - 11-29-18
PLOT SCALE = #SCALE#	CHECKED - RSB	REVISED -
PLOT DATE = #DATE#	DATE - 12-21-17	REVISED -

**VILLAGE OF GODFREY  
CLIFTON TERRACE RESURFACING**

**MAINTENANCE OF TRAFFIC**

SCALE: SHEET 1 OF 1 SHEETS

RT.	SECTION	COUNTY	TOTAL SHEETS	SHEET NO.
*	15-00031-00-R5	MADISON	15	15
F.A.U. 9020		CONTRACT NO. 97684		
ILLINOIS FED. AID PROJECT				