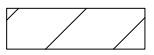
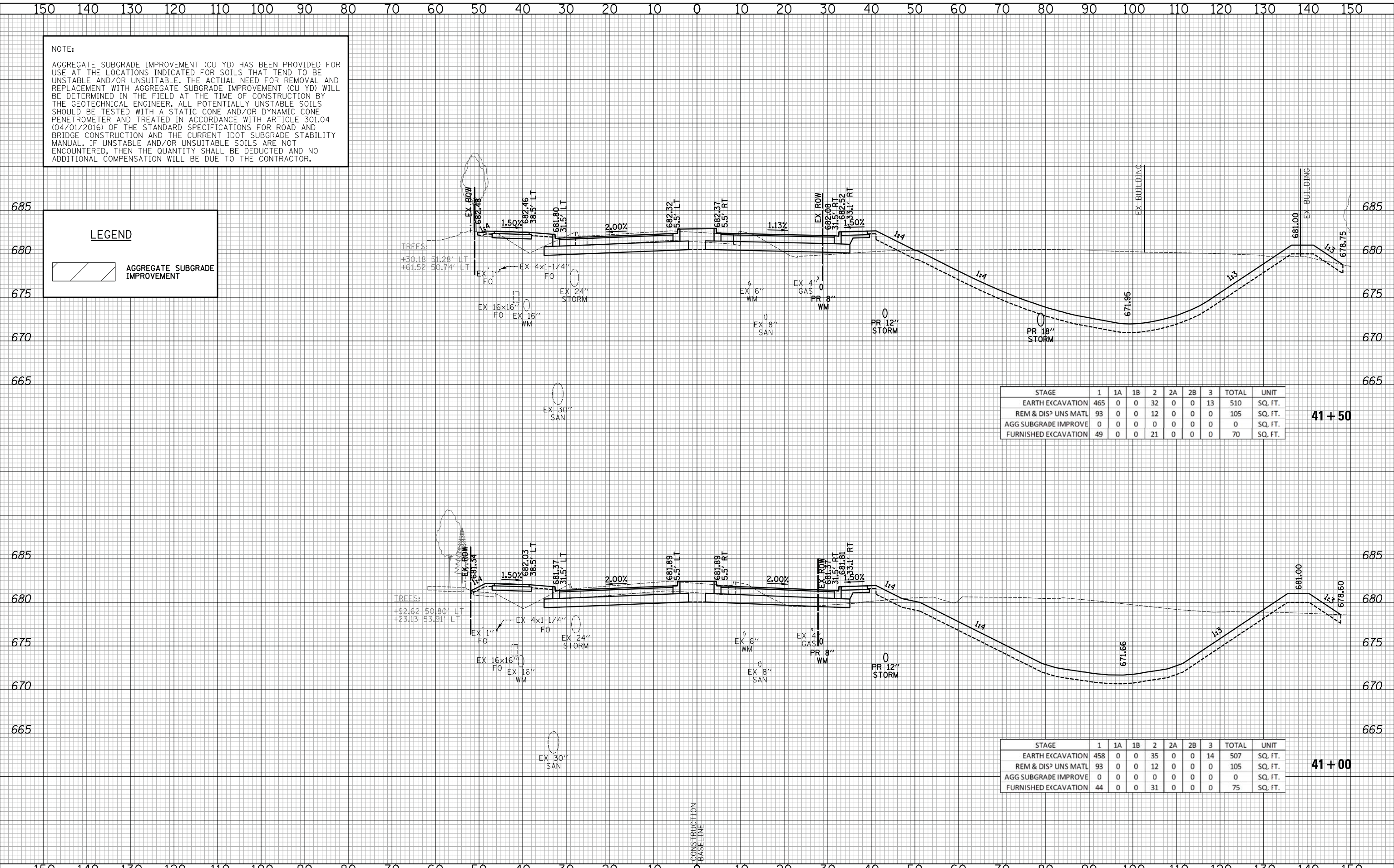


NOTE:
 AGGREGATE SUBGRADE IMPROVEMENT (CU YD) HAS BEEN PROVIDED FOR USE AT THE LOCATIONS INDICATED FOR SOILS THAT TEND TO BE UNSTABLE AND/OR UNSUITABLE. THE ACTUAL NEED FOR REMOVAL AND REPLACEMENT WITH AGGREGATE SUBGRADE IMPROVEMENT (CU YD) WILL BE DETERMINED IN THE FIELD AT THE TIME OF CONSTRUCTION BY THE GEOTECHNICAL ENGINEER. ALL POTENTIALLY UNSTABLE SOILS SHOULD BE TESTED WITH A STATIC CONE AND/OR DYNAMIC CONE PENETROMETER AND TREATED IN ACCORDANCE WITH ARTICLE 301.04 (04/01/2016) OF THE STANDARD SPECIFICATIONS FOR ROAD AND BRIDGE CONSTRUCTION AND THE CURRENT IDOT SUBGRADE STABILITY MANUAL. IF UNSTABLE AND/OR UNSUITABLE SOILS ARE NOT ENCOUNTERED, THEN THE QUANTITY SHALL BE DEDUCTED AND NO ADDITIONAL COMPENSATION WILL BE DUE TO THE CONTRACTOR.

LEGEND
 AGGREGATE SUBGRADE IMPROVEMENT

DATE _____ BY _____
 SURVEYED _____ PLOTTED _____
 TEMPLATE _____ AREAS CHECKED _____
 FINL SURVEY _____ NO. _____

DATE _____ BY _____
 SURVEYED _____ PLOTTED _____
 TEMPLATE _____ AREAS CHECKED _____
 ORIGINAL SURVEY _____ NO. _____



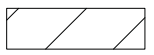
STAGE	1	1A	1B	2	2A	2B	3	TOTAL	UNIT
EARTH EXCAVATION	465	0	0	32	0	0	13	510	SQ. FT.
REM & DISP UNS MATL	93	0	0	12	0	0	0	105	SQ. FT.
AGG SUBGRADE IMPROVE	0	0	0	0	0	0	0	0	SQ. FT.
FURNISHED EXCAVATION	49	0	0	21	0	0	0	70	SQ. FT.

41 + 50

STAGE	1	1A	1B	2	2A	2B	3	TOTAL	UNIT
EARTH EXCAVATION	458	0	0	35	0	0	14	507	SQ. FT.
REM & DISP UNS MATL	93	0	0	12	0	0	0	105	SQ. FT.
AGG SUBGRADE IMPROVE	0	0	0	0	0	0	0	0	SQ. FT.
FURNISHED EXCAVATION	44	0	0	31	0	0	0	75	SQ. FT.

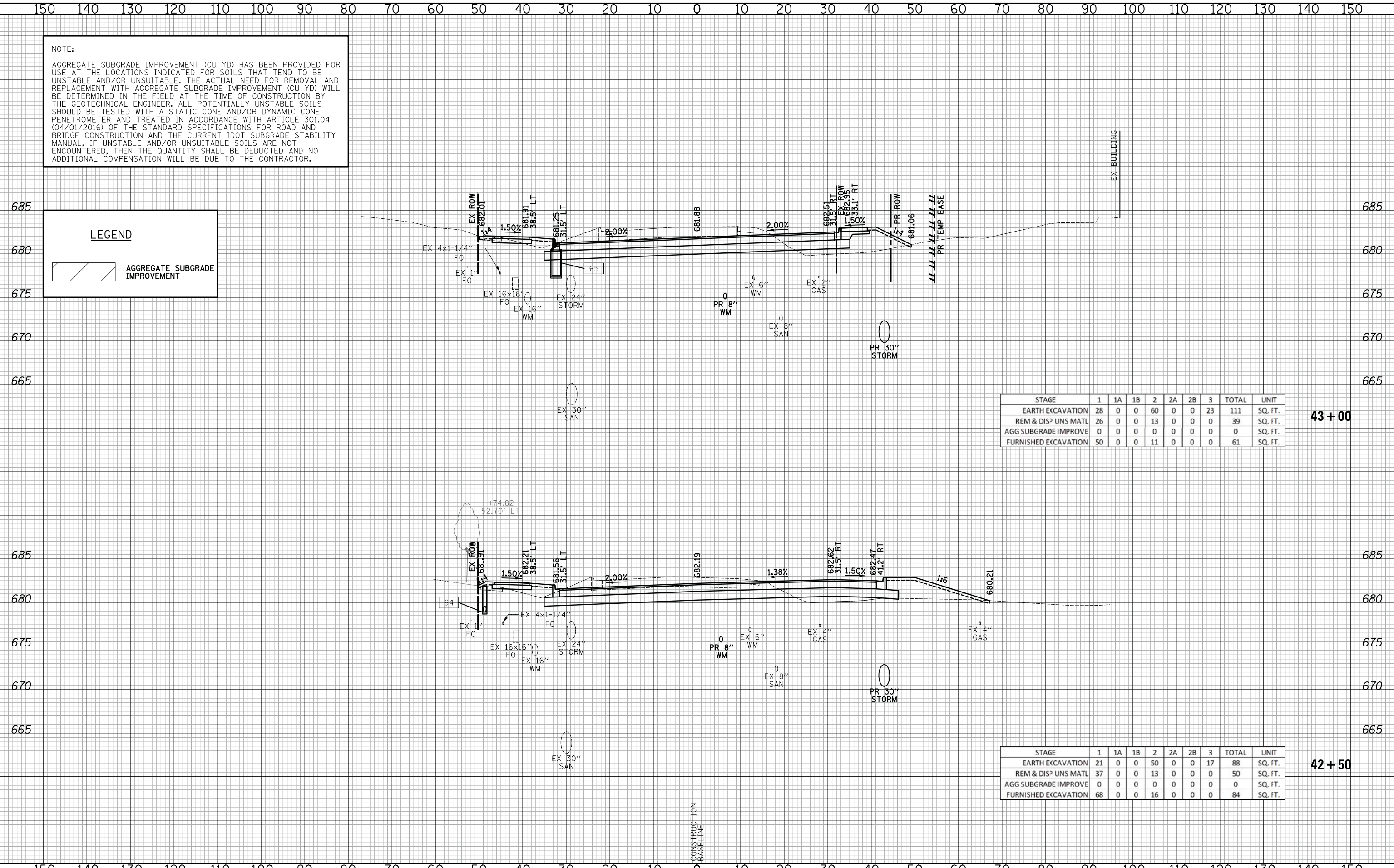
41 + 00

NOTE:
 AGGREGATE SUBGRADE IMPROVEMENT (CU YD) HAS BEEN PROVIDED FOR USE AT THE LOCATIONS INDICATED FOR SOILS THAT TEND TO BE UNSTABLE AND/OR UNSUITABLE. THE ACTUAL NEED FOR REMOVAL AND REPLACEMENT WITH AGGREGATE SUBGRADE IMPROVEMENT (CU YD) WILL BE DETERMINED IN THE FIELD AT THE TIME OF CONSTRUCTION BY THE GEOTECHNICAL ENGINEER. ALL POTENTIALLY UNSTABLE SOILS SHOULD BE TESTED WITH A STATIC CONE AND/OR DYNAMIC CONE PENETROMETER AND TREATED IN ACCORDANCE WITH ARTICLE 301.04 (04/01/2016) OF THE STANDARD SPECIFICATIONS FOR ROAD AND BRIDGE CONSTRUCTION AND THE CURRENT IDOT SUBGRADE STABILITY MANUAL. IF UNSTABLE AND/OR UNSUITABLE SOILS ARE NOT ENCOUNTERED, THEN THE QUANTITY SHALL BE DEDUCTED AND NO ADDITIONAL COMPENSATION WILL BE DUE TO THE CONTRACTOR.

LEGEND
 AGGREGATE SUBGRADE IMPROVEMENT

DATE _____ BY _____
 SURVEYED _____
 PLOTTED _____
 TEMPLATE _____
 AREAS CHECKED _____
 NO. _____

DATE _____ BY _____
 SURVEYED _____
 PLOTTED _____
 TEMPLATE _____
 AREAS CHECKED _____
 NO. _____



STAGE	1	1A	1B	2	2A	2B	3	TOTAL	UNIT
EARTH EXCAVATION	28	0	0	60	0	0	23	111	SQ. FT.
REM & DISP UNS MATL	26	0	0	13	0	0	0	39	SQ. FT.
AGG SUBGRADE IMPROVE	0	0	0	0	0	0	0	0	SQ. FT.
FURNISHED EXCAVATION	50	0	0	11	0	0	0	61	SQ. FT.

43 + 00

STAGE	1	1A	1B	2	2A	2B	3	TOTAL	UNIT
EARTH EXCAVATION	21	0	0	50	0	0	17	88	SQ. FT.
REM & DISP UNS MATL	37	0	0	13	0	0	0	50	SQ. FT.
AGG SUBGRADE IMPROVE	0	0	0	0	0	0	0	0	SQ. FT.
FURNISHED EXCAVATION	68	0	0	16	0	0	0	84	SQ. FT.

42 + 50

CIVILTECH
 Two Pierce Place, Suite 1400
 Itasca, Illinois 60143
 Tel: 630.773.3900 Fax: 630.773.3975
 www.civiltechinc.com

DESIGNED - PK
 DRAWN - PK
 CHECKED - JRV
 DATE - 11/7/2018

**STATE OF ILLINOIS
 DEPARTMENT OF TRANSPORTATION**

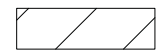
VERT. 0 5 10
 HORIZ. 0 10 20
SCALES

CROSS SECTIONS - WEILAND ROAD

SHEET NO. 21 OF 54 SHEETS STA. 42+50 TO STA. 43+00

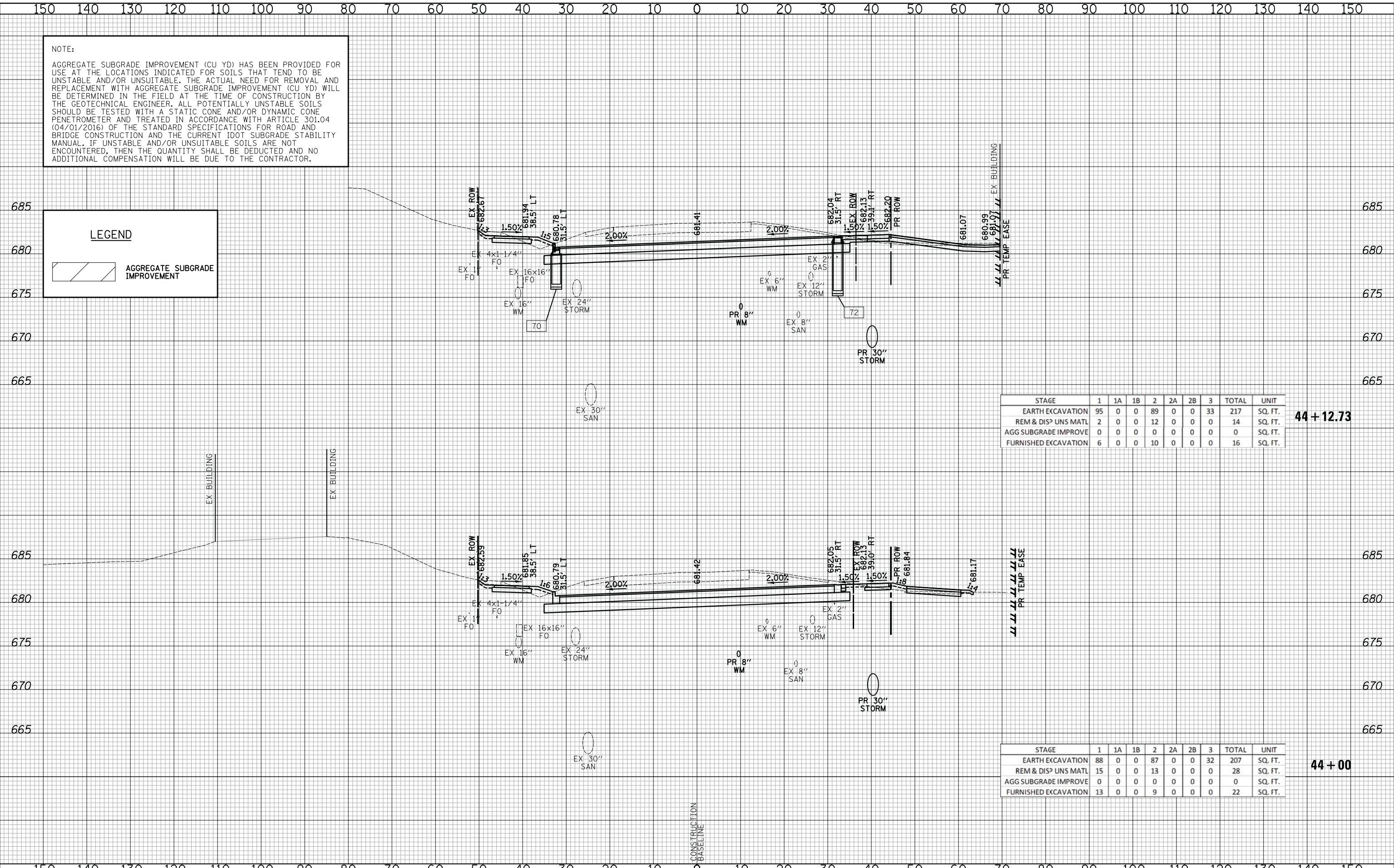
F.A.U. RTE.	SECTION	COUNTY	TOTAL SHEETS	SHEET NO.
2665	14-00158-11-WR	LAKE	537	504
CONTRACT NO. 61E24				
FED. ROAD DIST. NO. 1 ILLINOIS FED. AID PROJECT				

NOTE:
 AGGREGATE SUBGRADE IMPROVEMENT (CU YD) HAS BEEN PROVIDED FOR USE AT THE LOCATIONS INDICATED FOR SOILS THAT TEND TO BE UNSTABLE AND/OR UNSUITABLE. THE ACTUAL NEED FOR REMOVAL AND REPLACEMENT WITH AGGREGATE SUBGRADE IMPROVEMENT (CU YD) WILL BE DETERMINED IN THE FIELD AT THE TIME OF CONSTRUCTION BY THE GEOTECHNICAL ENGINEER. ALL POTENTIALLY UNSTABLE SOILS SHOULD BE TESTED WITH A STATIC CONE AND/OR DYNAMIC CONE PENETROMETER AND TREATED IN ACCORDANCE WITH ARTICLE 301.04 (04/01/2016) OF THE STANDARD SPECIFICATIONS FOR ROAD AND BRIDGE CONSTRUCTION AND THE CURRENT IDOT SUBGRADE STABILITY MANUAL. IF UNSTABLE AND/OR UNSUITABLE SOILS ARE NOT ENCOUNTERED, THEN THE QUANTITY SHALL BE DEDUCTED AND NO ADDITIONAL COMPENSATION WILL BE DUE TO THE CONTRACTOR.

LEGEND
 AGGREGATE SUBGRADE IMPROVEMENT

DATE _____ BY _____
 SURVEYED _____
 PLOTTED _____
 TEMPLATE _____
 AREAS CHECKED _____
 NO. _____

DATE _____ BY _____
 SURVEYED _____
 PLOTTED _____
 TEMPLATE _____
 AREAS CHECKED _____
 NO. _____



STAGE	1	1A	1B	2	2A	2B	3	TOTAL	UNIT
EARTH EXCAVATION	95	0	0	89	0	0	33	217	SQ. FT.
REM & DISP UNS MATL	2	0	0	12	0	0	0	14	SQ. FT.
AGG SUBGRADE IMPROVE	0	0	0	0	0	0	0	0	SQ. FT.
FURNISHED EXCAVATION	6	0	0	10	0	0	0	16	SQ. FT.

44 + 12.73

STAGE	1	1A	1B	2	2A	2B	3	TOTAL	UNIT
EARTH EXCAVATION	88	0	0	87	0	0	32	207	SQ. FT.
REM & DISP UNS MATL	15	0	0	13	0	0	0	28	SQ. FT.
AGG SUBGRADE IMPROVE	0	0	0	0	0	0	0	0	SQ. FT.
FURNISHED EXCAVATION	13	0	0	9	0	0	0	22	SQ. FT.

44 + 00

CIVILTECH
 Two Pierce Place, Suite 1400
 Itasca, Illinois 60143
 Tel: 630.773.3900 Fax: 630.773.3975
 www.civiltechinc.com

DESIGNED - PK
 DRAWN - PK
 CHECKED - JRV
 DATE - 11/7/2018

REVISED -
 REVISED -
 REVISED -
 REVISED -

**STATE OF ILLINOIS
 DEPARTMENT OF TRANSPORTATION**

VERT. 0 5 10
 HORIZ. 0 10 20

SCALES

CROSS SECTIONS - WEILAND ROAD

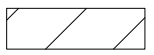
SHEET NO. 23 OF 54 SHEETS STA. 44+00 TO STA. 44+12.73

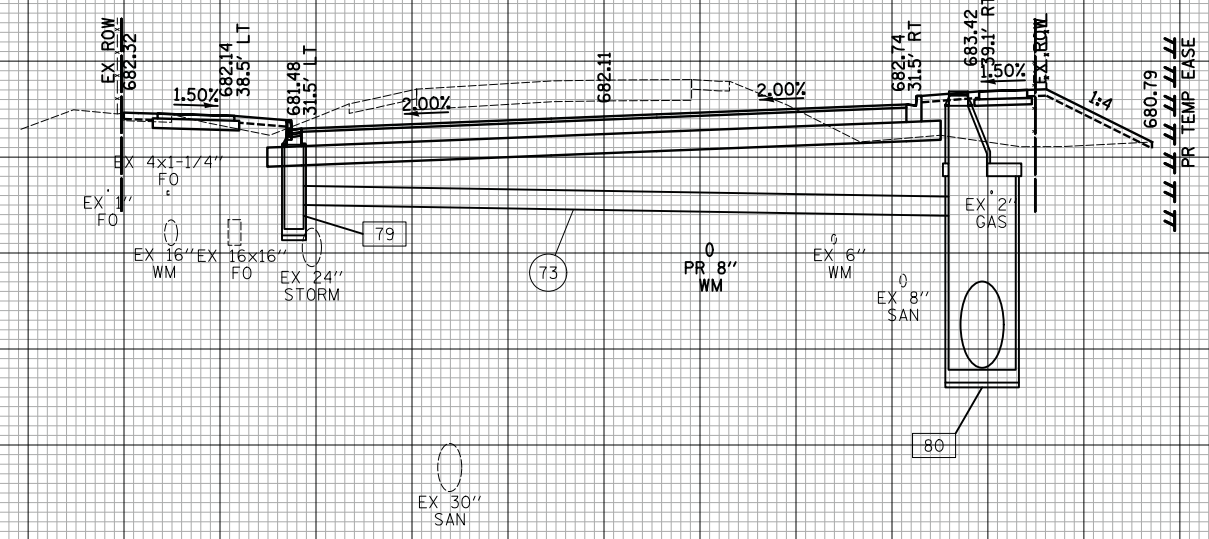
F.A.U. RTE.	SECTION	COUNTY	TOTAL SHEETS	SHEET NO.
2665	14-00158-11-WR	LAKE	537	506

CONTRACT NO. 61E24
 FED. ROAD DIST. NO. 1 ILLINOIS FED. AID PROJECT

NOTE:
 AGGREGATE SUBGRADE IMPROVEMENT (CU YD) HAS BEEN PROVIDED FOR USE AT THE LOCATIONS INDICATED FOR SOILS THAT TEND TO BE UNSTABLE AND/OR UNSUITABLE. THE ACTUAL NEED FOR REMOVAL AND REPLACEMENT WITH AGGREGATE SUBGRADE IMPROVEMENT (CU YD) WILL BE DETERMINED IN THE FIELD AT THE TIME OF CONSTRUCTION BY THE GEOTECHNICAL ENGINEER. ALL POTENTIALLY UNSTABLE SOILS SHOULD BE TESTED WITH A STATIC CONE AND/OR DYNAMIC CONE PENETROMETER AND TREATED IN ACCORDANCE WITH ARTICLE 301.04 (04/01/2016) OF THE STANDARD SPECIFICATIONS FOR ROAD AND BRIDGE CONSTRUCTION AND THE CURRENT IDOT SUBGRADE STABILITY MANUAL. IF UNSTABLE AND/OR UNSUITABLE SOILS ARE NOT ENCOUNTERED, THEN THE QUANTITY SHALL BE DEDUCTED AND NO ADDITIONAL COMPENSATION WILL BE DUE TO THE CONTRACTOR.

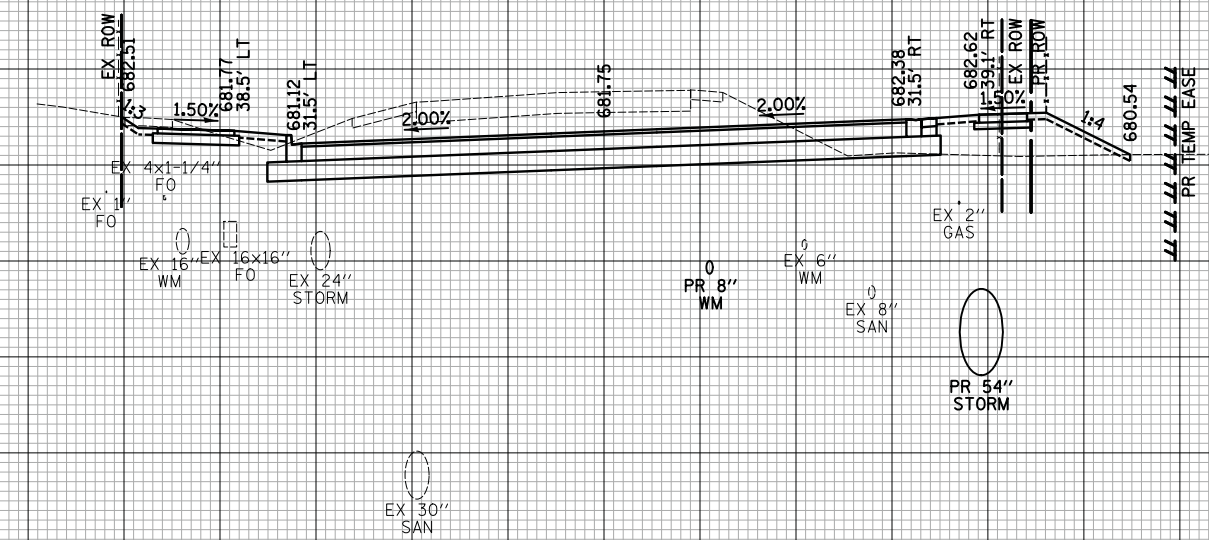
LEGEND

 AGGREGATE SUBGRADE IMPROVEMENT



STAGE	1	1A	1B	2	2A	2B	3	TOTAL	UNIT
EARTH EXCAVATION	45	0	0	90	0	0	30	165	SQ. FT.
REM & DISP UNS MATL	37	0	0	6	0	0	0	43	SQ. FT.
AGG SUBGRADE IMPROVE	0	0	0	0	0	0	0	0	SQ. FT.
FURNISHED EXCAVATION	73	0	0	9	0	0	0	82	SQ. FT.

45 + 50



STAGE	1	1A	1B	2	2A	2B	3	TOTAL	UNIT
EARTH EXCAVATION	43	0	0	92	0	0	32	167	SQ. FT.
REM & DISP UNS MATL	35	0	0	7	0	0	0	42	SQ. FT.
AGG SUBGRADE IMPROVE	0	0	0	0	0	0	0	0	SQ. FT.
FURNISHED EXCAVATION	55	0	0	7	0	0	0	62	SQ. FT.

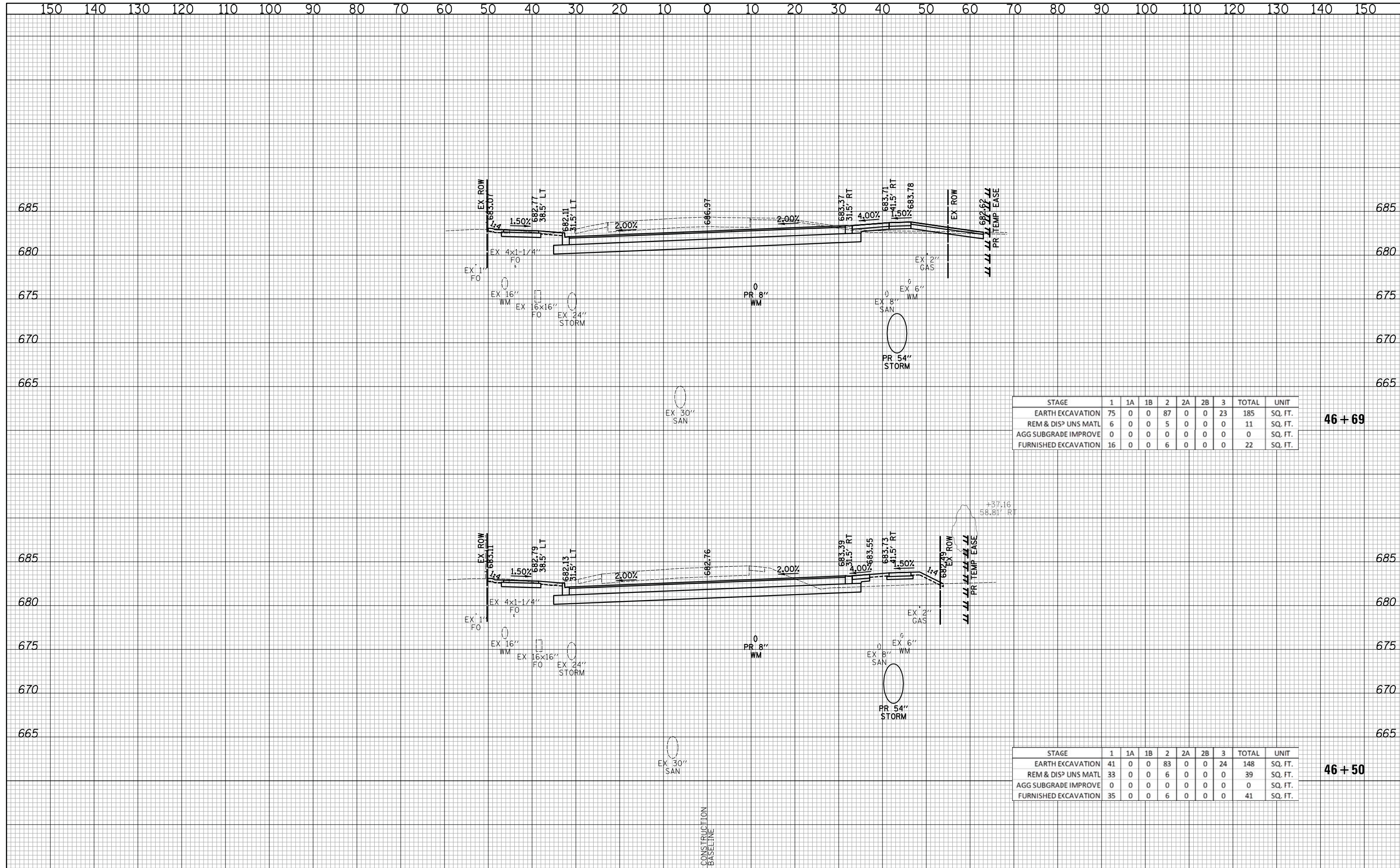
45 + 00

DATE _____
 BY _____
 SURVEYED _____
 PLOTTED _____
 TEMPLATE _____
 AREAS CHECKED _____
 NO. _____

DATE _____
 BY _____
 SURVEYED _____
 PLOTTED _____
 TEMPLATE _____
 AREAS CHECKED _____
 NO. _____

DATE _____
 BY _____
 SURVEYED _____
 PLOTTED _____
 TEMPLATE _____
 AREAS CHECKED _____
 NO. _____

DATE _____
 BY _____
 SURVEYED _____
 PLOTTED _____
 TEMPLATE _____
 AREAS CHECKED _____
 NO. _____



STAGE	1	1A	1B	2	2A	2B	3	TOTAL	UNIT
EARTH EXCAVATION	75	0	0	87	0	0	23	185	SQ. FT.
REM & DISP UNS MATL	6	0	0	5	0	0	0	11	SQ. FT.
AGG SUBGRADE IMPROVE	0	0	0	0	0	0	0	0	SQ. FT.
FURNISHED EXCAVATION	16	0	0	6	0	0	0	22	SQ. FT.

46 + 69

STAGE	1	1A	1B	2	2A	2B	3	TOTAL	UNIT
EARTH EXCAVATION	41	0	0	83	0	0	24	148	SQ. FT.
REM & DISP UNS MATL	33	0	0	6	0	0	0	39	SQ. FT.
AGG SUBGRADE IMPROVE	0	0	0	0	0	0	0	0	SQ. FT.
FURNISHED EXCAVATION	35	0	0	6	0	0	0	41	SQ. FT.

46 + 50

CIVILTECH
 Two Pierce Place, Suite 1400
 Itasca, Illinois 60143
 Tel: 630.773.3900 Fax: 630.773.3975
 www.civiltechinc.com

DESIGNED - PK
 DRAWN - PK
 CHECKED - JRV
 DATE - 11/7/2018

REVISED -
 REVISED -
 REVISED -
 REVISED -

**STATE OF ILLINOIS
 DEPARTMENT OF TRANSPORTATION**



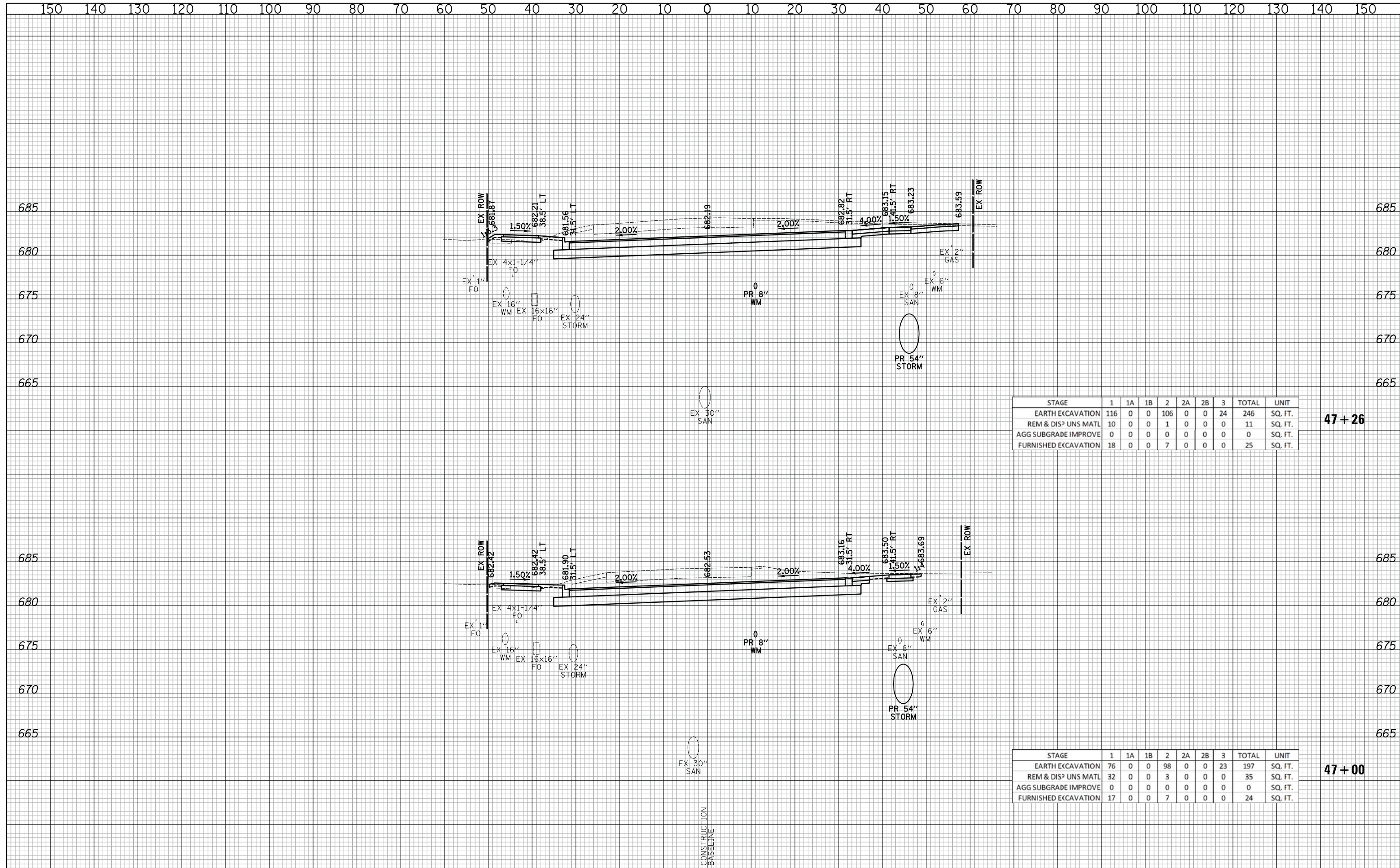
CROSS SECTIONS - WEILAND ROAD

SHEET NO. 27 OF 54 SHEETS STA. 46+50 TO STA. 46+69

F.A.U. RTE.	SECTION	COUNTY	TOTAL SHEETS	SHEET NO.
2665	14-00158-11-WR	LAKE	537	510
FED. ROAD DIST. NO. 1 ILLINOIS FED. AID PROJECT			CONTRACT NO. 61E24	

DATE	
BY	
SURVEYED	
PLOTTED	
TEMPLATE	
AREAS	
CHECKED	
NO.	

DATE	
BY	
SURVEYED	
PLOTTED	
TEMPLATE	
AREAS	
CHECKED	
NO.	



STAGE	1	1A	1B	2	2A	2B	3	TOTAL	UNIT
EARTH EXCAVATION	116	0	0	106	0	0	24	246	SQ. FT.
REM & DISP UNS MATL	10	0	0	1	0	0	0	11	SQ. FT.
AGG SUBGRADE IMPROVE	0	0	0	0	0	0	0	0	SQ. FT.
FURNISHED EXCAVATION	18	0	0	7	0	0	0	25	SQ. FT.

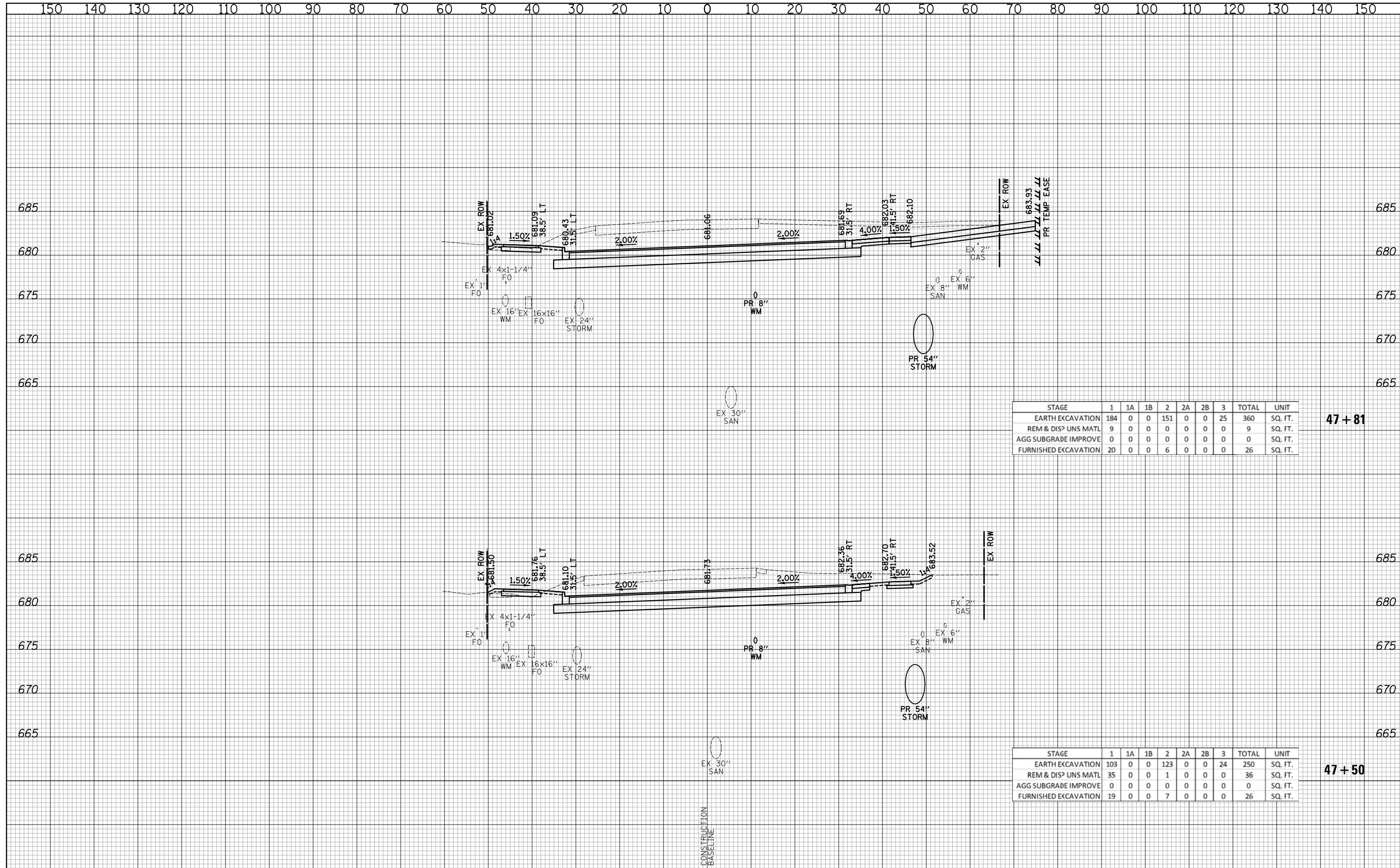
47+26

STAGE	1	1A	1B	2	2A	2B	3	TOTAL	UNIT
EARTH EXCAVATION	76	0	0	98	0	0	23	197	SQ. FT.
REM & DISP UNS MATL	32	0	0	3	0	0	0	35	SQ. FT.
AGG SUBGRADE IMPROVE	0	0	0	0	0	0	0	0	SQ. FT.
FURNISHED EXCAVATION	17	0	0	7	0	0	0	24	SQ. FT.

47+00

DATE	
BY	
SURVEYED	
PLOTTED	
TEMPLATE	
AREAS	
CHECKED	
NO.	

DATE	
BY	
SURVEYED	
PLOTTED	
TEMPLATE	
AREAS	
CHECKED	
NO.	



STAGE	1	1A	1B	2	2A	2B	3	TOTAL	UNIT
EARTH EXCAVATION	184	0	0	151	0	0	25	360	SQ. FT.
REM & DISP UNS MATL	9	0	0	0	0	0	0	9	SQ. FT.
AGG SUBGRADE IMPROVE	0	0	0	0	0	0	0	0	SQ. FT.
FURNISHED EXCAVATION	20	0	0	6	0	0	0	26	SQ. FT.

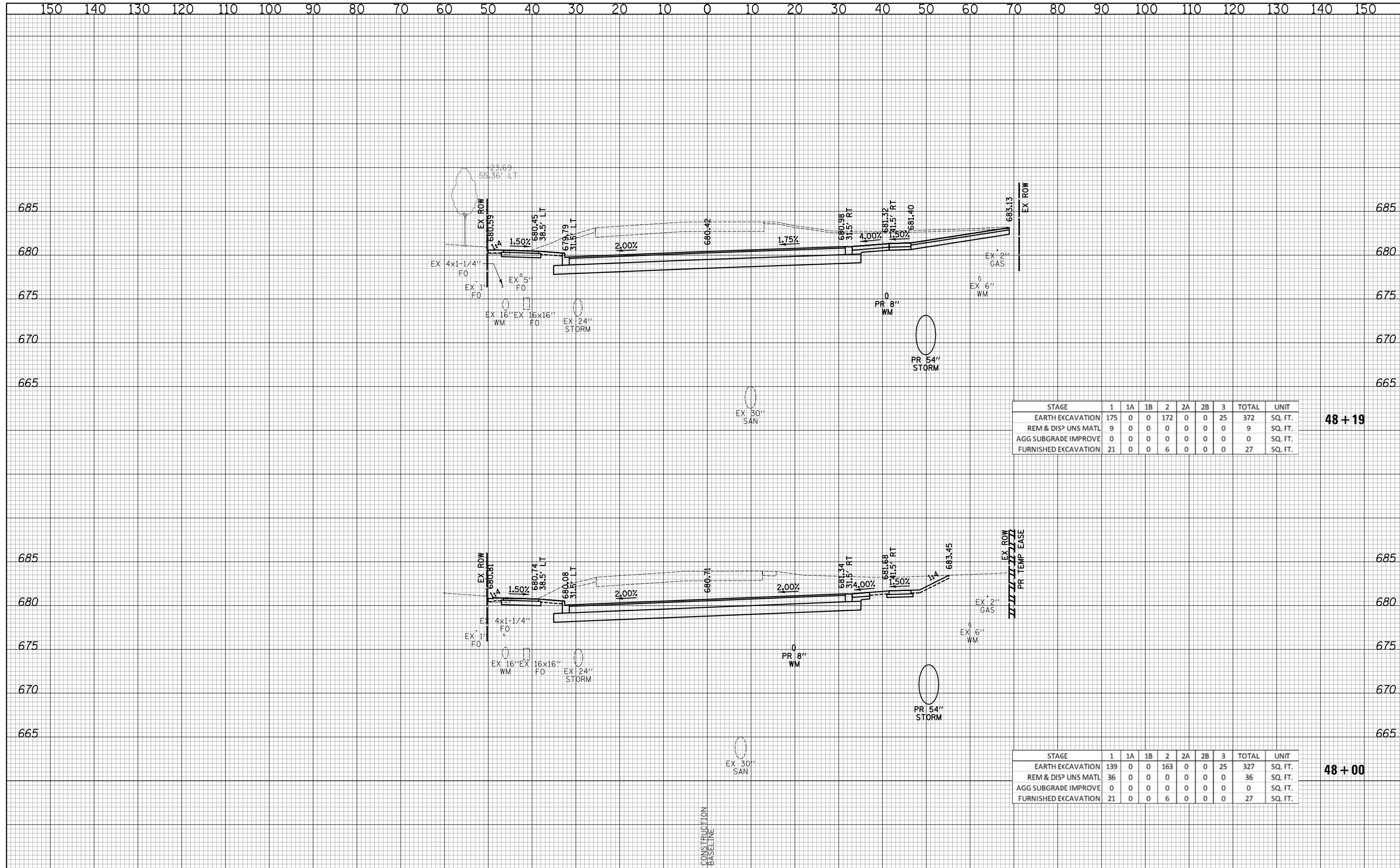
47 + 81

STAGE	1	1A	1B	2	2A	2B	3	TOTAL	UNIT
EARTH EXCAVATION	103	0	0	123	0	0	24	250	SQ. FT.
REM & DISP UNS MATL	35	0	0	1	0	0	0	36	SQ. FT.
AGG SUBGRADE IMPROVE	0	0	0	0	0	0	0	0	SQ. FT.
FURNISHED EXCAVATION	19	0	0	7	0	0	0	26	SQ. FT.

47 + 50

DATE	
BY	
SURVEYED	
PLOTTED	
TEMPLATE	
AREAS	
CHECKED	
NO.	

DATE	
BY	
SURVEYED	
PLOTTED	
TEMPLATE	
AREAS	
CHECKED	
NO.	



STAGE	1	1A	1B	2	2A	2B	3	TOTAL	UNIT
EARTH EXCAVATION	175	0	0	172	0	0	25	372	SQ. FT.
REM & DISP UNS MATL	9	0	0	0	0	0	0	9	SQ. FT.
AGG SUBGRADE IMPROVE	0	0	0	0	0	0	0	0	SQ. FT.
FURNISHED EXCAVATION	21	0	0	6	0	0	0	27	SQ. FT.

48 + 19

STAGE	1	1A	1B	2	2A	2B	3	TOTAL	UNIT
EARTH EXCAVATION	139	0	0	163	0	0	25	327	SQ. FT.
REM & DISP UNS MATL	36	0	0	0	0	0	0	36	SQ. FT.
AGG SUBGRADE IMPROVE	0	0	0	0	0	0	0	0	SQ. FT.
FURNISHED EXCAVATION	21	0	0	6	0	0	0	27	SQ. FT.

48 + 00

CIVILTECH
 Two Pierce Place, Suite 1400
 Itasca, Illinois 60143
 Tel: 630.773.3900 Fax: 630.773.3975
 www.civiltechinc.com

DESIGNED - PK
 DRAWN - PK
 CHECKED - JRV
 DATE - 11/7/2018

REVISED -
 REVISED -
 REVISED -
 REVISED -

**STATE OF ILLINOIS
 DEPARTMENT OF TRANSPORTATION**

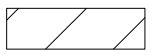


CROSS SECTIONS - WEILAND ROAD

SHEET NO. 30 OF 54 SHEETS STA. 48+00 TO STA. 48+19

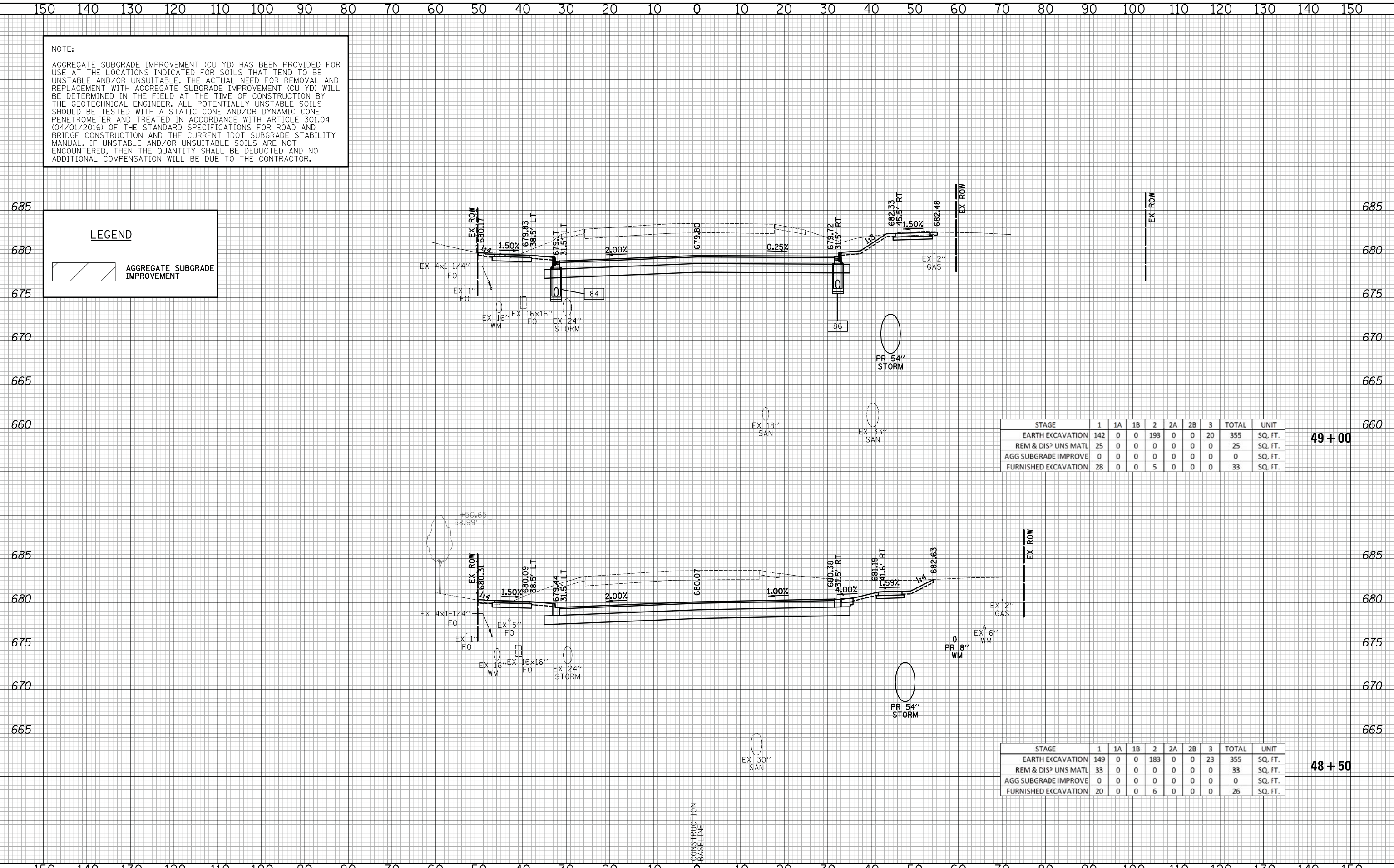
F.A.U. RTE.	SECTION	COUNTY	TOTAL SHEETS	SHEET NO.
2665	14-00158-11-WR	LAKE	537	513
CONTRACT NO. 61E24			FED. ROAD DIST. NO. 1 ILLINOIS FED. AID PROJECT	

NOTE:
 AGGREGATE SUBGRADE IMPROVEMENT (CU YD) HAS BEEN PROVIDED FOR USE AT THE LOCATIONS INDICATED FOR SOILS THAT TEND TO BE UNSTABLE AND/OR UNSUITABLE. THE ACTUAL NEED FOR REMOVAL AND REPLACEMENT WITH AGGREGATE SUBGRADE IMPROVEMENT (CU YD) WILL BE DETERMINED IN THE FIELD AT THE TIME OF CONSTRUCTION BY THE GEOTECHNICAL ENGINEER. ALL POTENTIALLY UNSTABLE SOILS SHOULD BE TESTED WITH A STATIC CONE AND/OR DYNAMIC CONE PENETROMETER AND TREATED IN ACCORDANCE WITH ARTICLE 301.04 (04/01/2016) OF THE STANDARD SPECIFICATIONS FOR ROAD AND BRIDGE CONSTRUCTION AND THE CURRENT IDOT SUBGRADE STABILITY MANUAL. IF UNSTABLE AND/OR UNSUITABLE SOILS ARE NOT ENCOUNTERED, THEN THE QUANTITY SHALL BE DEDUCTED AND NO ADDITIONAL COMPENSATION WILL BE DUE TO THE CONTRACTOR.

LEGEND
 AGGREGATE SUBGRADE IMPROVEMENT

DATE _____ BY _____
 SURVEYED _____ PLOTTED _____
 TEMPLATE _____ AREAS CHECKED _____
 NO. _____

DATE _____ BY _____
 SURVEYED _____ PLOTTED _____
 TEMPLATE _____ AREAS CHECKED _____
 NO. _____



STAGE	1	1A	1B	2	2A	2B	3	TOTAL	UNIT
EARTH EXCAVATION	142	0	0	193	0	0	20	355	SQ. FT.
REM & DISP UNS MATL	25	0	0	0	0	0	0	25	SQ. FT.
AGG SUBGRADE IMPROVE	0	0	0	0	0	0	0	0	SQ. FT.
FURNISHED EXCAVATION	28	0	0	5	0	0	0	33	SQ. FT.

49+00

STAGE	1	1A	1B	2	2A	2B	3	TOTAL	UNIT
EARTH EXCAVATION	149	0	0	183	0	0	23	355	SQ. FT.
REM & DISP UNS MATL	33	0	0	0	0	0	0	33	SQ. FT.
AGG SUBGRADE IMPROVE	0	0	0	0	0	0	0	0	SQ. FT.
FURNISHED EXCAVATION	20	0	0	6	0	0	0	26	SQ. FT.

48+50

CIVILTECH
 Two Pierce Place, Suite 1400
 Itasca, Illinois 60143
 Tel: 630.773.3900 Fax: 630.773.3975
 www.civiltechinc.com

DESIGNED - PK
 DRAWN - PK
 CHECKED - JRV
 DATE - 11/7/2018

REVISED -
 REVISED -
 REVISED -
 REVISED -

**STATE OF ILLINOIS
 DEPARTMENT OF TRANSPORTATION**

VERT. 0 5 10
 HORIZ. 0 10 20

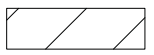
SCALES

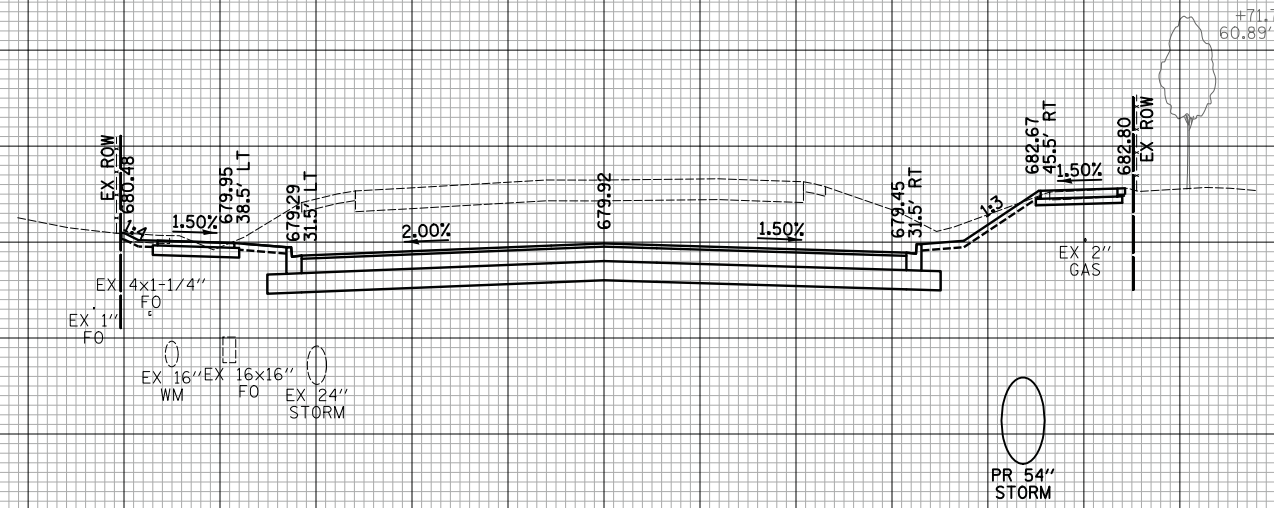
CROSS SECTIONS - WEILAND ROAD

SHEET NO. 31 OF 54 SHEETS STA. 48+50 TO STA. 49+00

F.A.U. RTE.	SECTION	COUNTY	TOTAL SHEETS	SHEET NO.
2665	14-00158-11-WR	LAKE	537	514
CONTRACT NO. 61E24				
FED. ROAD DIST. NO. 1 ILLINOIS FED. AID PROJECT				

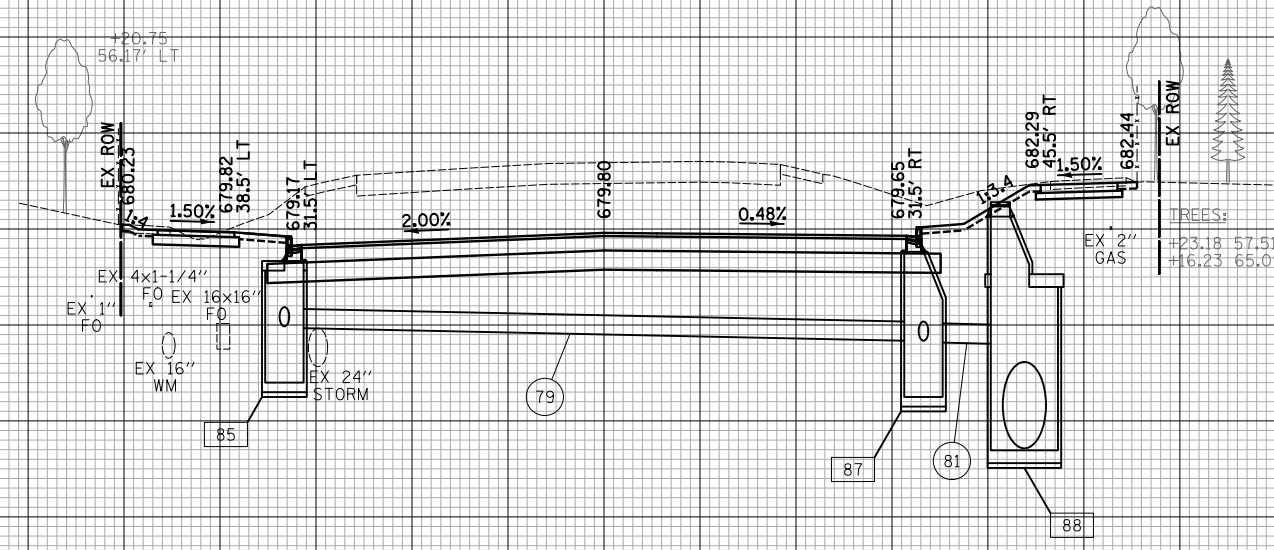
NOTE:
 AGGREGATE SUBGRADE IMPROVEMENT (CU YD) HAS BEEN PROVIDED FOR USE AT THE LOCATIONS INDICATED FOR SOILS THAT TEND TO BE UNSTABLE AND/OR UNSUITABLE. THE ACTUAL NEED FOR REMOVAL AND REPLACEMENT WITH AGGREGATE SUBGRADE IMPROVEMENT (CU YD) WILL BE DETERMINED IN THE FIELD AT THE TIME OF CONSTRUCTION BY THE GEOTECHNICAL ENGINEER. ALL POTENTIALLY UNSTABLE SOILS SHOULD BE TESTED WITH A STATIC CONE AND/OR DYNAMIC CONE PENETROMETER AND TREATED IN ACCORDANCE WITH ARTICLE 301.04 (04/01/2016) OF THE STANDARD SPECIFICATIONS FOR ROAD AND BRIDGE CONSTRUCTION AND THE CURRENT IDOT SUBGRADE STABILITY MANUAL. IF UNSTABLE AND/OR UNSUITABLE SOILS ARE NOT ENCOUNTERED, THEN THE QUANTITY SHALL BE DEDUCTED AND NO ADDITIONAL COMPENSATION WILL BE DUE TO THE CONTRACTOR.

LEGEND
 AGGREGATE SUBGRADE IMPROVEMENT



STAGE	1	1A	1B	2	2A	2B	3	TOTAL	UNIT
EARTH EXCAVATION	131	0	0	183	0	0	17	331	SQ. FT.
REM & DISP UNS MATL	25	0	0	0	0	0	0	25	SQ. FT.
AGG SUBGRADE IMPROVE	0	0	0	0	0	0	0	0	SQ. FT.
FURNISHED EXCAVATION	29	0	0	5	0	0	0	34	SQ. FT.

49 + 50



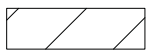
STAGE	1	1A	1B	2	2A	2B	3	TOTAL	UNIT
EARTH EXCAVATION	142	0	0	193	0	0	19	354	SQ. FT.
REM & DISP UNS MATL	26	0	0	0	0	0	0	26	SQ. FT.
AGG SUBGRADE IMPROVE	0	0	0	0	0	0	0	0	SQ. FT.
FURNISHED EXCAVATION	31	0	0	5	0	0	0	36	SQ. FT.

49 + 09.31

DATE _____
 BY _____
 SURVEYED _____
 PLOTTED _____
 TEMPLATE _____
 AREAS CHECKED _____
 NO. _____

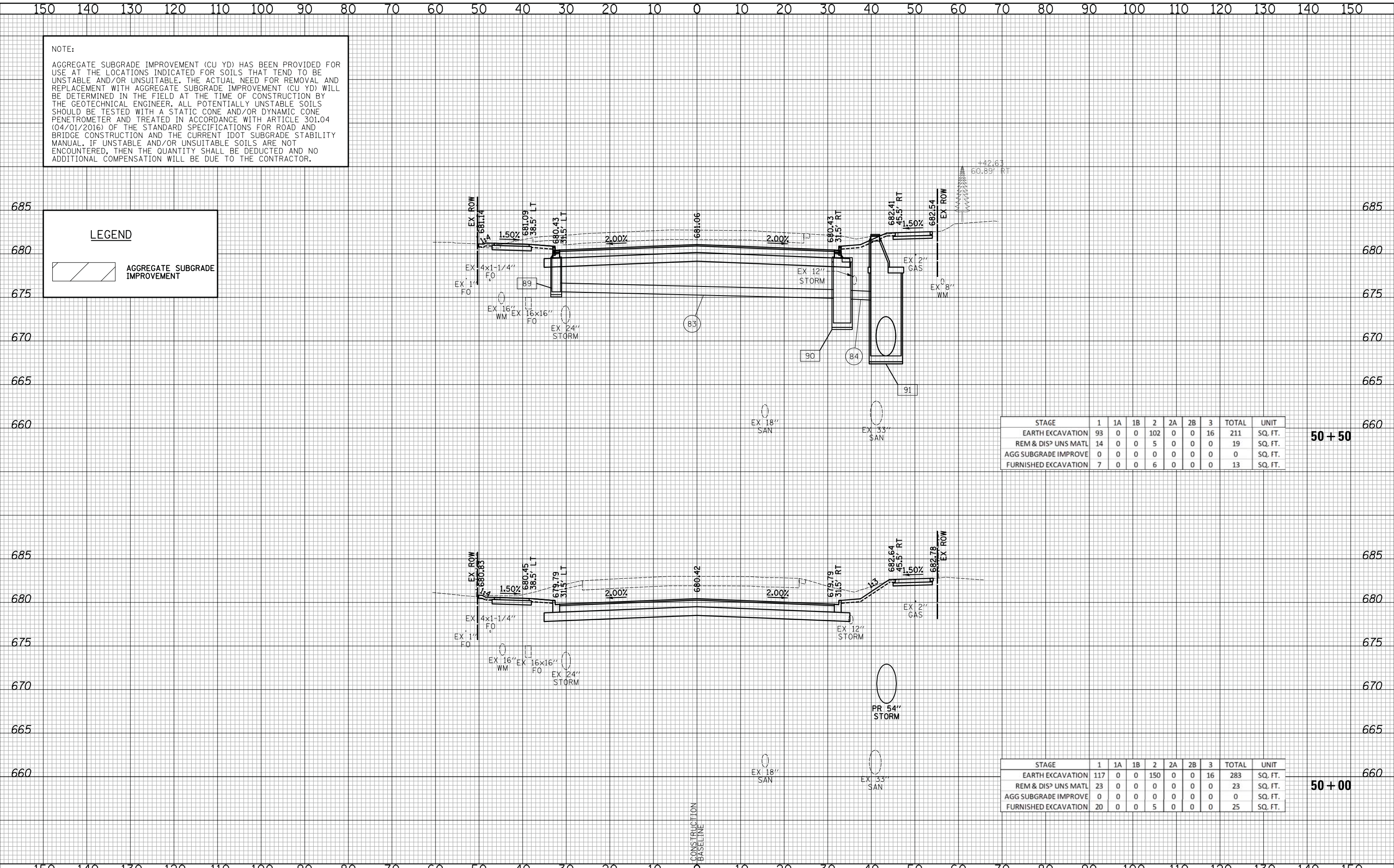
DATE _____
 BY _____
 SURVEYED _____
 PLOTTED _____
 TEMPLATE _____
 AREAS CHECKED _____
 NO. _____

NOTE:
 AGGREGATE SUBGRADE IMPROVEMENT (CU YD) HAS BEEN PROVIDED FOR USE AT THE LOCATIONS INDICATED FOR SOILS THAT TEND TO BE UNSTABLE AND/OR UNSUITABLE. THE ACTUAL NEED FOR REMOVAL AND REPLACEMENT WITH AGGREGATE SUBGRADE IMPROVEMENT (CU YD) WILL BE DETERMINED IN THE FIELD AT THE TIME OF CONSTRUCTION BY THE GEOTECHNICAL ENGINEER. ALL POTENTIALLY UNSTABLE SOILS SHOULD BE TESTED WITH A STATIC CONE AND/OR DYNAMIC CONE PENETROMETER AND TREATED IN ACCORDANCE WITH ARTICLE 301.04 (04/01/2016) OF THE STANDARD SPECIFICATIONS FOR ROAD AND BRIDGE CONSTRUCTION AND THE CURRENT IDOT SUBGRADE STABILITY MANUAL. IF UNSTABLE AND/OR UNSUITABLE SOILS ARE NOT ENCOUNTERED, THEN THE QUANTITY SHALL BE DEDUCTED AND NO ADDITIONAL COMPENSATION WILL BE DUE TO THE CONTRACTOR.

LEGEND
 AGGREGATE SUBGRADE IMPROVEMENT

DATE _____
 BY _____
 SURVEYED _____
 PLOTTED _____
 TEMPLATE _____
 AREAS CHECKED _____
 NO. _____

DATE _____
 BY _____
 SURVEYED _____
 PLOTTED _____
 TEMPLATE _____
 AREAS CHECKED _____
 NO. _____



STAGE	1	1A	1B	2	2A	2B	3	TOTAL	UNIT
EARTH EXCAVATION	93	0	0	102	0	0	16	211	SQ. FT.
REM & DISP UNS MATL	14	0	0	5	0	0	0	19	SQ. FT.
AGG SUBGRADE IMPROVE	0	0	0	0	0	0	0	0	SQ. FT.
FURNISHED EXCAVATION	7	0	0	6	0	0	0	13	SQ. FT.

50 + 50

STAGE	1	1A	1B	2	2A	2B	3	TOTAL	UNIT
EARTH EXCAVATION	117	0	0	150	0	0	16	283	SQ. FT.
REM & DISP UNS MATL	23	0	0	0	0	0	0	23	SQ. FT.
AGG SUBGRADE IMPROVE	0	0	0	0	0	0	0	0	SQ. FT.
FURNISHED EXCAVATION	20	0	0	5	0	0	0	25	SQ. FT.

50 + 00

CIVILTECH
 Two Pierce Place, Suite 1400
 Itasca, Illinois 60143
 Tel: 630.773.3900 Fax: 630.773.3975
 www.civiltechinc.com

DESIGNED - PK
 DRAWN - PK
 CHECKED - JRV
 DATE - 11/7/2018

REVISED -
 REVISED -
 REVISED -
 REVISED -

**STATE OF ILLINOIS
 DEPARTMENT OF TRANSPORTATION**

VERT. 0 5 10
 HORIZ. 0 10 20

SCALES

CROSS SECTIONS - WEILAND ROAD

SHEET NO. 33 OF 54 SHEETS STA. 50+00 TO STA. 50+50

F.A.U. RTE.	SECTION	COUNTY	TOTAL SHEETS	SHEET NO.
2665	14-00158-11-WR	LAKE	537	516
CONTRACT NO. 61E24				
FED. ROAD DIST. NO. 1 ILLINOIS FED. AID PROJECT				

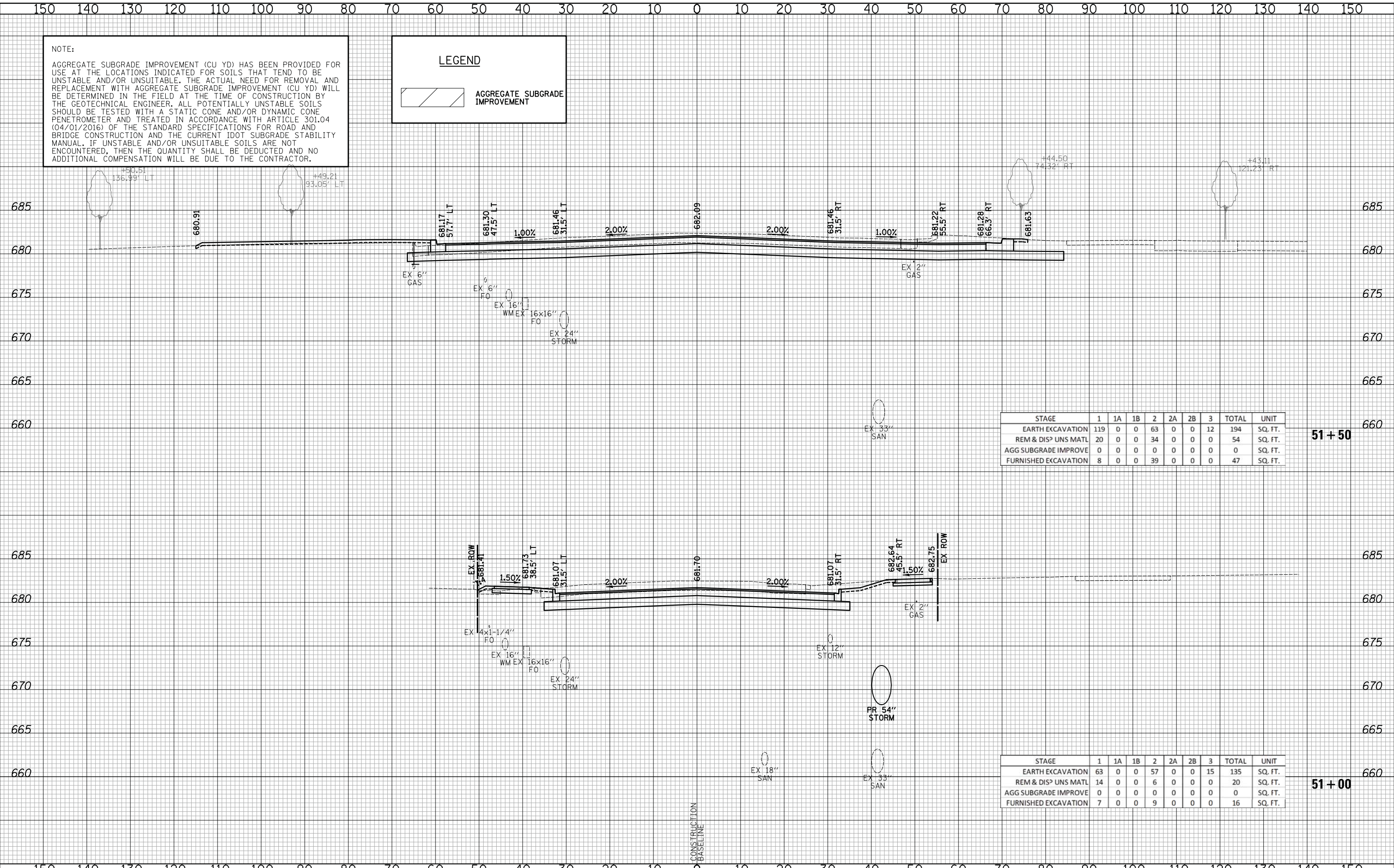
NOTE:
 AGGREGATE SUBGRADE IMPROVEMENT (CU YD) HAS BEEN PROVIDED FOR USE AT THE LOCATIONS INDICATED FOR SOILS THAT TEND TO BE UNSTABLE AND/OR UNSUITABLE. THE ACTUAL NEED FOR REMOVAL AND REPLACEMENT WITH AGGREGATE SUBGRADE IMPROVEMENT (CU YD) WILL BE DETERMINED IN THE FIELD AT THE TIME OF CONSTRUCTION BY THE GEOTECHNICAL ENGINEER. ALL POTENTIALLY UNSTABLE SOILS SHOULD BE TESTED WITH A STATIC CONE AND/OR DYNAMIC CONE PENETROMETER AND TREATED IN ACCORDANCE WITH ARTICLE 301.04 (04/01/2016) OF THE STANDARD SPECIFICATIONS FOR ROAD AND BRIDGE CONSTRUCTION AND THE CURRENT IDOT SUBGRADE STABILITY MANUAL. IF UNSTABLE AND/OR UNSUITABLE SOILS ARE NOT ENCOUNTERED, THEN THE QUANTITY SHALL BE DEDUCTED AND NO ADDITIONAL COMPENSATION WILL BE DUE TO THE CONTRACTOR.

LEGEND

AGGREGATE SUBGRADE IMPROVEMENT

DATE	
BY	
FINAL SURVEY	
SURVEYED	
PLOTTED	
TEMPLATE	
AREAS	
CHECKED	
NO.	

DATE	
BY	
ORIGINAL SURVEY	
SURVEYED	
PLOTTED	
TEMPLATE	
AREAS	
CHECKED	
NO.	



51+50

STAGE	1	1A	1B	2	2A	2B	3	TOTAL	UNIT
EARTH EXCAVATION	119	0	0	63	0	0	12	194	SQ. FT.
REM & DISP UNS MATL	20	0	0	34	0	0	0	54	SQ. FT.
AGG SUBGRADE IMPROVE	0	0	0	0	0	0	0	0	SQ. FT.
FURNISHED EXCAVATION	8	0	0	39	0	0	0	47	SQ. FT.

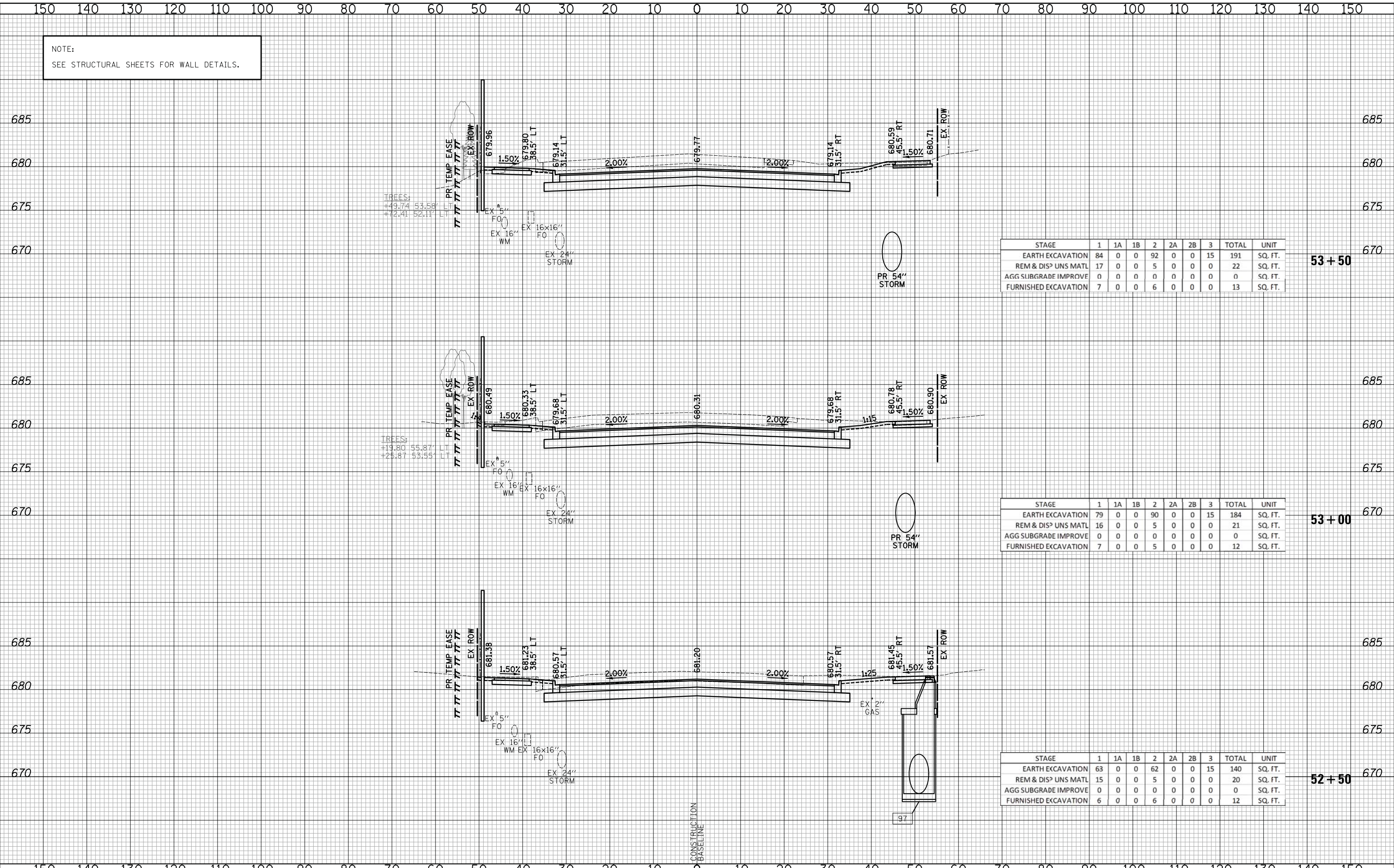
51+00

STAGE	1	1A	1B	2	2A	2B	3	TOTAL	UNIT
EARTH EXCAVATION	63	0	0	57	0	0	15	135	SQ. FT.
REM & DISP UNS MATL	14	0	0	6	0	0	0	20	SQ. FT.
AGG SUBGRADE IMPROVE	0	0	0	0	0	0	0	0	SQ. FT.
FURNISHED EXCAVATION	7	0	0	9	0	0	0	16	SQ. FT.

NOTE:
SEE STRUCTURAL SHEETS FOR WALL DETAILS.

DATE	
BY	
SURVEYED	
PLOTTED	
TEMPLATE	
AREAS	
CHECKED	
FINAL SURVEY	
NOTE BOOK	
NO.	

DATE	
BY	
SURVEYED	
PLOTTED	
TEMPLATE	
AREAS	
CHECKED	
ORIGINAL SURVEY	
NOTE BOOK	
NO.	



STAGE	1	1A	1B	2	2A	2B	3	TOTAL	UNIT
EARTH EXCAVATION	84	0	0	92	0	0	15	191	SQ. FT.
REM & DISP UNS MATL	17	0	0	5	0	0	0	22	SQ. FT.
AGG SUBGRADE IMPROVE	0	0	0	0	0	0	0	0	SQ. FT.
FURNISHED EXCAVATION	7	0	0	6	0	0	0	13	SQ. FT.

53+50

STAGE	1	1A	1B	2	2A	2B	3	TOTAL	UNIT
EARTH EXCAVATION	79	0	0	90	0	0	15	184	SQ. FT.
REM & DISP UNS MATL	16	0	0	5	0	0	0	21	SQ. FT.
AGG SUBGRADE IMPROVE	0	0	0	0	0	0	0	0	SQ. FT.
FURNISHED EXCAVATION	7	0	0	5	0	0	0	12	SQ. FT.

53+00

STAGE	1	1A	1B	2	2A	2B	3	TOTAL	UNIT
EARTH EXCAVATION	63	0	0	62	0	0	15	140	SQ. FT.
REM & DISP UNS MATL	15	0	0	5	0	0	0	20	SQ. FT.
AGG SUBGRADE IMPROVE	0	0	0	0	0	0	0	0	SQ. FT.
FURNISHED EXCAVATION	6	0	0	6	0	0	0	12	SQ. FT.

52+50

CIVILTECH
Two Pierce Place, Suite 1400
Itasca, Illinois 60143
Tel: 630.773.3900 Fax: 630.773.3975
www.civiltechinc.com

DESIGNED - PK
DRAWN - PK
CHECKED - JRV
DATE - 10/8/2018

REVISED -
REVISED -
REVISED -
REVISED -

STATE OF ILLINOIS
DEPARTMENT OF TRANSPORTATION

VERT. 0 5 10
HORIZ. 0 10 20

SCALES

CROSS SECTIONS - WEILAND ROAD

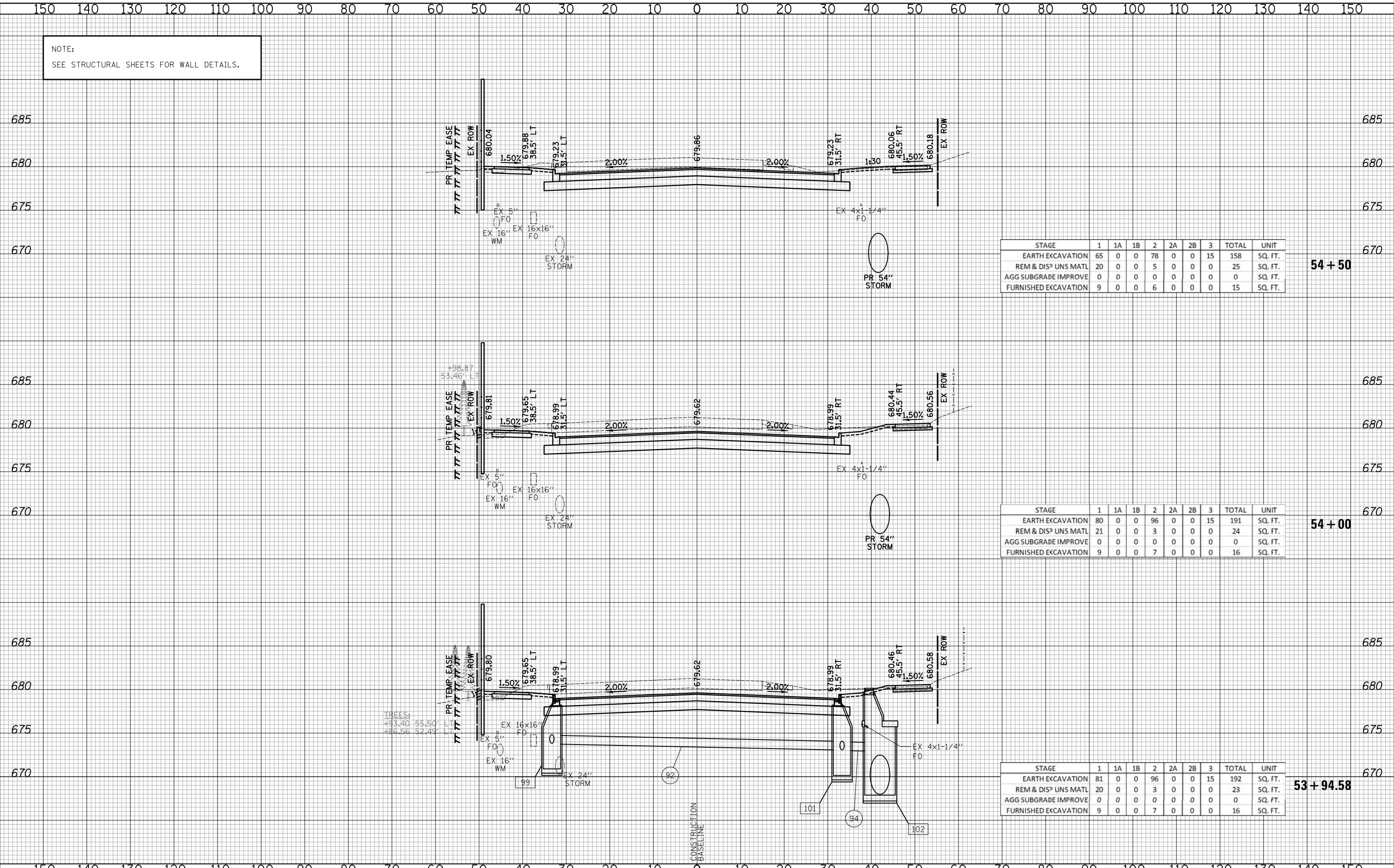
SHEET NO. 36 OF 54 SHEETS STA. 52+50 TO STA. 53+50

F.A.U. RTE.	SECTION	COUNTY	TOTAL SHEETS	SHEET NO.
2665	14-00158-11-WR	LAKE	537	519
CONTRACT NO. 61E24				
FED. ROAD DIST. NO. 1 ILLINOIS FED. AID PROJECT				

NOTE:
SEE STRUCTURAL SHEETS FOR WALL DETAILS.

DATE	
BY	
SURVEYED	
PLOTTED	
TEMPLATE	
AREAS	
CHECKED	
FINAL SURVEY	
NOTE BOOK	
NO.	

DATE	
BY	
SURVEYED	
PLOTTED	
TEMPLATE	
AREAS	
CHECKED	
ORIGINAL SURVEY	
NOTE BOOK	
NO.	



STAGE	1	1A	1B	2	2A	2B	3	TOTAL	UNIT
EARTH EXCAVATION	65	0	0	78	0	0	15	158	SQ. FT.
REM & DISP UNS MATL	20	0	0	5	0	0	0	25	SQ. FT.
AGG SUBGRADE IMPROVE	0	0	0	0	0	0	0	0	SQ. FT.
FURNISHED EXCAVATION	9	0	0	6	0	0	0	15	SQ. FT.

54 + 50

STAGE	1	1A	1B	2	2A	2B	3	TOTAL	UNIT
EARTH EXCAVATION	80	0	0	96	0	0	15	191	SQ. FT.
REM & DISP UNS MATL	21	0	0	3	0	0	0	24	SQ. FT.
AGG SUBGRADE IMPROVE	0	0	0	0	0	0	0	0	SQ. FT.
FURNISHED EXCAVATION	9	0	0	7	0	0	0	16	SQ. FT.

54 + 00

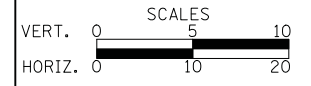
STAGE	1	1A	1B	2	2A	2B	3	TOTAL	UNIT
EARTH EXCAVATION	81	0	0	96	0	0	15	192	SQ. FT.
REM & DISP UNS MATL	20	0	0	3	0	0	0	23	SQ. FT.
AGG SUBGRADE IMPROVE	0	0	0	0	0	0	0	0	SQ. FT.
FURNISHED EXCAVATION	9	0	0	7	0	0	0	16	SQ. FT.

53 + 94.58

CIVILTECH
Two Pierce Place, Suite 1400
Itasca, Illinois 60143
Tel: 630.773.3900 Fax: 630.773.3975
www.civiltechinc.com

DESIGNED - PK	REVISED -
DRAWN - PK	REVISED -
CHECKED - JRV	REVISED -
DATE - 10/8/2018	REVISED -

STATE OF ILLINOIS
DEPARTMENT OF TRANSPORTATION



CROSS SECTIONS - WEILAND ROAD

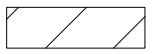
SHEET NO. 37 OF 54 SHEETS STA. 53+94.58 TO STA. 54+50

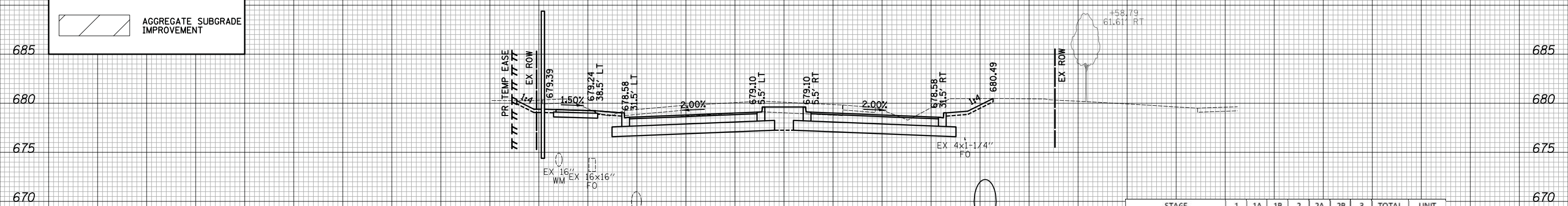
F.A.U. RTE.	SECTION	COUNTY	TOTAL SHEETS	SHEET NO.
2665	14-00158-11-WR	LAKE	537	520
CONTRACT NO. 61E24			FED. ROAD DIST. NO. 1 ILLINOIS FED. AID PROJECT	

DATE _____
 BY _____
 SURVEYED _____
 PLOTTED _____
 TEMPLATE _____
 NOTE BOOK _____
 AREAS CHECKED _____
 NO. _____

DATE _____
 BY _____
 SURVEYED _____
 PLOTTED _____
 TEMPLATE _____
 NOTE BOOK _____
 AREAS CHECKED _____
 NO. _____

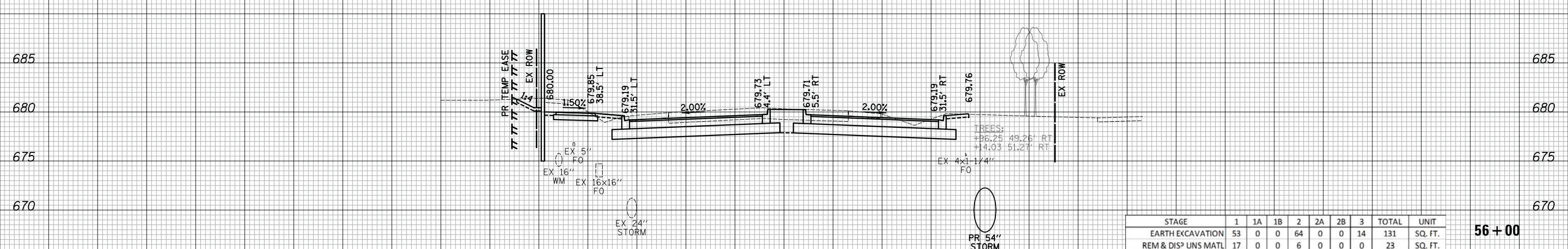
NOTE:
 SEE STRUCTURAL SHEETS FOR WALL DETAILS.
 AGGREGATE SUBGRADE IMPROVEMENT (CU YD) HAS BEEN PROVIDED FOR USE AT THE LOCATIONS INDICATED FOR SOILS THAT TEND TO BE UNSTABLE AND/OR UNSUITABLE. THE ACTUAL NEED FOR REMOVAL AND REPLACEMENT WITH AGGREGATE SUBGRADE IMPROVEMENT (CU YD) WILL BE DETERMINED IN THE FIELD AT THE TIME OF CONSTRUCTION BY THE GEOTECHNICAL ENGINEER. ALL POTENTIALLY UNSTABLE SOILS SHOULD BE TESTED WITH A STATIC CONE AND/OR DYNAMIC CONE PENETROMETER AND TREATED IN ACCORDANCE WITH ARTICLE 301.04 (04/01/2016) OF THE STANDARD SPECIFICATIONS FOR ROAD AND BRIDGE CONSTRUCTION AND THE CURRENT IDOT SUBGRADE STABILITY MANUAL. IF UNSTABLE AND/OR UNSUITABLE SOILS ARE NOT ENCOUNTERED, THEN THE QUANTITY SHALL BE DEDUCTED AND NO ADDITIONAL COMPENSATION WILL BE DUE TO THE CONTRACTOR.

LEGEND
 **AGGREGATE SUBGRADE IMPROVEMENT**



STAGE	1	1A	1B	2	2A	2B	3	TOTAL	UNIT
EARTH EXCAVATION	73	0	0	80	0	0	15	168	SQ. FT.
REM & DISP UNS MATL	20	0	0	8	0	0	0	28	SQ. FT.
AGG SUBGRADE IMPROVE	0	0	0	0	0	0	0	0	SQ. FT.
FURNISHED EXCAVATION	10	0	0	6	0	0	0	16	SQ. FT.

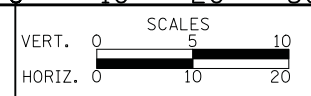
56 + 50



STAGE	1	1A	1B	2	2A	2B	3	TOTAL	UNIT
EARTH EXCAVATION	53	0	0	64	0	0	14	131	SQ. FT.
REM & DISP UNS MATL	17	0	0	6	0	0	0	23	SQ. FT.
AGG SUBGRADE IMPROVE	0	0	0	0	0	0	0	0	SQ. FT.
FURNISHED EXCAVATION	9	0	0	6	0	0	0	15	SQ. FT.

56 + 00

CONSTRUCTION
 BASELINE



CROSS SECTIONS - WEILAND ROAD

SHEET NO. 39 OF 54 SHEETS STA. 56+00 TO STA. 56+50

CIVILTECH
 Two Pierce Place, Suite 1400
 Itasca, Illinois 60143
 Tel: 630.773.3900 Fax: 630.773.3975
 www.civiltechinc.com

DESIGNED - PK
 DRAWN - PK
 CHECKED - JRV
 DATE - 10/8/2018

REVISED -
 REVISED -
 REVISED -
 REVISED -

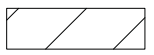
**STATE OF ILLINOIS
 DEPARTMENT OF TRANSPORTATION**

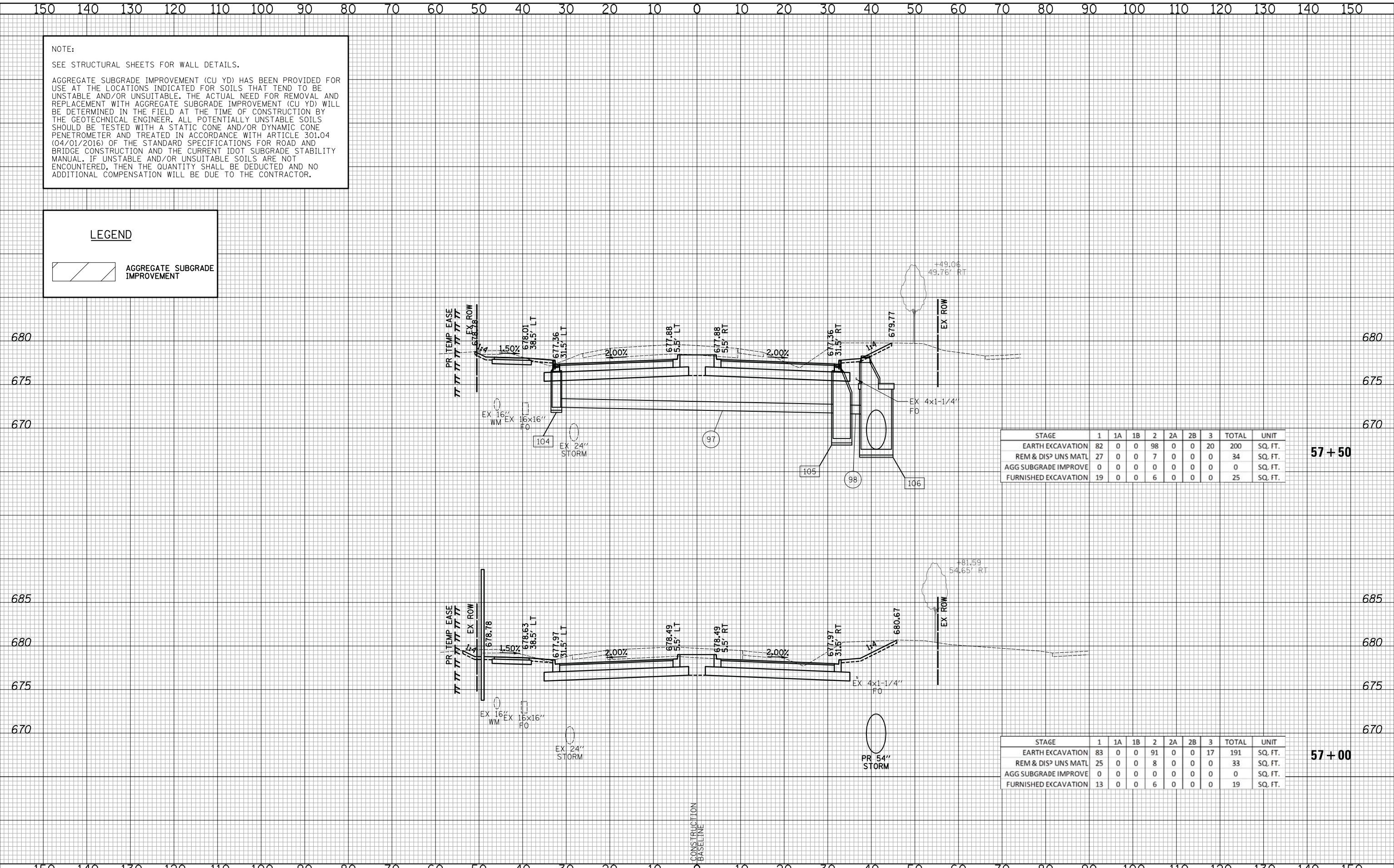
F.A.U. RTE.	SECTION	COUNTY	TOTAL SHEETS	SHEET NO.
2665	14-00158-11-WR	LAKE	537	522
CONTRACT NO. 61E24				
FED. ROAD DIST. NO. 1 ILLINOIS FED. AID PROJECT				

DATE _____
 BY _____
 SURVEYED _____
 PLOTTED _____
 TEMPLATE _____
 NOTE BOOK _____
 AREAS CHECKED _____
 NO. _____

DATE _____
 BY _____
 SURVEYED _____
 PLOTTED _____
 TEMPLATE _____
 NOTE BOOK _____
 AREAS CHECKED _____
 NO. _____

NOTE:
 SEE STRUCTURAL SHEETS FOR WALL DETAILS.
 AGGREGATE SUBGRADE IMPROVEMENT (CU YD) HAS BEEN PROVIDED FOR USE AT THE LOCATIONS INDICATED FOR SOILS THAT TEND TO BE UNSTABLE AND/OR UNSUITABLE. THE ACTUAL NEED FOR REMOVAL AND REPLACEMENT WITH AGGREGATE SUBGRADE IMPROVEMENT (CU YD) WILL BE DETERMINED IN THE FIELD AT THE TIME OF CONSTRUCTION BY THE GEOTECHNICAL ENGINEER. ALL POTENTIALLY UNSTABLE SOILS SHOULD BE TESTED WITH A STATIC CONE AND/OR DYNAMIC CONE PENETROMETER AND TREATED IN ACCORDANCE WITH ARTICLE 301.04 (04/01/2016) OF THE STANDARD SPECIFICATIONS FOR ROAD AND BRIDGE CONSTRUCTION AND THE CURRENT IDOT SUBGRADE STABILITY MANUAL. IF UNSTABLE AND/OR UNSUITABLE SOILS ARE NOT ENCOUNTERED, THEN THE QUANTITY SHALL BE DEDUCTED AND NO ADDITIONAL COMPENSATION WILL BE DUE TO THE CONTRACTOR.

LEGEND
 AGGREGATE SUBGRADE IMPROVEMENT



STAGE	1	1A	1B	2	2A	2B	3	TOTAL	UNIT
EARTH EXCAVATION	82	0	0	98	0	0	20	200	SQ. FT.
REM & DISP UNS MATL	27	0	0	7	0	0	0	34	SQ. FT.
AGG SUBGRADE IMPROVE	0	0	0	0	0	0	0	0	SQ. FT.
FURNISHED EXCAVATION	19	0	0	6	0	0	0	25	SQ. FT.

57+50

STAGE	1	1A	1B	2	2A	2B	3	TOTAL	UNIT
EARTH EXCAVATION	83	0	0	91	0	0	17	191	SQ. FT.
REM & DISP UNS MATL	25	0	0	8	0	0	0	33	SQ. FT.
AGG SUBGRADE IMPROVE	0	0	0	0	0	0	0	0	SQ. FT.
FURNISHED EXCAVATION	13	0	0	6	0	0	0	19	SQ. FT.

57+00

CIVILTECH
 Two Pierce Place, Suite 1400
 Itasca, Illinois 60143
 Tel: 630.773.3900 Fax: 630.773.3975
 www.civiltechinc.com

DESIGNED - PK
 DRAWN - PK
 CHECKED - JRV
 DATE - 10/8/2018

REVISED -
 REVISED -
 REVISED -
 REVISED -

**STATE OF ILLINOIS
 DEPARTMENT OF TRANSPORTATION**

VERT. 0 5 10
 HORIZ. 0 10 20

SCALES

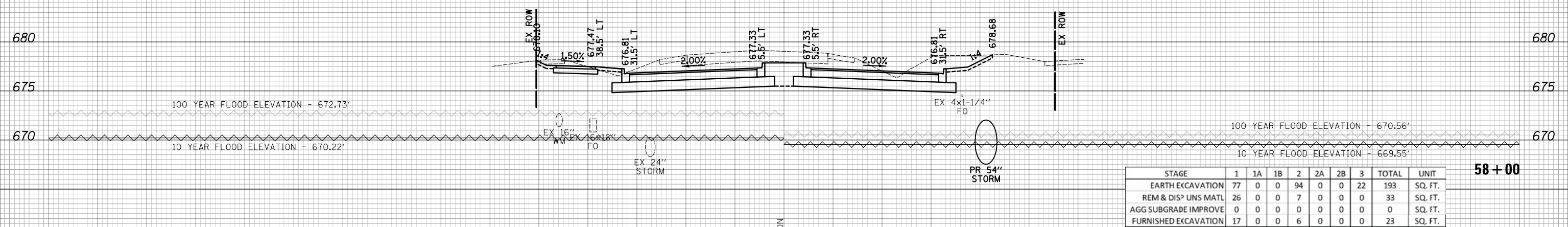
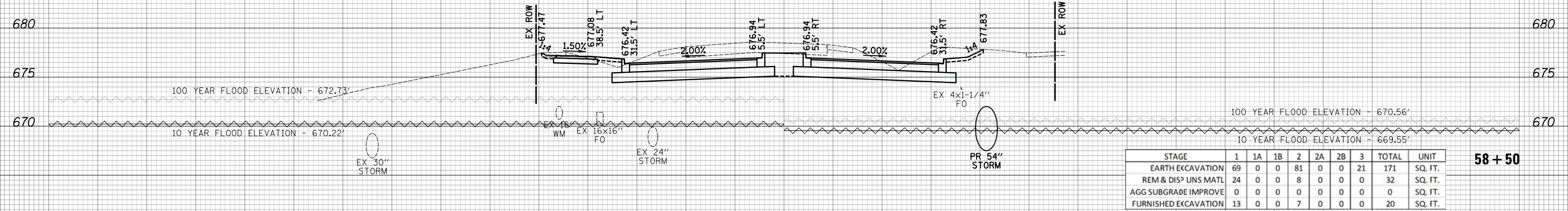
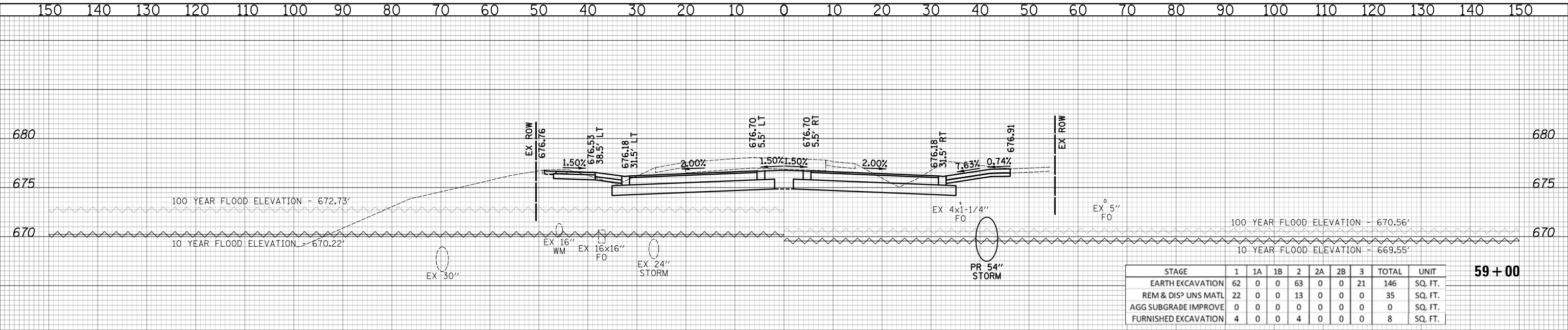
CROSS SECTIONS - WEILAND ROAD

SHEET NO. 40 OF 54 SHEETS STA. 57+00 TO STA. 57+50

F.A.U. RTE.	SECTION	COUNTY	TOTAL SHEETS	SHEET NO.
2665	14-00158-11-WR	LAKE	537	523
CONTRACT NO. 61E24				
FED. ROAD DIST. NO. 1 ILLINOIS FED. AID PROJECT				

DATE	
BY	
SURVEYED	
PLOTTED	
TEMPLATE	
AREAS	
CHECKED	
FINAL SURVEY	
NOTE BOOK	
NO.	

DATE	
BY	
SURVEYED	
PLOTTED	
TEMPLATE	
AREAS	
CHECKED	
ORIGINAL SURVEY	
NOTE BOOK	
NO.	



CIVILTECH
Two Pierce Place, Suite 1400
Itasca, Illinois 60143
Tel: 630.773.3900 Fax: 630.773.3975
www.civiltechinc.com

DESIGNED - PK
DRAWN - PK
CHECKED - JRV
DATE - 10/8/2018

REVISED -
REVISED -
REVISED -
REVISED -

**STATE OF ILLINOIS
DEPARTMENT OF TRANSPORTATION**

VERT. 0 5 10
HORIZ. 0 10 20

SCALES

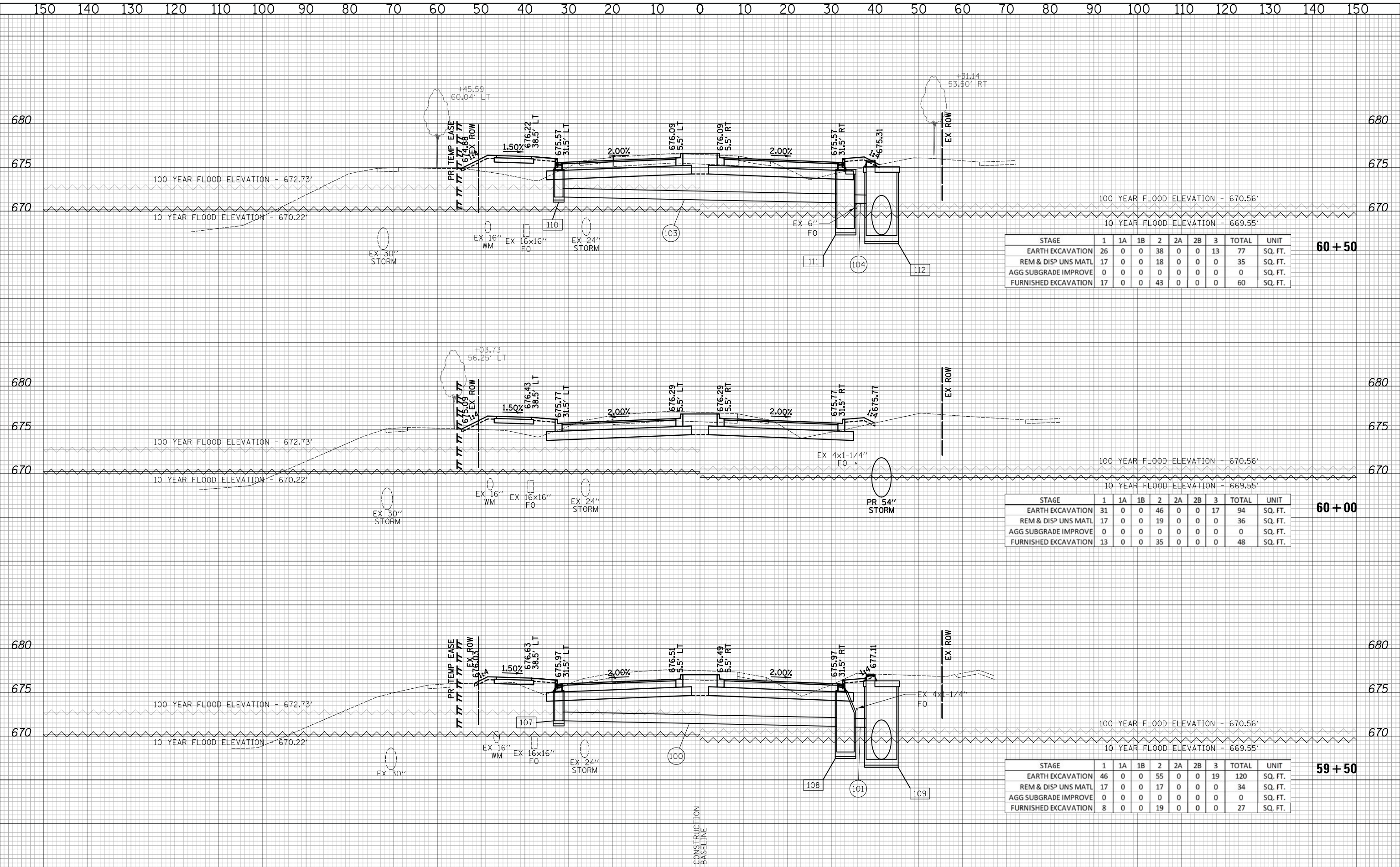
CROSS SECTIONS - WEILAND ROAD

SHEET NO. 41 OF 54 SHEETS STA. 58+00 TO STA. 59+00

F.A.U. RTE.	SECTION	COUNTY	TOTAL SHEETS	SHEET NO.
2665	14-00158-11-WR	LAKE	537	524
CONTRACT NO. 61E24				
FED. ROAD DIST. NO. 1 ILLINOIS FED. AID PROJECT				

DATE	
BY	
SURVEYED	
PLOTTED	
TEMPLATE	
AREAS	
CHECKED	
NO.	

DATE	
BY	
SURVEYED	
PLOTTED	
TEMPLATE	
AREAS	
CHECKED	
NO.	



STAGE	1	1A	1B	2	2A	2B	3	TOTAL	UNIT
EARTH EXCAVATION	26	0	0	38	0	0	13	77	SQ. FT.
REM & DISP UNS MATL	17	0	0	18	0	0	0	35	SQ. FT.
AGG SUBGRADE IMPROVE	0	0	0	0	0	0	0	0	SQ. FT.
FURNISHED EXCAVATION	17	0	0	43	0	0	0	60	SQ. FT.

60+50

STAGE	1	1A	1B	2	2A	2B	3	TOTAL	UNIT
EARTH EXCAVATION	31	0	0	46	0	0	17	94	SQ. FT.
REM & DISP UNS MATL	17	0	0	19	0	0	0	36	SQ. FT.
AGG SUBGRADE IMPROVE	0	0	0	0	0	0	0	0	SQ. FT.
FURNISHED EXCAVATION	13	0	0	35	0	0	0	48	SQ. FT.

60+00

STAGE	1	1A	1B	2	2A	2B	3	TOTAL	UNIT
EARTH EXCAVATION	46	0	0	55	0	0	19	120	SQ. FT.
REM & DISP UNS MATL	17	0	0	17	0	0	0	34	SQ. FT.
AGG SUBGRADE IMPROVE	0	0	0	0	0	0	0	0	SQ. FT.
FURNISHED EXCAVATION	8	0	0	19	0	0	0	27	SQ. FT.

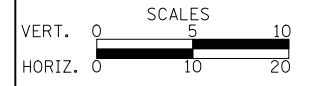
59+50



Two Pierce Place, Suite 1400
Itasca, Illinois 60143
Tel: 630.773.3900 Fax: 630.773.3975
www.civiltechinc.com

DESIGNED - PK	REVISED -
DRAWN - PK	REVISED -
CHECKED - JRV	REVISED -
DATE - 10/8/2018	REVISED -

STATE OF ILLINOIS
DEPARTMENT OF TRANSPORTATION



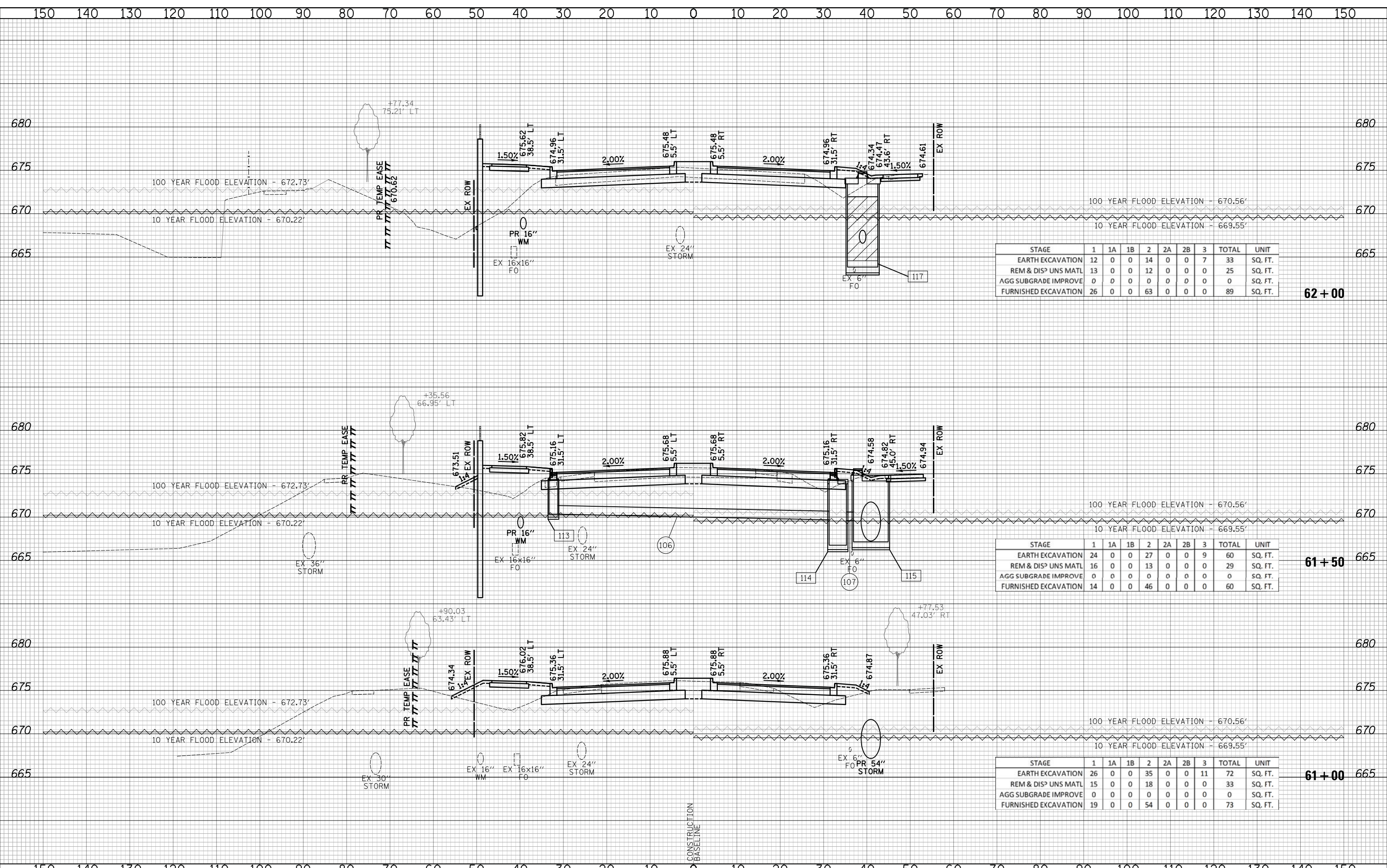
CROSS SECTIONS - WEILAND ROAD

SHEET NO. 42 OF 54 SHEETS | STA. 59+50 TO STA. 60+50

F.A.U. RTE.	SECTION	COUNTY	TOTAL SHEETS	SHEET NO.
2665	14-00158-11-WR	LAKE	537	525
FED. ROAD DIST. NO. 1 ILLINOIS FED. AID PROJECT			CONTRACT NO. 61E24	

DATE _____
 BY _____
 SURVEYED _____
 PLOTTED _____
 TEMPLATE _____
 AREAS CHECKED _____
 NO. _____

DATE _____
 BY _____
 SURVEYED _____
 PLOTTED _____
 TEMPLATE _____
 AREAS CHECKED _____
 NO. _____



STAGE	1	1A	1B	2	2A	2B	3	TOTAL	UNIT
EARTH EXCAVATION	12	0	0	14	0	0	7	33	SQ. FT.
REM & DISP UNS MATL	13	0	0	12	0	0	0	25	SQ. FT.
AGG SUBGRADE IMPROVE	0	0	0	0	0	0	0	0	SQ. FT.
FURNISHED EXCAVATION	26	0	0	63	0	0	0	89	SQ. FT.

62+00

STAGE	1	1A	1B	2	2A	2B	3	TOTAL	UNIT
EARTH EXCAVATION	24	0	0	27	0	0	9	60	SQ. FT.
REM & DISP UNS MATL	16	0	0	13	0	0	0	29	SQ. FT.
AGG SUBGRADE IMPROVE	0	0	0	0	0	0	0	0	SQ. FT.
FURNISHED EXCAVATION	14	0	0	46	0	0	0	60	SQ. FT.

61+50

STAGE	1	1A	1B	2	2A	2B	3	TOTAL	UNIT
EARTH EXCAVATION	26	0	0	35	0	0	11	72	SQ. FT.
REM & DISP UNS MATL	15	0	0	18	0	0	0	33	SQ. FT.
AGG SUBGRADE IMPROVE	0	0	0	0	0	0	0	0	SQ. FT.
FURNISHED EXCAVATION	19	0	0	54	0	0	0	73	SQ. FT.

61+00

CIVILTECH
 Two Pierce Place, Suite 1400
 Itasca, Illinois 60143
 Tel: 630.773.3900 Fax: 630.773.3975
 www.civiltechinc.com

DESIGNED - PK
 DRAWN - PK
 CHECKED - JRV
 DATE - 10/8/2018

REVISED -
 REVISED -
 REVISED -
 REVISED -

**STATE OF ILLINOIS
 DEPARTMENT OF TRANSPORTATION**

VERT. 0 5 10
 HORIZ. 0 10 20

SCALES

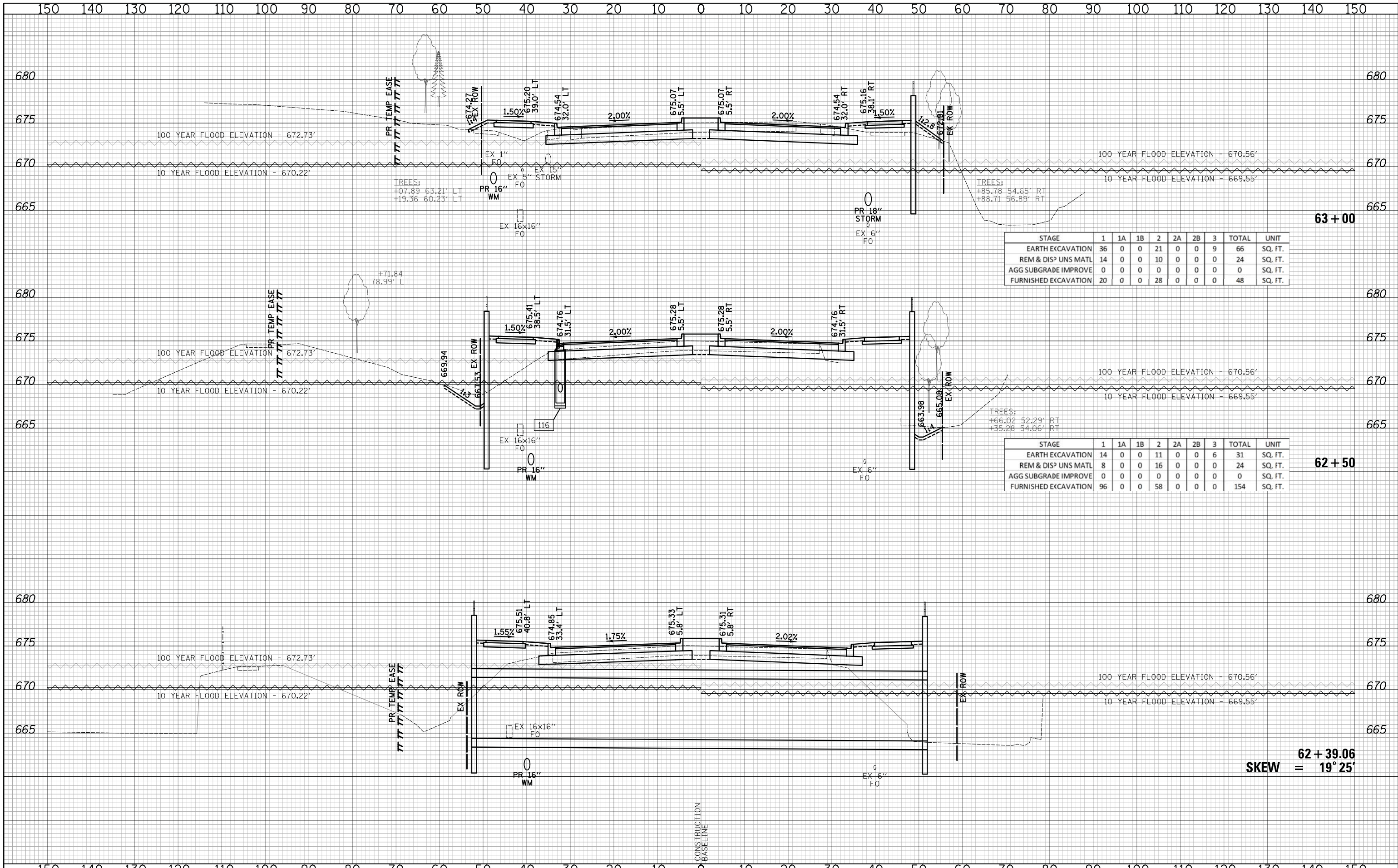
CROSS SECTIONS - WEILAND ROAD

SHEET NO. 43 OF 54 SHEETS STA. 61+00 TO STA. 62+00

F.A.U. RTE.	SECTION	COUNTY	TOTAL SHEETS	SHEET NO.
2665	14-00158-11-WR	LAKE	537	526
CONTRACT NO. 61E24			FED. ROAD DIST. NO. 1 ILLINOIS FED. AID PROJECT	

DATE _____
 BY _____
 SURVEYED _____
 PLOTTED _____
 TEMPLATE _____
 NOTE BOOK _____
 AREAS CHECKED _____
 NO. _____

DATE _____
 BY _____
 SURVEYED _____
 PLOTTED _____
 TEMPLATE _____
 NOTE BOOK _____
 AREAS CHECKED _____
 NO. _____



STAGE	1	1A	1B	2	2A	2B	3	TOTAL	UNIT
EARTH EXCAVATION	36	0	0	21	0	0	9	66	SQ. FT.
REM & DISP UNS MATL	14	0	0	10	0	0	0	24	SQ. FT.
AGG SUBGRADE IMPROVE	0	0	0	0	0	0	0	0	SQ. FT.
FURNISHED EXCAVATION	20	0	0	28	0	0	0	48	SQ. FT.

STAGE	1	1A	1B	2	2A	2B	3	TOTAL	UNIT
EARTH EXCAVATION	14	0	0	11	0	0	6	31	SQ. FT.
REM & DISP UNS MATL	8	0	0	16	0	0	0	24	SQ. FT.
AGG SUBGRADE IMPROVE	0	0	0	0	0	0	0	0	SQ. FT.
FURNISHED EXCAVATION	96	0	0	58	0	0	0	154	SQ. FT.

CIVILTECH
 Two Pierce Place, Suite 1400
 Itasca, Illinois 60143
 Tel: 630.773.3900 Fax: 630.773.3975
 www.civiltechinc.com

DESIGNED - PK
 DRAWN - PK
 CHECKED - JRV
 DATE - 10/8/2018

REVISED -
 REVISED -
 REVISED -
 REVISED -

**STATE OF ILLINOIS
 DEPARTMENT OF TRANSPORTATION**

VERT. 0 5 10
 HORIZ. 0 10 20

SCALES

CROSS SECTIONS - WEILAND ROAD

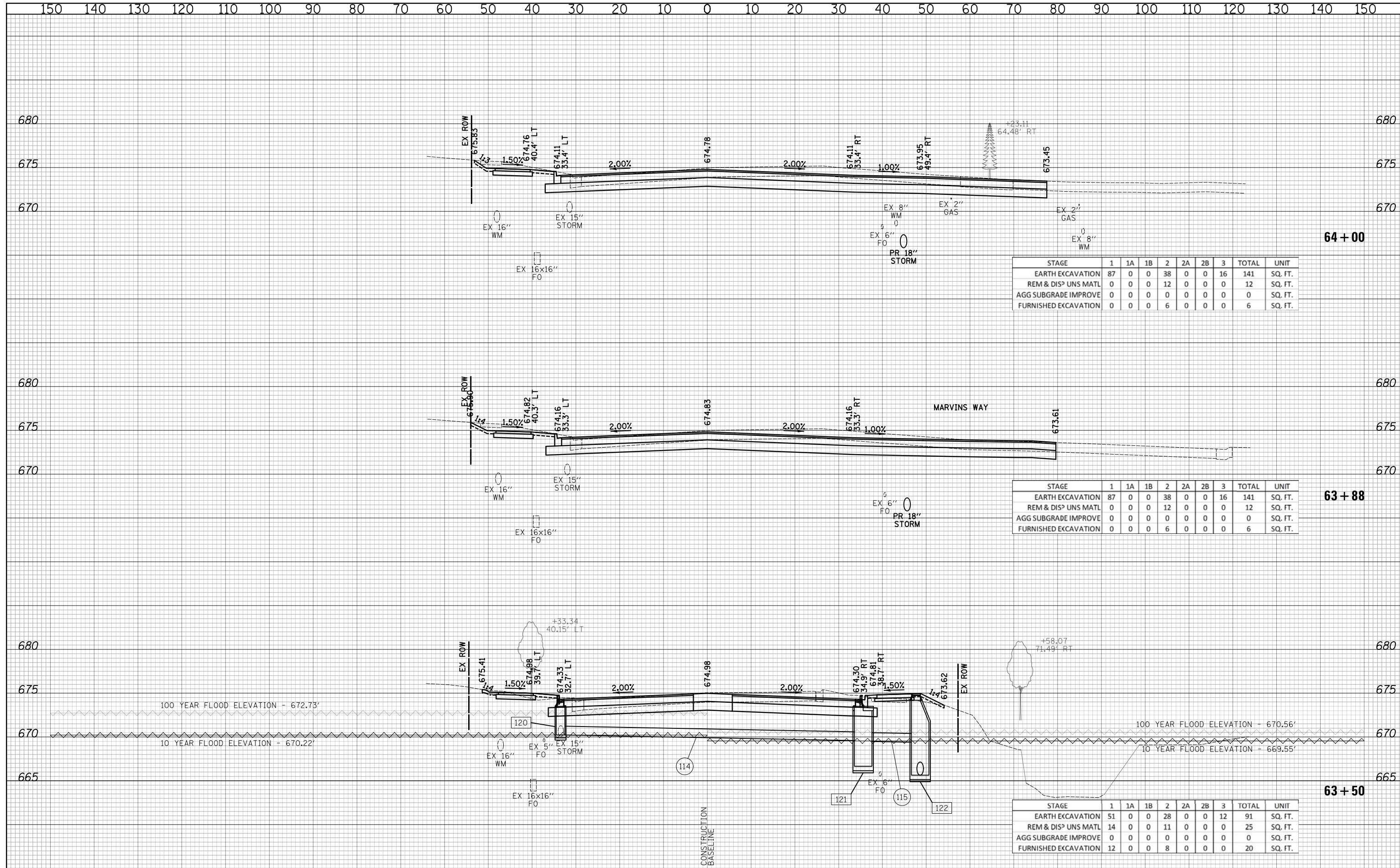
SHEET NO. 44 OF 54 SHEETS STA. 62+39.06 TO STA. 63+00

F.A.U. RTE.	SECTION	COUNTY	TOTAL SHEETS	SHEET NO.
2665	14-00158-11-WR	LAKE	537	527

CONTRACT NO. 61E24
 FED. ROAD DIST. NO. 1 ILLINOIS FED. AID PROJECT

DATE	
BY	
SURVEYED	
PLOTTED	
TEMPLATE	
AREAS	
CHECKED	
FINAL SURVEY	
NOTE BOOK	
NO.	

DATE	
BY	
SURVEYED	
PLOTTED	
TEMPLATE	
AREAS	
CHECKED	
ORIGINAL SURVEY	
NOTE BOOK	
NO.	



STAGE	1	1A	1B	2	2A	2B	3	TOTAL	UNIT
EARTH EXCAVATION	87	0	0	38	0	0	16	141	SQ. FT.
REM & DISP UNS MATL	0	0	0	12	0	0	0	12	SQ. FT.
AGG SUBGRADE IMPROVE	0	0	0	0	0	0	0	0	SQ. FT.
FURNISHED EXCAVATION	0	0	0	6	0	0	0	6	SQ. FT.

STAGE	1	1A	1B	2	2A	2B	3	TOTAL	UNIT
EARTH EXCAVATION	87	0	0	38	0	0	16	141	SQ. FT.
REM & DISP UNS MATL	0	0	0	12	0	0	0	12	SQ. FT.
AGG SUBGRADE IMPROVE	0	0	0	0	0	0	0	0	SQ. FT.
FURNISHED EXCAVATION	0	0	0	6	0	0	0	6	SQ. FT.

STAGE	1	1A	1B	2	2A	2B	3	TOTAL	UNIT
EARTH EXCAVATION	51	0	0	28	0	0	12	91	SQ. FT.
REM & DISP UNS MATL	14	0	0	11	0	0	0	25	SQ. FT.
AGG SUBGRADE IMPROVE	0	0	0	0	0	0	0	0	SQ. FT.
FURNISHED EXCAVATION	12	0	0	8	0	0	0	20	SQ. FT.

CIVILTECH
 Two Pierce Place, Suite 1400
 Itasca, Illinois 60143
 Tel: 630.773.3900 Fax: 630.773.3975
 www.civiltechinc.com

DESIGNED - PK
 DRAWN - PK
 CHECKED - JRV
 DATE - 10/8/2018

REVISED -
 REVISED -
 REVISED -
 REVISED -

STATE OF ILLINOIS
DEPARTMENT OF TRANSPORTATION

VERT. 0 5 10
 HORIZ. 0 10 20

SCALES

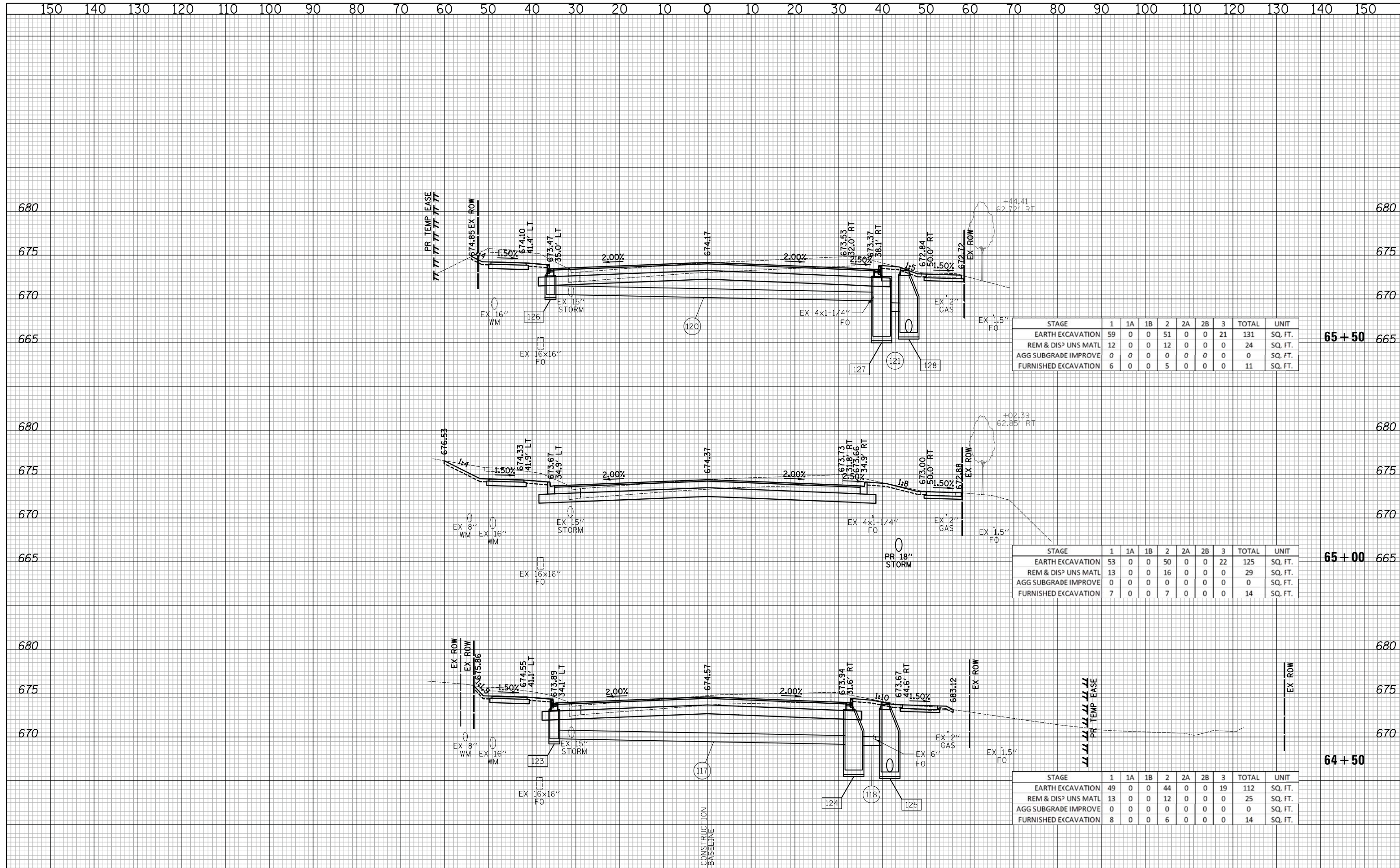
CROSS SECTIONS - WEILAND ROAD

SHEET NO. 45 OF 54 SHEETS
 STA. 63+50 TO STA. 64+00

F.A.U. RTE.	SECTION	COUNTY	TOTAL SHEETS	SHEET NO.
2665	14-00158-11-WR	LAKE	537	528
CONTRACT NO. 61E24				
FED. ROAD DIST. NO. 1 ILLINOIS FED. AID PROJECT				

DATE	
BY	
SURVEYED	
PLOTTED	
TEMPLATE	
AREAS CHECKED	
NO.	

DATE	
BY	
SURVEYED	
PLOTTED	
TEMPLATE	
AREAS CHECKED	
NO.	



STAGE	1	1A	1B	2	2A	2B	3	TOTAL	UNIT
EARTH EXCAVATION	59	0	0	51	0	0	21	131	SQ. FT.
REM & DISP UNS MATL	12	0	0	12	0	0	0	24	SQ. FT.
AGG SUBGRADE IMPROVE	0	0	0	0	0	0	0	0	SQ. FT.
FURNISHED EXCAVATION	6	0	0	5	0	0	0	11	SQ. FT.

STAGE	1	1A	1B	2	2A	2B	3	TOTAL	UNIT
EARTH EXCAVATION	53	0	0	50	0	0	22	125	SQ. FT.
REM & DISP UNS MATL	13	0	0	16	0	0	0	29	SQ. FT.
AGG SUBGRADE IMPROVE	0	0	0	0	0	0	0	0	SQ. FT.
FURNISHED EXCAVATION	7	0	0	7	0	0	0	14	SQ. FT.

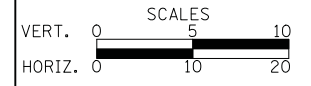
STAGE	1	1A	1B	2	2A	2B	3	TOTAL	UNIT
EARTH EXCAVATION	49	0	0	44	0	0	19	112	SQ. FT.
REM & DISP UNS MATL	13	0	0	12	0	0	0	25	SQ. FT.
AGG SUBGRADE IMPROVE	0	0	0	0	0	0	0	0	SQ. FT.
FURNISHED EXCAVATION	8	0	0	6	0	0	0	14	SQ. FT.

CIVILTECH
 Two Pierce Place, Suite 1400
 Itasca, Illinois 60143
 Tel: 630.773.3900 Fax: 630.773.3975
 www.civiltechinc.com

DESIGNED - PK
 DRAWN - PK
 CHECKED - JRV
 DATE - 10/8/2018

REVISED -
 REVISED -
 REVISED -
 REVISED -

**STATE OF ILLINOIS
 DEPARTMENT OF TRANSPORTATION**



CROSS SECTIONS - WEILAND ROAD

SHEET NO. 46 OF 54 SHEETS | STA. 64+50 TO STA. 65+50

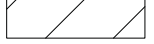
F.A.U. RTE.	SECTION	COUNTY	TOTAL SHEETS	SHEET NO.
2665	14-00158-11-WR	LAKE	537	529
FED. ROAD DIST. NO. 1 ILLINOIS FED. AID PROJECT			CONTRACT NO. 61E24	

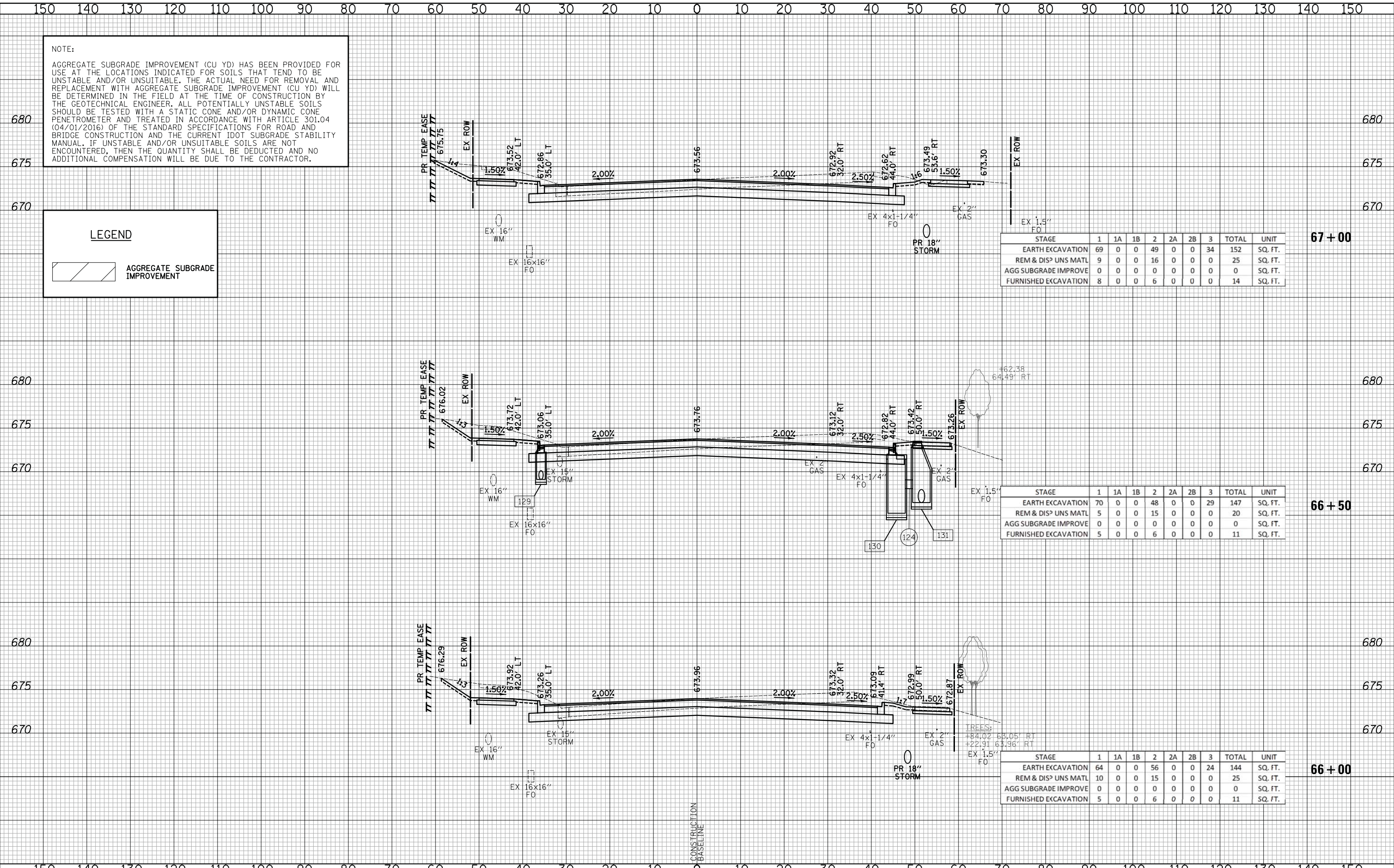
DATE	
BY	
SURVEYED	
PLOTTED	
TEMPLATE	
AREAS CHECKED	
NO.	

DATE	
BY	
SURVEYED	
PLOTTED	
TEMPLATE	
AREAS CHECKED	
NO.	

NOTE:
 AGGREGATE SUBGRADE IMPROVEMENT (CU YD) HAS BEEN PROVIDED FOR USE AT THE LOCATIONS INDICATED FOR SOILS THAT TEND TO BE UNSTABLE AND/OR UNSUITABLE. THE ACTUAL NEED FOR REMOVAL AND REPLACEMENT WITH AGGREGATE SUBGRADE IMPROVEMENT (CU YD) WILL BE DETERMINED IN THE FIELD AT THE TIME OF CONSTRUCTION BY THE GEOTECHNICAL ENGINEER. ALL POTENTIALLY UNSTABLE SOILS SHOULD BE TESTED WITH A STATIC CONE AND/OR DYNAMIC CONE PENETROMETER AND TREATED IN ACCORDANCE WITH ARTICLE 301.04 (04/01/2016) OF THE STANDARD SPECIFICATIONS FOR ROAD AND BRIDGE CONSTRUCTION AND THE CURRENT IDOT SUBGRADE STABILITY MANUAL. IF UNSTABLE AND/OR UNSUITABLE SOILS ARE NOT ENCOUNTERED, THEN THE QUANTITY SHALL BE DEDUCTED AND NO ADDITIONAL COMPENSATION WILL BE DUE TO THE CONTRACTOR.

LEGEND

 AGGREGATE SUBGRADE IMPROVEMENT



STAGE	1	1A	1B	2	2A	2B	3	TOTAL	UNIT
EARTH EXCAVATION	69	0	0	49	0	0	34	152	SQ. FT.
REM & DISP UNS MATL	9	0	0	16	0	0	0	25	SQ. FT.
AGG SUBGRADE IMPROVE	0	0	0	0	0	0	0	0	SQ. FT.
FURNISHED EXCAVATION	8	0	0	6	0	0	0	14	SQ. FT.

STAGE	1	1A	1B	2	2A	2B	3	TOTAL	UNIT
EARTH EXCAVATION	70	0	0	48	0	0	29	147	SQ. FT.
REM & DISP UNS MATL	5	0	0	15	0	0	0	20	SQ. FT.
AGG SUBGRADE IMPROVE	0	0	0	0	0	0	0	0	SQ. FT.
FURNISHED EXCAVATION	5	0	0	6	0	0	0	11	SQ. FT.

STAGE	1	1A	1B	2	2A	2B	3	TOTAL	UNIT
EARTH EXCAVATION	64	0	0	56	0	0	24	144	SQ. FT.
REM & DISP UNS MATL	10	0	0	15	0	0	0	25	SQ. FT.
AGG SUBGRADE IMPROVE	0	0	0	0	0	0	0	0	SQ. FT.
FURNISHED EXCAVATION	5	0	0	6	0	0	0	11	SQ. FT.

CIVILTECH
 Two Pierce Place, Suite 1400
 Itasca, Illinois 60143
 Tel: 630.773.3900 Fax: 630.773.3975
 www.civiltechinc.com

DESIGNED - PK
 DRAWN - PK
 CHECKED - JRV
 DATE - 10/8/2018

REVISED -
 REVISED -
 REVISED -
 REVISED -

STATE OF ILLINOIS
 DEPARTMENT OF TRANSPORTATION

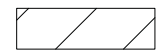


CROSS SECTIONS - WEILAND ROAD

SHEET NO. 47 OF 54 SHEETS STA. 66+00 TO STA. 67+00

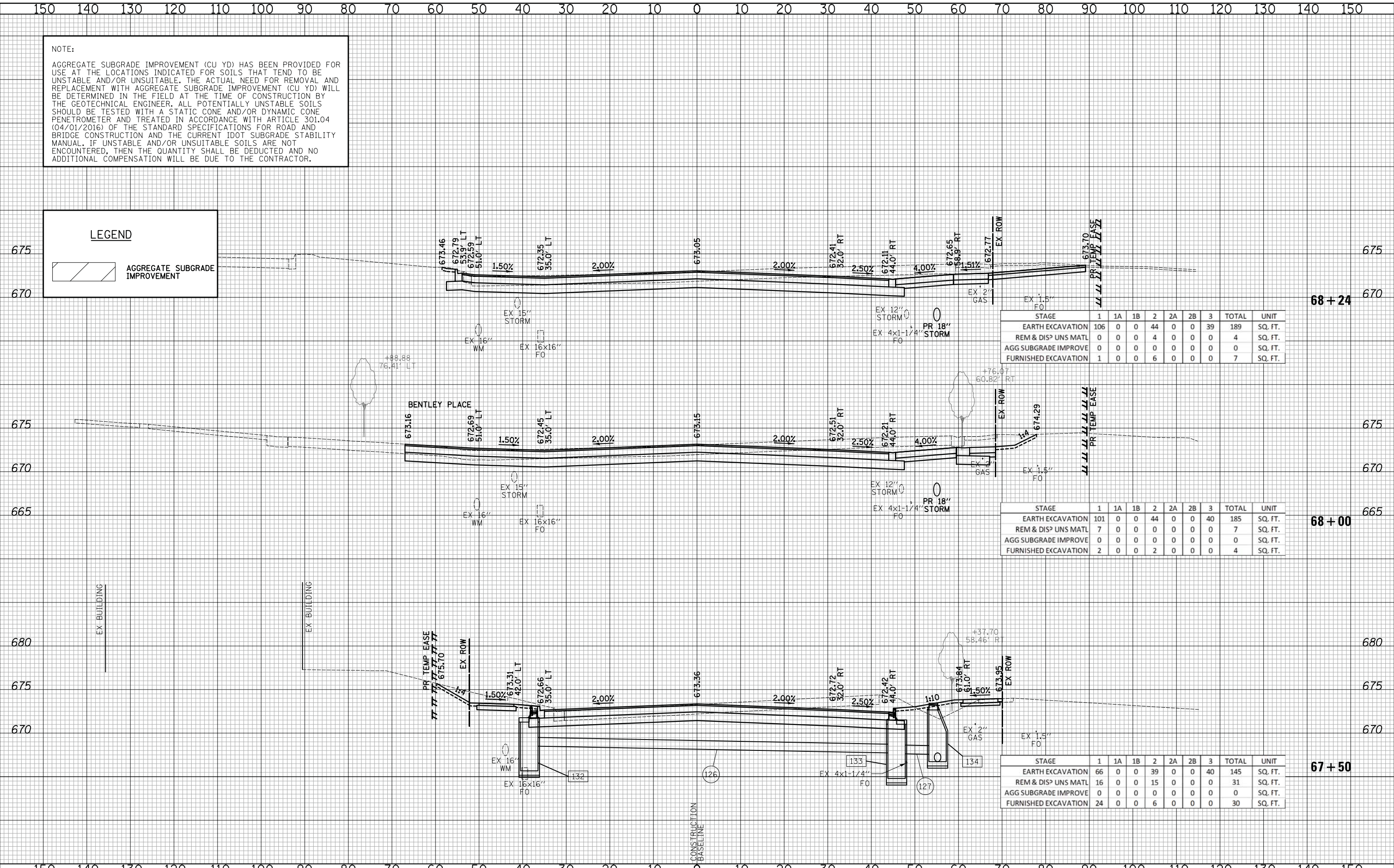
F.A.U. RTE.	SECTION	COUNTY	TOTAL SHEETS	SHEET NO.
2665	14-00158-11-WR	LAKE	537	530
CONTRACT NO. 61E24			FED. ROAD DIST. NO. 1 ILLINOIS FED. AID PROJECT	

NOTE:
 AGGREGATE SUBGRADE IMPROVEMENT (CU YD) HAS BEEN PROVIDED FOR USE AT THE LOCATIONS INDICATED FOR SOILS THAT TEND TO BE UNSTABLE AND/OR UNSUITABLE. THE ACTUAL NEED FOR REMOVAL AND REPLACEMENT WITH AGGREGATE SUBGRADE IMPROVEMENT (CU YD) WILL BE DETERMINED IN THE FIELD AT THE TIME OF CONSTRUCTION BY THE GEOTECHNICAL ENGINEER. ALL POTENTIALLY UNSTABLE SOILS SHOULD BE TESTED WITH A STATIC CONE AND/OR DYNAMIC CONE PENETROMETER AND TREATED IN ACCORDANCE WITH ARTICLE 301.04 (04/01/2016) OF THE STANDARD SPECIFICATIONS FOR ROAD AND BRIDGE CONSTRUCTION AND THE CURRENT IDOT SUBGRADE STABILITY MANUAL. IF UNSTABLE AND/OR UNSUITABLE SOILS ARE NOT ENCOUNTERED, THEN THE QUANTITY SHALL BE DEDUCTED AND NO ADDITIONAL COMPENSATION WILL BE DUE TO THE CONTRACTOR.

LEGEND
 AGGREGATE SUBGRADE IMPROVEMENT

DATE _____
 BY _____
 SURVEYED _____
 PLOTTED _____
 TEMPLATE _____
 NOTE BOOK _____
 AREAS CHECKED _____
 NO. _____

DATE _____
 BY _____
 SURVEYED _____
 PLOTTED _____
 TEMPLATE _____
 NOTE BOOK _____
 AREAS CHECKED _____
 NO. _____



STAGE	1	1A	1B	2	2A	2B	3	TOTAL	UNIT
EARTH EXCAVATION	106	0	0	44	0	0	39	189	SQ. FT.
REM & DISP UNS MATL	0	0	0	4	0	0	0	4	SQ. FT.
AGG SUBGRADE IMPROVE	0	0	0	0	0	0	0	0	SQ. FT.
FURNISHED EXCAVATION	1	0	0	6	0	0	0	7	SQ. FT.

STAGE	1	1A	1B	2	2A	2B	3	TOTAL	UNIT
EARTH EXCAVATION	101	0	0	44	0	0	40	185	SQ. FT.
REM & DISP UNS MATL	7	0	0	0	0	0	0	7	SQ. FT.
AGG SUBGRADE IMPROVE	0	0	0	0	0	0	0	0	SQ. FT.
FURNISHED EXCAVATION	2	0	0	2	0	0	0	4	SQ. FT.

STAGE	1	1A	1B	2	2A	2B	3	TOTAL	UNIT
EARTH EXCAVATION	66	0	0	39	0	0	40	145	SQ. FT.
REM & DISP UNS MATL	16	0	0	15	0	0	0	31	SQ. FT.
AGG SUBGRADE IMPROVE	0	0	0	0	0	0	0	0	SQ. FT.
FURNISHED EXCAVATION	24	0	0	6	0	0	0	30	SQ. FT.

CIVILTECH
 Two Pierce Place, Suite 1400
 Itasca, Illinois 60143
 Tel: 630.773.3900 Fax: 630.773.3975
 www.civiltechinc.com

DESIGNED - PK
 DRAWN - PK
 CHECKED - JRV
 DATE - 10/8/2018

REVISED -
 REVISED -
 REVISED -
 REVISED -

**STATE OF ILLINOIS
 DEPARTMENT OF TRANSPORTATION**

VERT. 0 5 10
 HORIZ. 0 10 20

SCALES

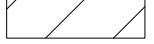
CROSS SECTIONS - WEILAND ROAD

SHEET NO. 48 OF 54 SHEETS STA. 67+50 TO STA. 68+24

F.A.U. RTE.	SECTION	COUNTY	TOTAL SHEETS	SHEET NO.
2665	14-00158-11-WR	LAKE	537	531
CONTRACT NO. 61E24				
FED. ROAD DIST. NO. 1 ILLINOIS FED. AID PROJECT				

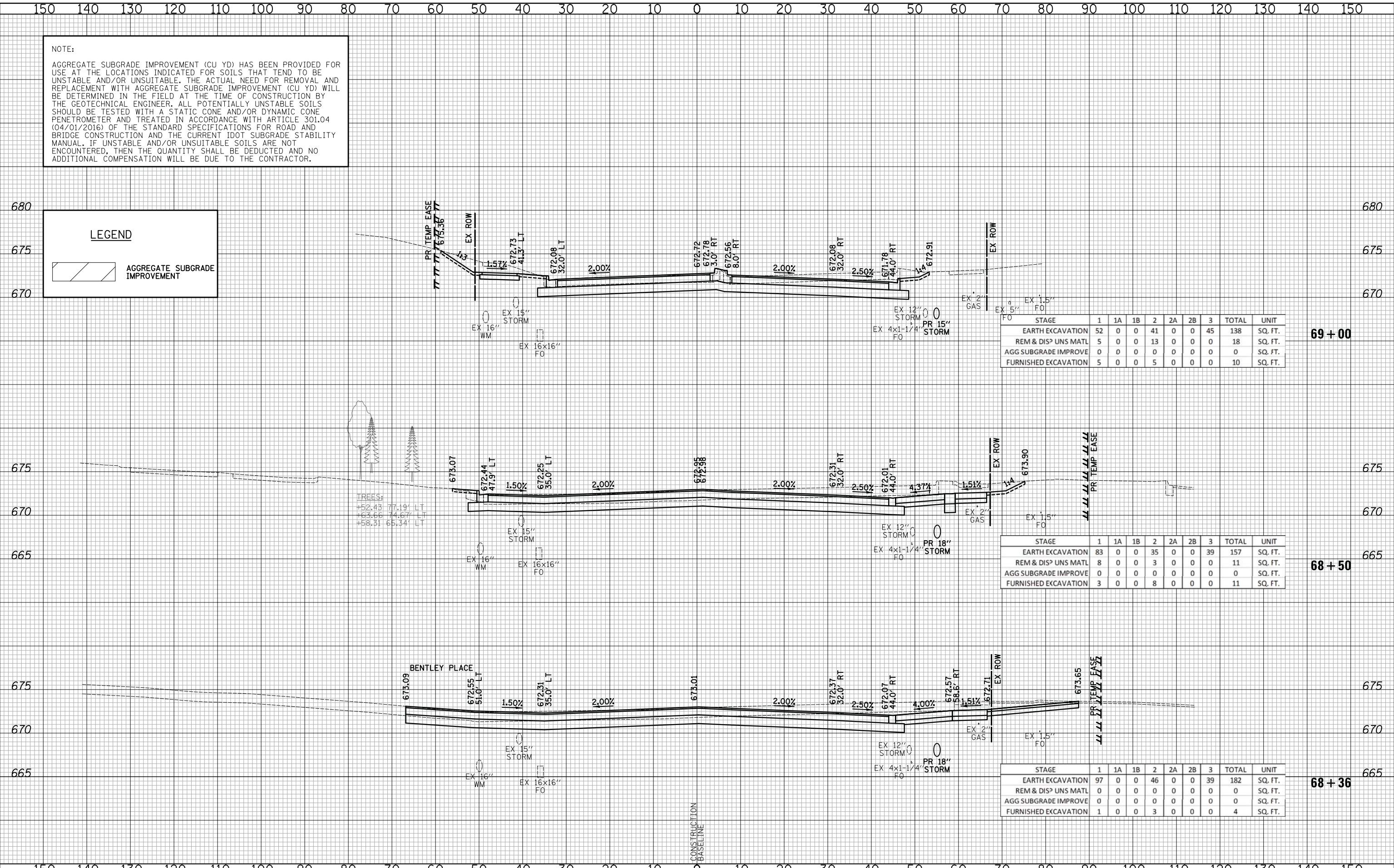
NOTE:
 AGGREGATE SUBGRADE IMPROVEMENT (CU YD) HAS BEEN PROVIDED FOR USE AT THE LOCATIONS INDICATED FOR SOILS THAT TEND TO BE UNSTABLE AND/OR UNSUITABLE. THE ACTUAL NEED FOR REMOVAL AND REPLACEMENT WITH AGGREGATE SUBGRADE IMPROVEMENT (CU YD) WILL BE DETERMINED IN THE FIELD AT THE TIME OF CONSTRUCTION BY THE GEOTECHNICAL ENGINEER. ALL POTENTIALLY UNSTABLE SOILS SHOULD BE TESTED WITH A STATIC CONE AND/OR DYNAMIC CONE PENETROMETER AND TREATED IN ACCORDANCE WITH ARTICLE 301.04 (04/01/2016) OF THE STANDARD SPECIFICATIONS FOR ROAD AND BRIDGE CONSTRUCTION AND THE CURRENT IDOT SUBGRADE STABILITY MANUAL. IF UNSTABLE AND/OR UNSUITABLE SOILS ARE NOT ENCOUNTERED, THEN THE QUANTITY SHALL BE DEDUCTED AND NO ADDITIONAL COMPENSATION WILL BE DUE TO THE CONTRACTOR.

LEGEND

 AGGREGATE SUBGRADE IMPROVEMENT

DATE	
BY	
NO.	
ORIGINAL SURVEY	
NOTED SURVEY	
PLOTTED	
TEMPLATE	
AREAS CHECKED	

DATE	
BY	
NO.	
ORIGINAL SURVEY	
NOTED SURVEY	
PLOTTED	
TEMPLATE	
AREAS CHECKED	



STAGE	1	1A	1B	2	2A	2B	3	TOTAL	UNIT
EARTH EXCAVATION	52	0	0	41	0	0	45	138	SQ. FT.
REM & DISP UNS MATL	5	0	0	13	0	0	0	18	SQ. FT.
AGG SUBGRADE IMPROVE	0	0	0	0	0	0	0	0	SQ. FT.
FURNISHED EXCAVATION	5	0	0	5	0	0	0	10	SQ. FT.

69+00

STAGE	1	1A	1B	2	2A	2B	3	TOTAL	UNIT
EARTH EXCAVATION	83	0	0	35	0	0	39	157	SQ. FT.
REM & DISP UNS MATL	8	0	0	3	0	0	0	11	SQ. FT.
AGG SUBGRADE IMPROVE	0	0	0	0	0	0	0	0	SQ. FT.
FURNISHED EXCAVATION	3	0	0	8	0	0	0	11	SQ. FT.

68+50

STAGE	1	1A	1B	2	2A	2B	3	TOTAL	UNIT
EARTH EXCAVATION	97	0	0	46	0	0	39	182	SQ. FT.
REM & DISP UNS MATL	0	0	0	0	0	0	0	0	SQ. FT.
AGG SUBGRADE IMPROVE	0	0	0	0	0	0	0	0	SQ. FT.
FURNISHED EXCAVATION	1	0	0	3	0	0	0	4	SQ. FT.

68+36

CIVILTECH
 Two Pierce Place, Suite 1400
 Itasca, Illinois 60143
 Tel: 630.773.3900 Fax: 630.773.3975
 www.civiltechinc.com

DESIGNED - PK	REVISED -
DRAWN - PK	REVISED -
CHECKED - JRV	REVISED -
DATE - 10/8/2018	REVISED -

**STATE OF ILLINOIS
 DEPARTMENT OF TRANSPORTATION**



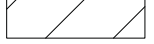
CROSS SECTIONS - WEILAND ROAD

SHEET NO. 49 OF 54 SHEETS STA. 68+36 TO STA. 69+00

F.A.U. RTE.	SECTION	COUNTY	TOTAL SHEETS	SHEET NO.
2665	14-00158-11-WR	LAKE	537	532
CONTRACT NO. 61E24			FED. ROAD DIST. NO. 1 ILLINOIS FED. AID PROJECT	

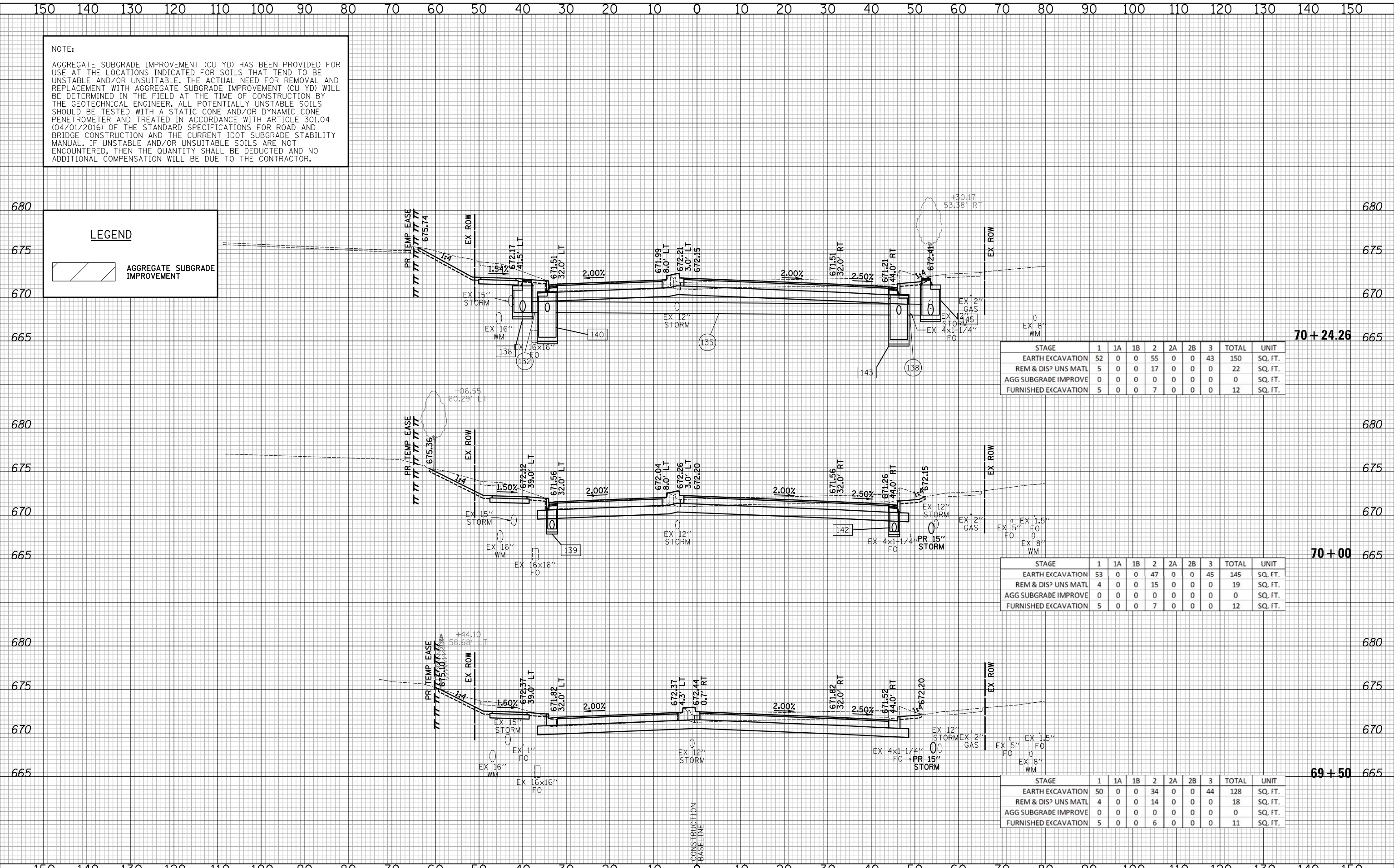
NOTE:
 AGGREGATE SUBGRADE IMPROVEMENT (CU YD) HAS BEEN PROVIDED FOR USE AT THE LOCATIONS INDICATED FOR SOILS THAT TEND TO BE UNSTABLE AND/OR UNSUITABLE. THE ACTUAL NEED FOR REMOVAL AND REPLACEMENT WITH AGGREGATE SUBGRADE IMPROVEMENT (CU YD) WILL BE DETERMINED IN THE FIELD AT THE TIME OF CONSTRUCTION BY THE GEOTECHNICAL ENGINEER. ALL POTENTIALLY UNSTABLE SOILS SHOULD BE TESTED WITH A STATIC CONE AND/OR DYNAMIC CONE PENETROMETER AND TREATED IN ACCORDANCE WITH ARTICLE 301.04 (04/01/2016) OF THE STANDARD SPECIFICATIONS FOR ROAD AND BRIDGE CONSTRUCTION AND THE CURRENT IDOT SUBGRADE STABILITY MANUAL. IF UNSTABLE AND/OR UNSUITABLE SOILS ARE NOT ENCOUNTERED, THEN THE QUANTITY SHALL BE DEDUCTED AND NO ADDITIONAL COMPENSATION WILL BE DUE TO THE CONTRACTOR.

LEGEND

 AGGREGATE SUBGRADE IMPROVEMENT

DATE	
BY	
NO.	
ORIGINAL SURVEY	
NO.	
DATE	
BY	
NO.	
FINAL SURVEY	
NO.	
DATE	
BY	
NO.	
SURVEYED	
PLOTTED	
TEMPLATE	
AREAS CHECKED	

DATE	
BY	
NO.	
ORIGINAL SURVEY	
NO.	
DATE	
BY	
NO.	
FINAL SURVEY	
NO.	
DATE	
BY	
NO.	
SURVEYED	
PLOTTED	
TEMPLATE	
AREAS CHECKED	



70 + 24.26

STAGE	1	1A	1B	2	2A	2B	3	TOTAL	UNIT
EARTH EXCAVATION	52	0	0	55	0	0	43	150	SQ. FT.
REM & DISP UNS MATL	5	0	0	17	0	0	0	22	SQ. FT.
AGG SUBGRADE IMPROVE	0	0	0	0	0	0	0	0	SQ. FT.
FURNISHED EXCAVATION	5	0	0	7	0	0	0	12	SQ. FT.

70 + 00

STAGE	1	1A	1B	2	2A	2B	3	TOTAL	UNIT
EARTH EXCAVATION	53	0	0	47	0	0	45	145	SQ. FT.
REM & DISP UNS MATL	4	0	0	15	0	0	0	19	SQ. FT.
AGG SUBGRADE IMPROVE	0	0	0	0	0	0	0	0	SQ. FT.
FURNISHED EXCAVATION	5	0	0	7	0	0	0	12	SQ. FT.

69 + 50

STAGE	1	1A	1B	2	2A	2B	3	TOTAL	UNIT
EARTH EXCAVATION	50	0	0	34	0	0	44	128	SQ. FT.
REM & DISP UNS MATL	4	0	0	14	0	0	0	18	SQ. FT.
AGG SUBGRADE IMPROVE	0	0	0	0	0	0	0	0	SQ. FT.
FURNISHED EXCAVATION	5	0	0	6	0	0	0	11	SQ. FT.

CIVILTECH
 Two Pierce Place, Suite 1400
 Itasca, Illinois 60143
 Tel: 630.773.3900 Fax: 630.773.3975
 www.civiltechinc.com

DESIGNED - PK
 DRAWN - PK
 CHECKED - JRV
 DATE - 10/8/2018

REVISED -
 REVISED -
 REVISED -
 REVISED -

**STATE OF ILLINOIS
 DEPARTMENT OF TRANSPORTATION**



CROSS SECTIONS - WEILAND ROAD

SHEET NO. 50 OF 54 SHEETS STA. 69+50 TO STA. 70+24.26

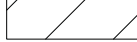
F.A.U. RTE.	SECTION	COUNTY	TOTAL SHEETS	SHEET NO.
2665	14-00158-11-WR	LAKE	537	533
CONTRACT NO. 61E24				
FED. ROAD DIST. NO. 1 ILLINOIS FED. AID PROJECT				

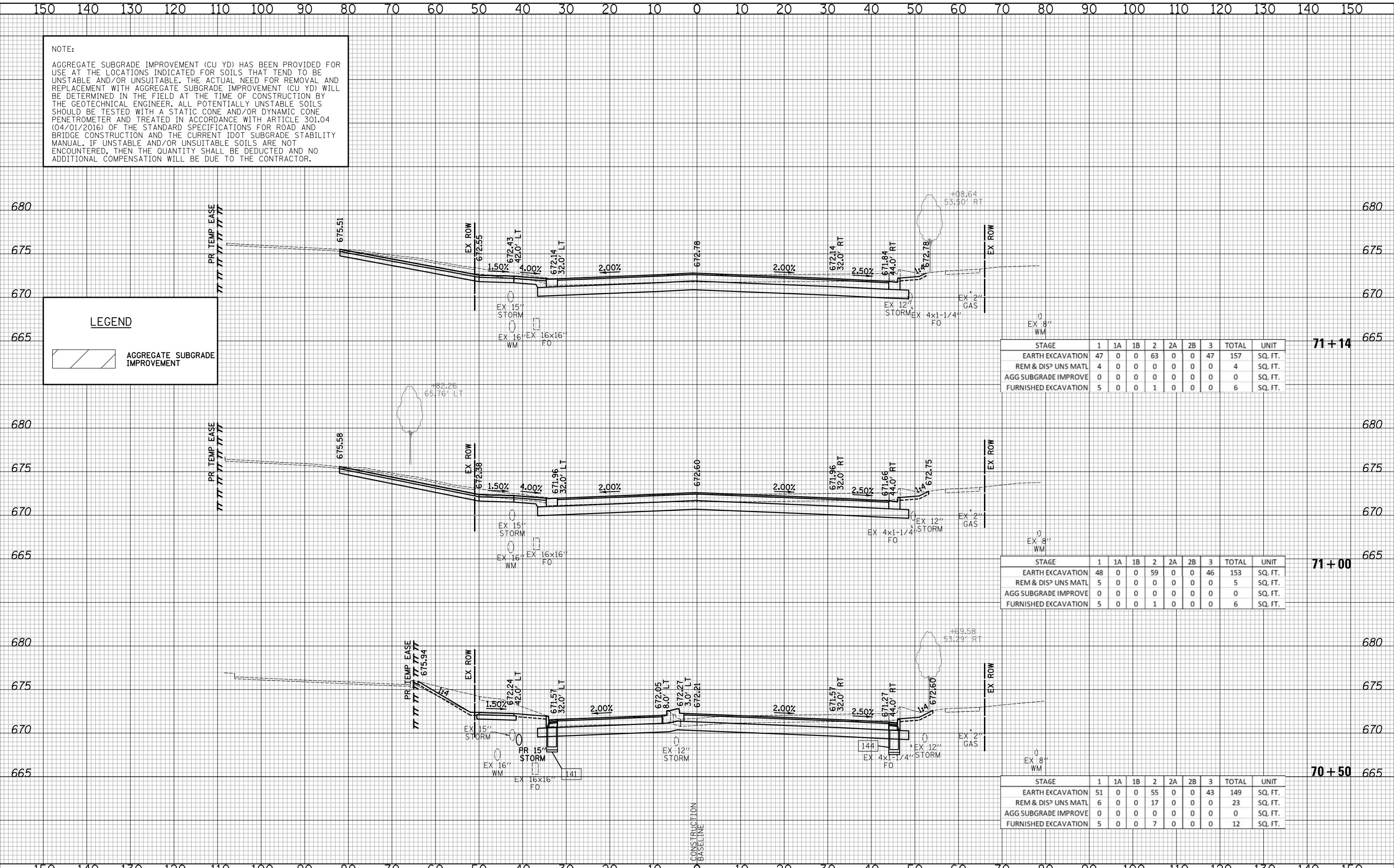
NOTE:
 AGGREGATE SUBGRADE IMPROVEMENT (CU YD) HAS BEEN PROVIDED FOR USE AT THE LOCATIONS INDICATED FOR SOILS THAT TEND TO BE UNSTABLE AND/OR UNSUITABLE. THE ACTUAL NEED FOR REMOVAL AND REPLACEMENT WITH AGGREGATE SUBGRADE IMPROVEMENT (CU YD) WILL BE DETERMINED IN THE FIELD AT THE TIME OF CONSTRUCTION BY THE GEOTECHNICAL ENGINEER. ALL POTENTIALLY UNSTABLE SOILS SHOULD BE TESTED WITH A STATIC CONE AND/OR DYNAMIC CONE PENETROMETER AND TREATED IN ACCORDANCE WITH ARTICLE 301.04 (04/01/2016) OF THE STANDARD SPECIFICATIONS FOR ROAD AND BRIDGE CONSTRUCTION AND THE CURRENT IDOT SUBGRADE STABILITY MANUAL. IF UNSTABLE AND/OR UNSUITABLE SOILS ARE NOT ENCOUNTERED, THEN THE QUANTITY SHALL BE DEDUCTED AND NO ADDITIONAL COMPENSATION WILL BE DUE TO THE CONTRACTOR.

DATE	
BY	
FINAL SURVEY	
SURVEYED	
PLOTTED	
TEMPLATE	
NOTE BOOK	
AREAS CHECKED	
NO.	

DATE	
BY	
ORIGINAL SURVEY	
SURVEYED	
PLOTTED	
TEMPLATE	
NOTE BOOK	
AREAS CHECKED	
NO.	

LEGEND

 AGGREGATE SUBGRADE IMPROVEMENT



71+14

STAGE	1	1A	1B	2	2A	2B	3	TOTAL	UNIT
EARTH EXCAVATION	47	0	0	63	0	0	47	157	SQ. FT.
REM & DISP UNS MATL	4	0	0	0	0	0	0	4	SQ. FT.
AGG SUBGRADE IMPROVE	0	0	0	0	0	0	0	0	SQ. FT.
FURNISHED EXCAVATION	5	0	0	1	0	0	0	6	SQ. FT.

71+00

STAGE	1	1A	1B	2	2A	2B	3	TOTAL	UNIT
EARTH EXCAVATION	48	0	0	59	0	0	46	153	SQ. FT.
REM & DISP UNS MATL	5	0	0	0	0	0	0	5	SQ. FT.
AGG SUBGRADE IMPROVE	0	0	0	0	0	0	0	0	SQ. FT.
FURNISHED EXCAVATION	5	0	0	1	0	0	0	6	SQ. FT.

70+50

STAGE	1	1A	1B	2	2A	2B	3	TOTAL	UNIT
EARTH EXCAVATION	51	0	0	55	0	0	43	149	SQ. FT.
REM & DISP UNS MATL	6	0	0	17	0	0	0	23	SQ. FT.
AGG SUBGRADE IMPROVE	0	0	0	0	0	0	0	0	SQ. FT.
FURNISHED EXCAVATION	5	0	0	7	0	0	0	12	SQ. FT.

CIVILTECH
 Two Pierce Place, Suite 1400
 Itasca, Illinois 60143
 Tel: 630.773.3900 Fax: 630.773.3975
 www.civiltechinc.com

DESIGNED - PK
 DRAWN - PK
 CHECKED - JRV
 DATE - 10/8/2018

REVISED -
 REVISED -
 REVISED -
 REVISED -

**STATE OF ILLINOIS
 DEPARTMENT OF TRANSPORTATION**



CROSS SECTIONS - WEILAND ROAD

SHEET NO. 51 OF 54 SHEETS STA. 70+50 TO STA. 71+14

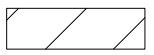
F.A.U. RTE.	SECTION	COUNTY	TOTAL SHEETS	SHEET NO.
2665	14-00158-11-WR	LAKE	537	534
CONTRACT NO. 61E24				

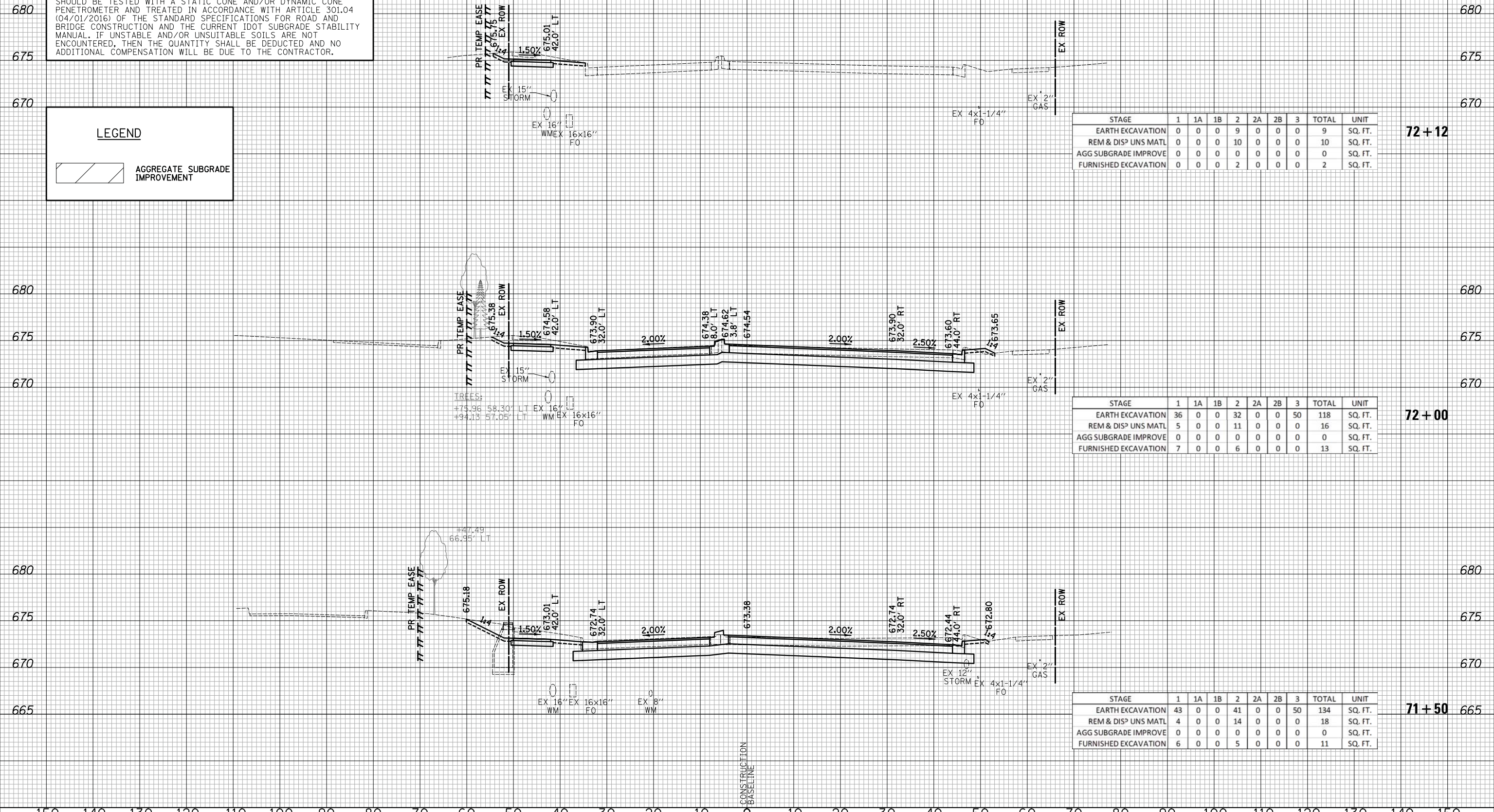
FED. ROAD DIST. NO. 1 ILLINOIS FED. AID PROJECT

DATE _____ BY _____
 SURVEYED _____
 PLOTTED _____
 TEMPLATE _____
 AREAS CHECKED _____
 NO. _____

DATE _____ BY _____
 SURVEYED _____
 PLOTTED _____
 TEMPLATE _____
 AREAS CHECKED _____
 NO. _____

NOTE:
 AGGREGATE SUBGRADE IMPROVEMENT (CU YD) HAS BEEN PROVIDED FOR USE AT THE LOCATIONS INDICATED FOR SOILS THAT TEND TO BE UNSTABLE AND/OR UNSUITABLE. THE ACTUAL NEED FOR REMOVAL AND REPLACEMENT WITH AGGREGATE SUBGRADE IMPROVEMENT (CU YD) WILL BE DETERMINED IN THE FIELD AT THE TIME OF CONSTRUCTION BY THE GEOTECHNICAL ENGINEER. ALL POTENTIALLY UNSTABLE SOILS SHOULD BE TESTED WITH A STATIC CONE AND/OR DYNAMIC CONE PENETROMETER AND TREATED IN ACCORDANCE WITH ARTICLE 301.04 (04/01/2016) OF THE STANDARD SPECIFICATIONS FOR ROAD AND BRIDGE CONSTRUCTION AND THE CURRENT IDOT SUBGRADE STABILITY MANUAL. IF UNSTABLE AND/OR UNSUITABLE SOILS ARE NOT ENCOUNTERED, THEN THE QUANTITY SHALL BE DEDUCTED AND NO ADDITIONAL COMPENSATION WILL BE DUE TO THE CONTRACTOR.

LEGEND
 AGGREGATE SUBGRADE IMPROVEMENT



STAGE	1	1A	1B	2	2A	2B	3	TOTAL	UNIT
EARTH EXCAVATION	0	0	0	9	0	0	0	9	SQ. FT.
REM & DISP UNS MATL	0	0	0	10	0	0	0	10	SQ. FT.
AGG SUBGRADE IMPROVE	0	0	0	0	0	0	0	0	SQ. FT.
FURNISHED EXCAVATION	0	0	0	2	0	0	0	2	SQ. FT.

72+12

STAGE	1	1A	1B	2	2A	2B	3	TOTAL	UNIT
EARTH EXCAVATION	36	0	0	32	0	0	0	118	SQ. FT.
REM & DISP UNS MATL	5	0	0	11	0	0	0	16	SQ. FT.
AGG SUBGRADE IMPROVE	0	0	0	0	0	0	0	0	SQ. FT.
FURNISHED EXCAVATION	7	0	0	6	0	0	0	13	SQ. FT.

72+00

STAGE	1	1A	1B	2	2A	2B	3	TOTAL	UNIT
EARTH EXCAVATION	43	0	0	41	0	0	0	134	SQ. FT.
REM & DISP UNS MATL	4	0	0	14	0	0	0	18	SQ. FT.
AGG SUBGRADE IMPROVE	0	0	0	0	0	0	0	0	SQ. FT.
FURNISHED EXCAVATION	6	0	0	5	0	0	0	11	SQ. FT.

71+50

CIVILTECH
 Two Pierce Place, Suite 1400
 Itasca, Illinois 60143
 Tel: 630.773.3900 Fax: 630.773.3975
 www.civiltechinc.com

DESIGNED - PK
 DRAWN - PK
 CHECKED - JRV
 DATE - 10/8/2018

REVISED -
 REVISED -
 REVISED -
 REVISED -

**STATE OF ILLINOIS
 DEPARTMENT OF TRANSPORTATION**

VERT. 0 5 10
 HORIZ. 0 10 20

SCALES

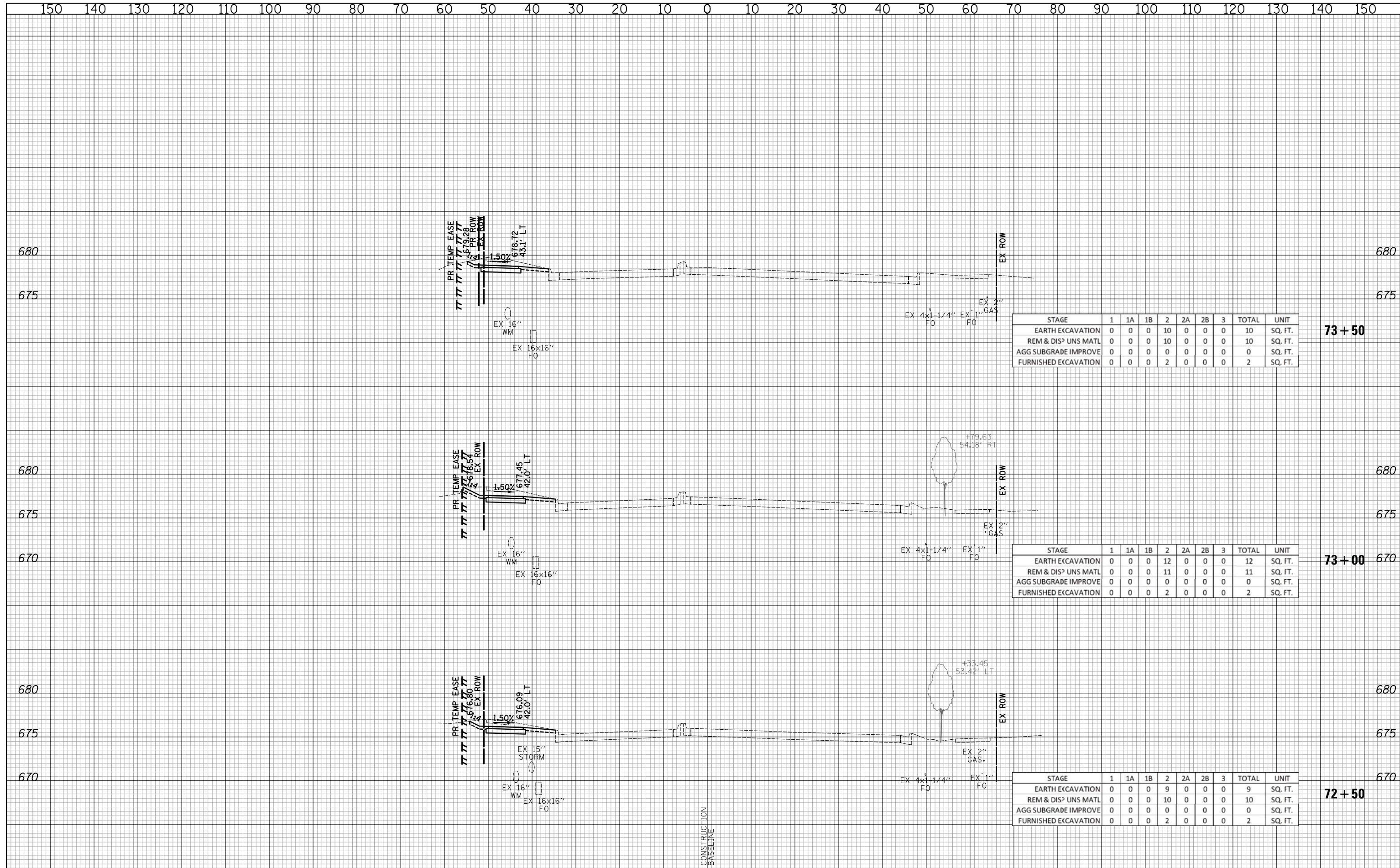
CROSS SECTIONS - WEILAND ROAD

SHEET NO. 52 OF 54 SHEETS STA. 71+50 TO STA. 72+12

F.A.U. RTE.	SECTION	COUNTY	TOTAL SHEETS	SHEET NO.
2665	14-00158-11-WR	LAKE	537	535
CONTRACT NO. 61E24				
FED. ROAD DIST. NO. 1 ILLINOIS FED. AID PROJECT				

DATE	
BY	
SURVEYED	
PLOTTED	
TEMPLATE	
AREAS	
CHECKED	
NO.	

DATE	
BY	
SURVEYED	
PLOTTED	
TEMPLATE	
AREAS	
CHECKED	
NO.	



STAGE	1	1A	1B	2	2A	2B	3	TOTAL	UNIT
EARTH EXCAVATION	0	0	0	10	0	0	0	10	SQ. FT.
REM & DISP UNS MATL	0	0	0	10	0	0	0	10	SQ. FT.
AGG SUBGRADE IMPROVE	0	0	0	0	0	0	0	0	SQ. FT.
FURNISHED EXCAVATION	0	0	0	2	0	0	0	2	SQ. FT.

73+50

STAGE	1	1A	1B	2	2A	2B	3	TOTAL	UNIT
EARTH EXCAVATION	0	0	0	12	0	0	0	12	SQ. FT.
REM & DISP UNS MATL	0	0	0	11	0	0	0	11	SQ. FT.
AGG SUBGRADE IMPROVE	0	0	0	0	0	0	0	0	SQ. FT.
FURNISHED EXCAVATION	0	0	0	2	0	0	0	2	SQ. FT.

73+00

STAGE	1	1A	1B	2	2A	2B	3	TOTAL	UNIT
EARTH EXCAVATION	0	0	0	9	0	0	0	9	SQ. FT.
REM & DISP UNS MATL	0	0	0	10	0	0	0	10	SQ. FT.
AGG SUBGRADE IMPROVE	0	0	0	0	0	0	0	0	SQ. FT.
FURNISHED EXCAVATION	0	0	0	2	0	0	0	2	SQ. FT.

72+50

CIVILTECH
Two Pierce Place, Suite 1400
Itasca, Illinois 60143
Tel: 630.773.3900 Fax: 630.773.3975
www.civiltechinc.com

DESIGNED - PK
DRAWN - PK
CHECKED - JRV
DATE - 10/8/2018

REVISED -
REVISED -
REVISED -
REVISED -

**STATE OF ILLINOIS
DEPARTMENT OF TRANSPORTATION**

VERT. 0 5 10
HORIZ. 0 10 20

SCALES

CROSS SECTIONS - WEILAND ROAD

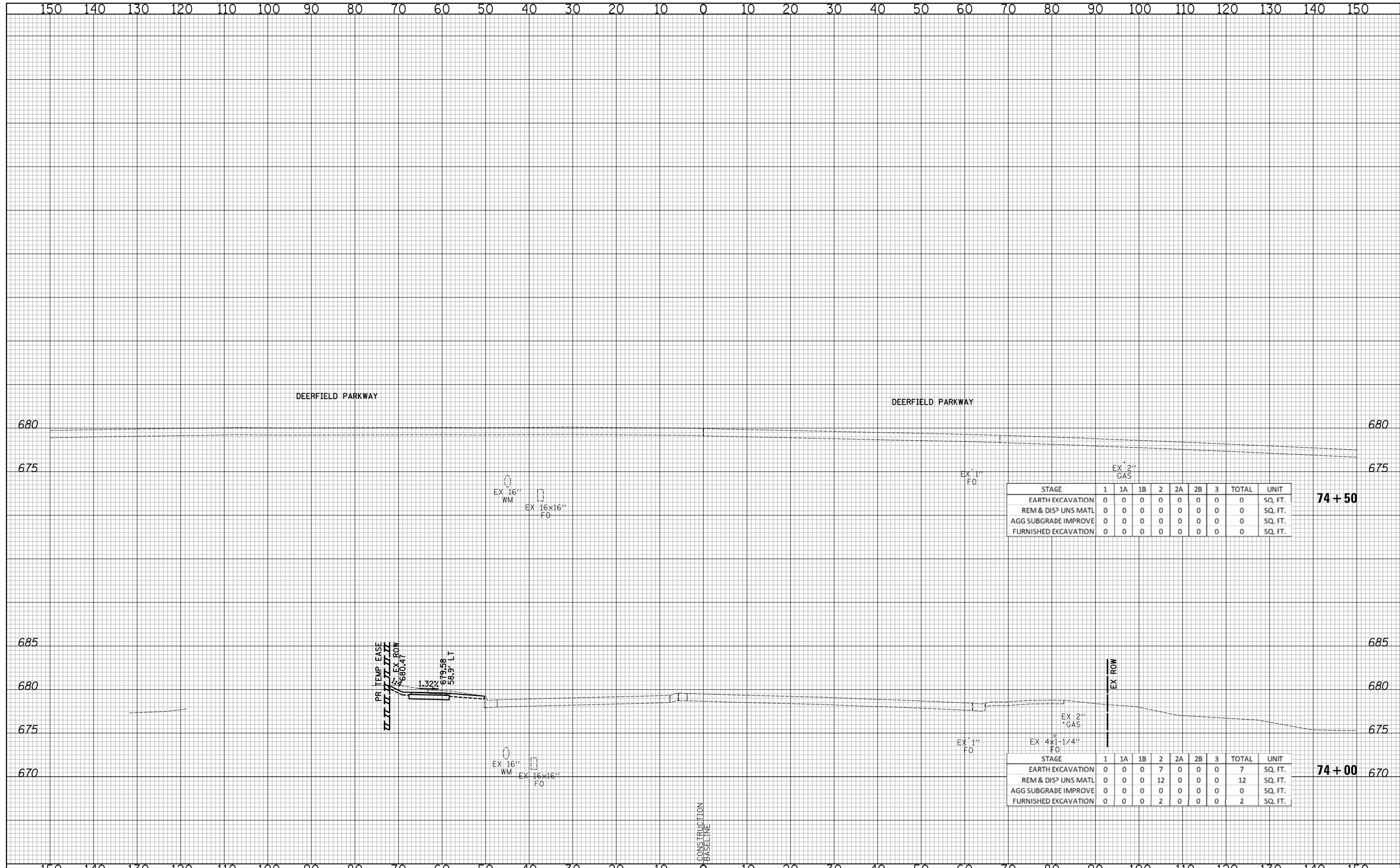
SHEET NO. 53 OF 54 SHEETS STA. 72+50 TO STA. 73+50

F.A.U. RTE.	SECTION	COUNTY	TOTAL SHEETS	SHEET NO.
2665	14-00158-11-WR	LAKE	537	536
FED. ROAD DIST. NO. 1 ILLINOIS				FED. AID PROJECT

CONTRACT NO. 61E24

DATE	
BY	
SURVEYED	
PLOTTED	
TEMPLATE	
AREAS CHECKED	
FINAL SURVEY NOTE BOOK NO.	

DATE	
BY	
SURVEYED	
PLOTTED	
TEMPLATE	
AREAS CHECKED	
ORIGINAL SURVEY NOTE BOOK NO.	



STAGE	1	1A	1B	2	2A	2B	3	TOTAL	UNIT
EARTH EXCAVATION	0	0	0	0	0	0	0	0	SQ. FT.
REM & DISP UNS MATL	0	0	0	0	0	0	0	0	SQ. FT.
AGG SUBGRADE IMPROVE	0	0	0	0	0	0	0	0	SQ. FT.
FURNISHED EXCAVATION	0	0	0	0	0	0	0	0	SQ. FT.

74+50

STAGE	1	1A	1B	2	2A	2B	3	TOTAL	UNIT
EARTH EXCAVATION	0	0	0	7	0	0	0	7	SQ. FT.
REM & DISP UNS MATL	0	0	0	12	0	0	0	12	SQ. FT.
AGG SUBGRADE IMPROVE	0	0	0	0	0	0	0	0	SQ. FT.
FURNISHED EXCAVATION	0	0	0	2	0	0	0	2	SQ. FT.

74+00

CIVILTECH
 Two Pierce Place, Suite 1400
 Itasca, Illinois 60143
 Tel: 630.773.3900 Fax: 630.773.3975
 www.civiltechinc.com

DESIGNED - PK	REVISED -
DRAWN - PK	REVISED -
CHECKED - JRV	REVISED -
DATE - 10/8/2018	REVISED -

**STATE OF ILLINOIS
 DEPARTMENT OF TRANSPORTATION**



CROSS SECTIONS - WEILAND ROAD

SHEET NO. 54 OF 54 SHEETS STA. 74+00 TO STA. 74+50

F.A.U. RTE.	SECTION	COUNTY	TOTAL SHEETS	SHEET NO.
2665	14-00158-11-WR	LAKE	537	537
CONTRACT NO. 61E24				
FED. ROAD DIST. NO. 1 ILLINOIS FED. AID PROJECT				