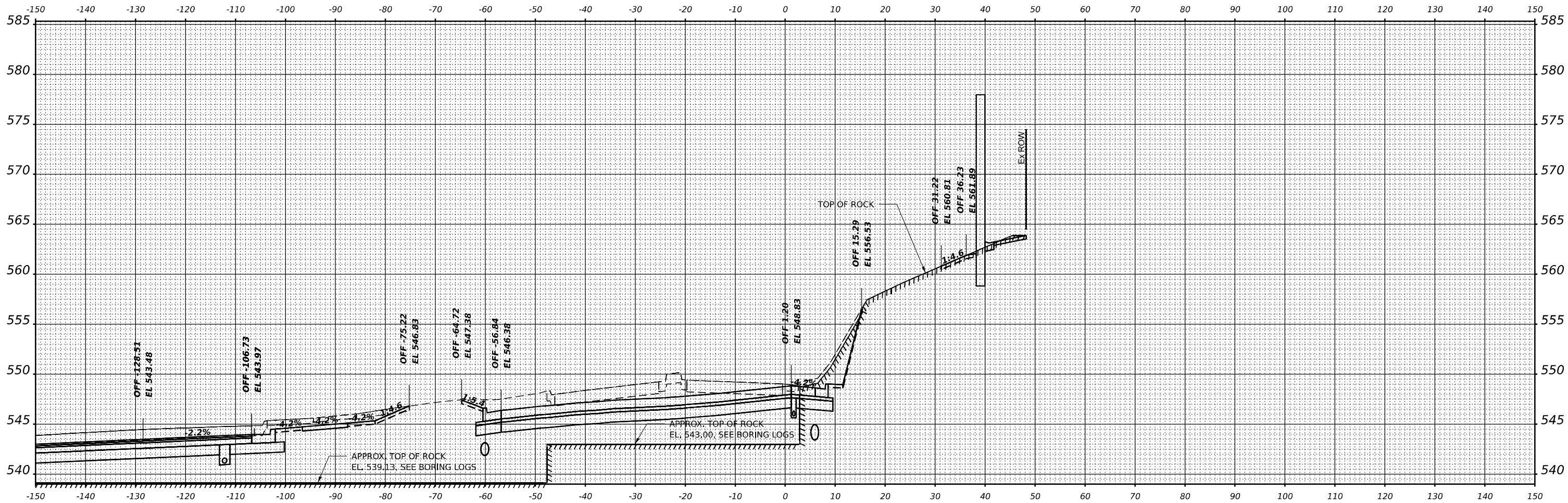


FINAL SURVEY NO.	SURVEYED	DATE
NOTE BOOK	PLOTTED	BY
AREAS CHECKED	TEMPLATE	
	AREAS CHECKED	

ORIGINAL SURVEY NO.	SURVEYED	DATE
NOTE BOOK	PLOTTED	BY
AREAS CHECKED	TEMPLATE	
	AREAS CHECKED	

MODEL: EX RICHARDS ST RAMP B - 11+00.00 (SHEET)
 FILE NAME: C:\TRANSPORT\LOCAL\TRANSIST\11S\11+00\11DMS\9883\2828D-SHT-ASHT-18.DGN



STA 11+00.00



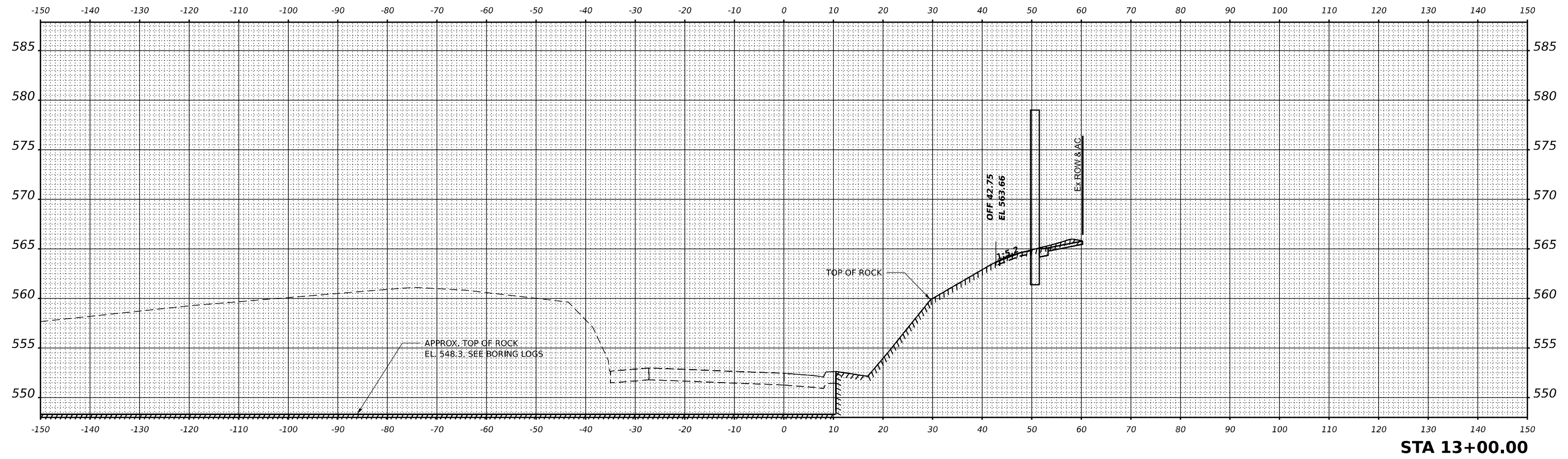
USER NAME = AVILAC	DESIGNED - CMA	REVISED -
PLOT SCALE = 0.1666667" / IN.	DRAWN - CMA	REVISED -
PLOT DATE = 1/29/2024	CHECKED - BRH	REVISED -
	DATE -	REVISED -

**STATE OF ILLINOIS
 DEPARTMENT OF TRANSPORTATION**

RICHARDS STREET RAMP B CROSS SECTIONS			
SCALE: 1"=10'	SHEET	OF SHEETS	STA.

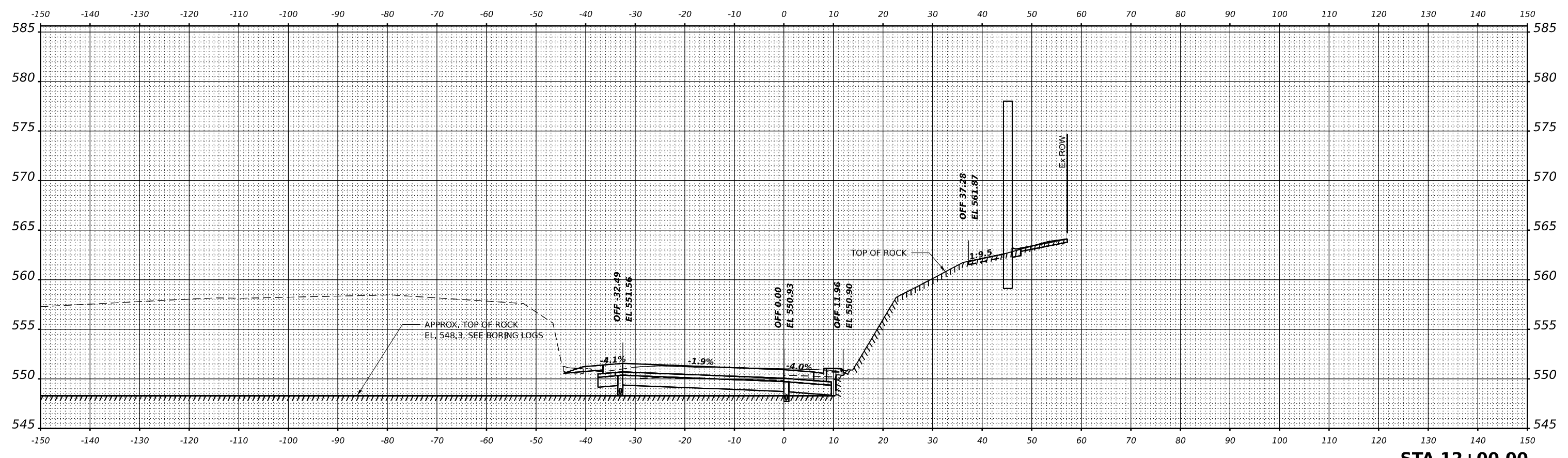
F.A.U. RTE.	SECTION	COUNTY	TOTAL SHEETS	SHEET NO.
354	99-4B-2-BR	WILL	320	301
CONTRACT NO. 62380				
ILLINOIS FED. AID PROJECT				

FINAL SURVEY	SURVEYED	DATE
NOTE BOOK	PLOTTED	BY
NO.	TEMPLATE	
	AREAS CHECKED	
	AREAS CHECKED	



STA 13+00.00

ORIGINAL SURVEY	SURVEYED	DATE
NOTE BOOK	PLOTTED	BY
NO.	TEMPLATE	
	AREAS CHECKED	
	AREAS CHECKED	



STA 12+00.00

MODEL: EX RICHARDS ST RAMP B - 12+00.00 (SHEET)
FILE NAME: C:\TRANSPORT\LOCAL\TRANSISTEM\574201\DN50883\B23RD-SRT-ASST-13.DGN



USER NAME = AVILAC	DESIGNED - CMA	REVISED -
PLOT SCALE = 0.16666667 "/>		
PLOT DATE = 1/29/2024	DATE -	REVISED -

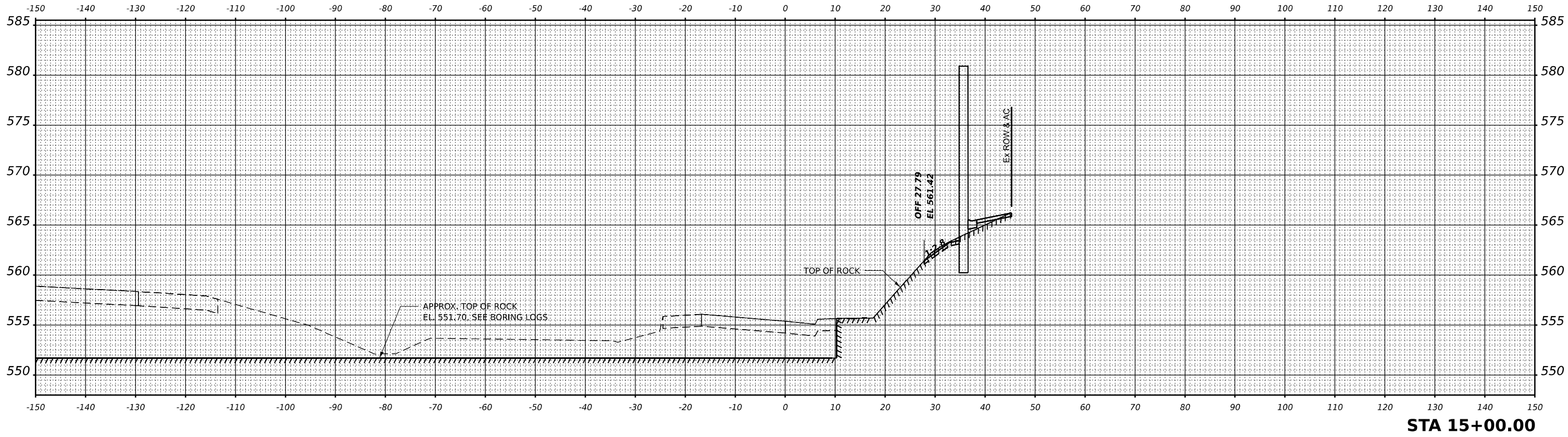
STATE OF ILLINOIS
DEPARTMENT OF TRANSPORTATION

RICHARDS STREET RAMP B
CROSS SECTIONS

SCALE: 1"=10' SHEET OF SHEETS STA.

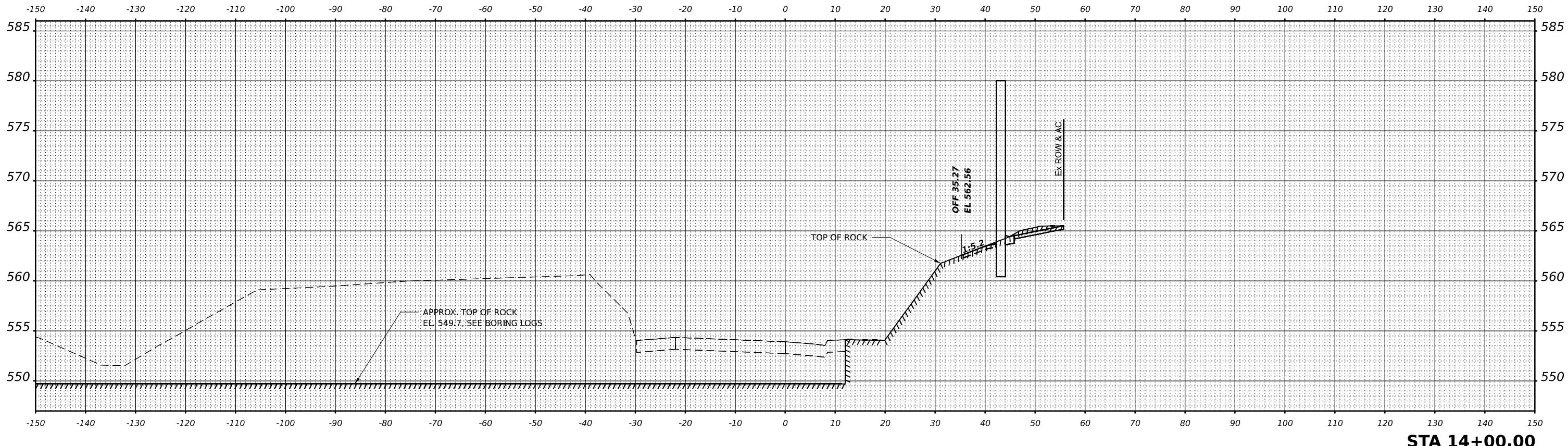
F.A.U. RTE.	SECTION	COUNTY	TOTAL SHEETS	SHEET NO.
354	99-4B-2-BR	WILL	320	302
CONTRACT NO. 62380				
ILLINOIS FED. AID PROJECT				

FINAL SURVEY NO.	SURVEYED	DATE
NOTE BOOK	PLOTTED	BY
AREAS CHECKED	TEMPLATE	
	AREAS CHECKED	



STA 15+00.00

ORIGINAL SURVEY NO.	SURVEYED	DATE
NOTE BOOK	PLOTTED	BY
AREAS CHECKED	TEMPLATE	
	AREAS CHECKED	



STA 14+00.00

MODEL: EX RICHARDS ST RAMP B - 14+00.00 (SHEET)
FILE NAME: C:\TRANSPORT\LOCAL\TRANSISTEM\FW\01\DM\SG\883\23\RD\SR\ASHT\20.DGN



USER NAME = AVILAC	DESIGNED - CMA	REVISED -
	DRAWN - CMA	REVISED -
PLOT SCALE = 0.1666667" / IN.	CHECKED - BRH	REVISED -
PLOT DATE = 1/29/2024	DATE -	REVISED -

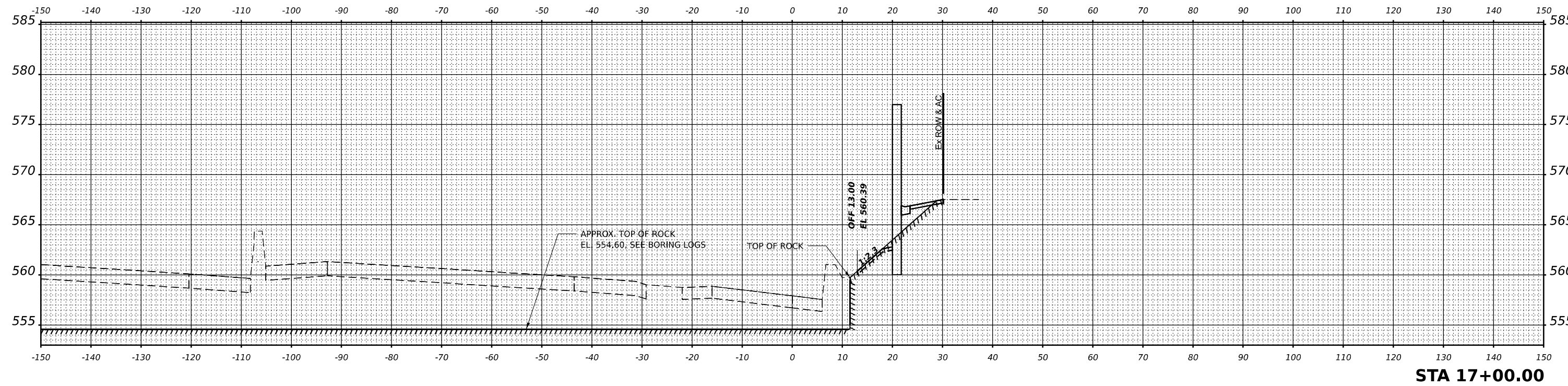
**STATE OF ILLINOIS
DEPARTMENT OF TRANSPORTATION**

**RICHARDS STREET RAMP B
CROSS SECTIONS**

SCALE: 1"=10' SHEET OF SHEETS STA.

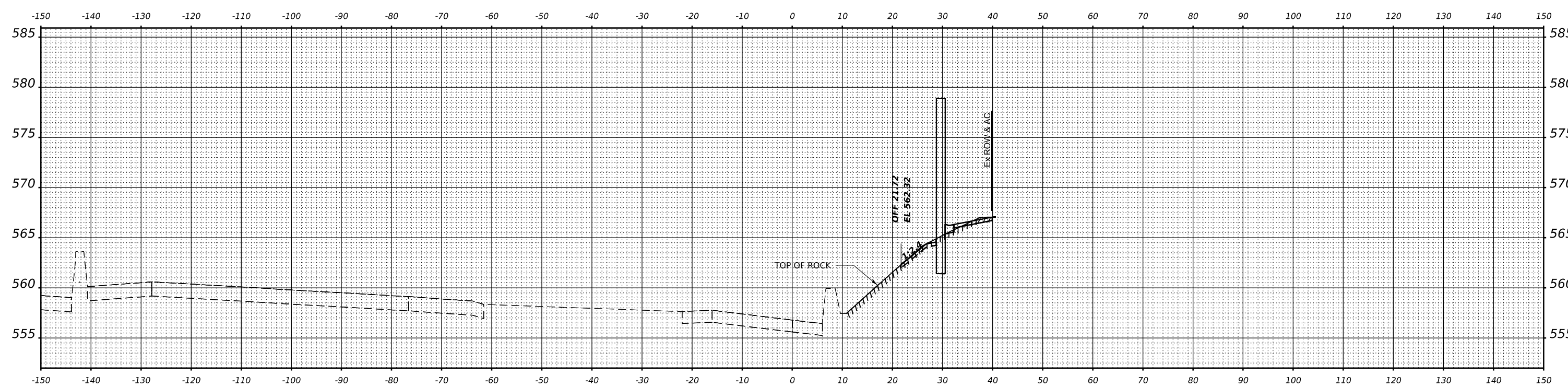
F.A.U. RTE.	SECTION	COUNTY	TOTAL SHEETS	SHEET NO.
354	99-4B-2-BR	WILL	320	303
CONTRACT NO. 62380				
ILLINOIS FED. AID PROJECT				

DATE	
BY	
SURVEYED	
PLOTTED	
TEMPLATE	
AREAS CHECKED	
FINAL SURVEY NOTE BOOK NO.	



STA 17+00.00

DATE	
BY	
SURVEYED	
PLOTTED	
TEMPLATE	
AREAS CHECKED	
ORIGINAL SURVEY NOTE BOOK NO.	



STA 16+00.00

MODEL: EX RICHARDS ST RAMP B - 16+00.00 (SHEET)
 FILE NAME: C:\TRANSPORT\LOCAL\TRANS\SYSTEMS\99-4B-2\BR\99-4B-2-1.DGN



USER NAME = AVILAC	DESIGNED - CMA	REVISED -
	DRAWN - CMA	REVISED -
PLOT SCALE = 0.16666667 "/> <td>CHECKED - BRH</td> <td>REVISED -</td>	CHECKED - BRH	REVISED -
PLOT DATE = 1/29/2024	DATE -	REVISED -

STATE OF ILLINOIS
 DEPARTMENT OF TRANSPORTATION

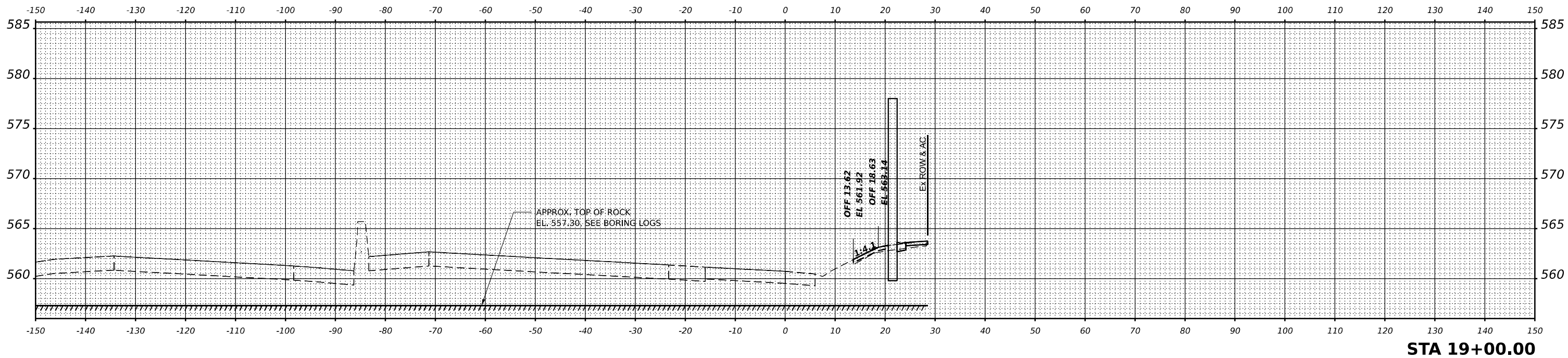
RICHARDS STREET RAMP B
 CROSS SECTIONS

SCALE: 1"=10' SHEET OF SHEETS STA.

F.A.U. RTE.	SECTION	COUNTY	TOTAL SHEETS	SHEET NO.
354	99-4B-2-BR	WILL	320	304
CONTRACT NO. 62380				

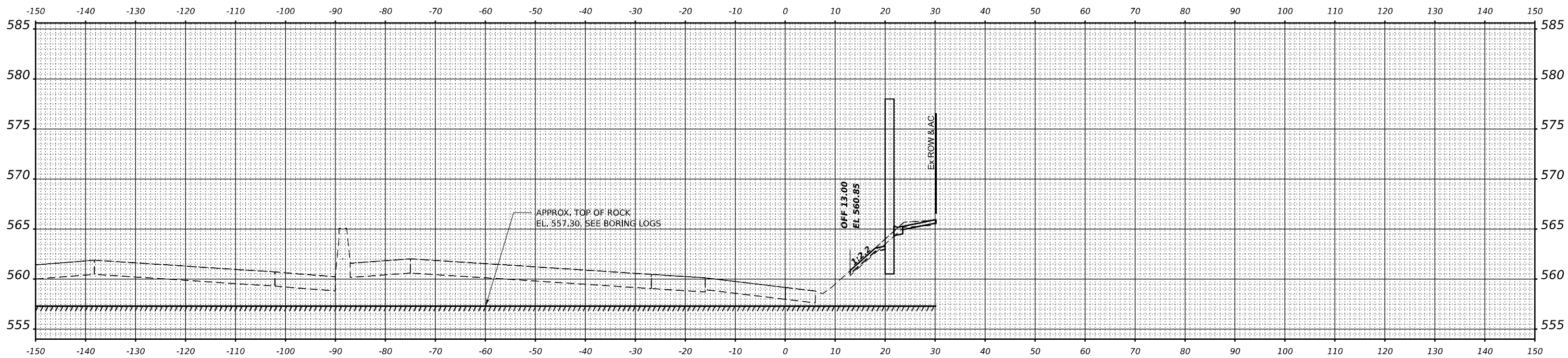
ILLINOIS FED. AID PROJECT

DATE	
BY	
SURVEYED	
PLOTTED	
TEMPLATE	
AREAS CHECKED	
FINAL SURVEY NOTE BOOK NO.	



STA 19+00.00

DATE	
BY	
SURVEYED	
PLOTTED	
TEMPLATE	
AREAS CHECKED	
ORIGINAL SURVEY NOTE BOOK NO.	



STA 18+00.00

MODEL: EX RICHARDS ST RAMP B - 18+00.00 (SHEET)
FILE NAME: C:\TRANSPORT\LOCAL\TRANSISTEM\FW\01\DNS\9883\23RD\SR1-ASHT-22.DGN



USER NAME = AVILAC	DESIGNED - CMA	REVISED -
PLOT SCALE = 0.16666667" / IN.	DRAWN - CMA	REVISED -
PLOT DATE = 1/29/2024	CHECKED - BRH	REVISED -
	DATE -	REVISED -

STATE OF ILLINOIS
DEPARTMENT OF TRANSPORTATION

RICHARDS STREET RAMP B
CROSS SECTIONS

SCALE: 1"=10' SHEET OF SHEETS STA.

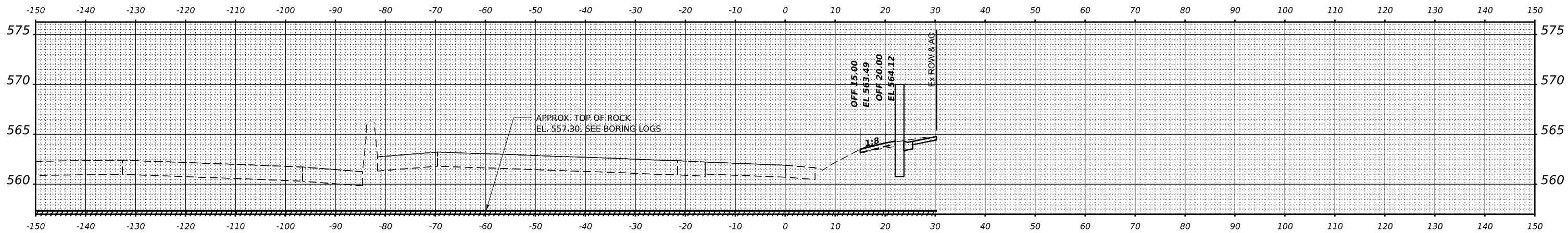
F.A.U. RTE.	SECTION	COUNTY	TOTAL SHEETS	SHEET NO.
354	99-4B-2-BR	WILL	320	305
CONTRACT NO. 62380				

ILLINOIS FED. AID PROJECT

FINAL SURVEY NO.	SURVEYED PLOTTED AREAS CHECKED	BY	DATE

ORIGINAL SURVEY NO.	SURVEYED PLOTTED AREAS CHECKED	BY	DATE

MODEL: EX RICHARDS ST RAMP B - 19+50.00 (SHEET)
 FILE NAME: C:\TRANSPORT\LOCAL\TRANSIST\ENR\19+50\19S0883\23RD-SHT-ASHT-23.DGN



STA 19+90.00



USER NAME = AVILAC	DESIGNED - CMA	REVISED -
	DRAWN - CMA	REVISED -
PLOT SCALE = 0.16666667 "/> <td>CHECKED - BRH</td> <td>REVISED -</td>	CHECKED - BRH	REVISED -
PLOT DATE = 1/29/2024	DATE -	REVISED -

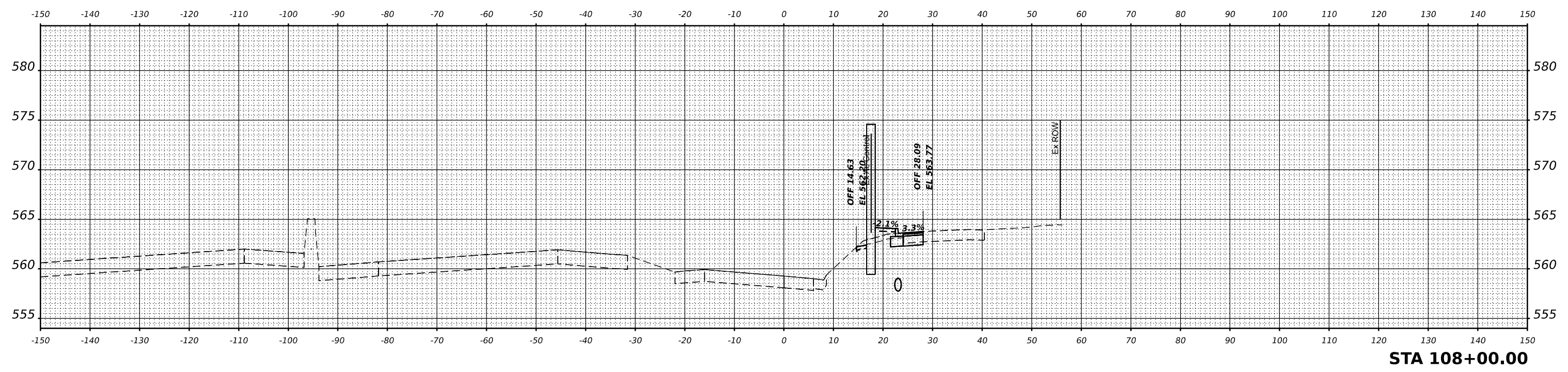
**STATE OF ILLINOIS
 DEPARTMENT OF TRANSPORTATION**

**RICHARDS STREET RAMP B
 CROSS SECTIONS**

SCALE: 1"=10' SHEET OF SHEETS STA.

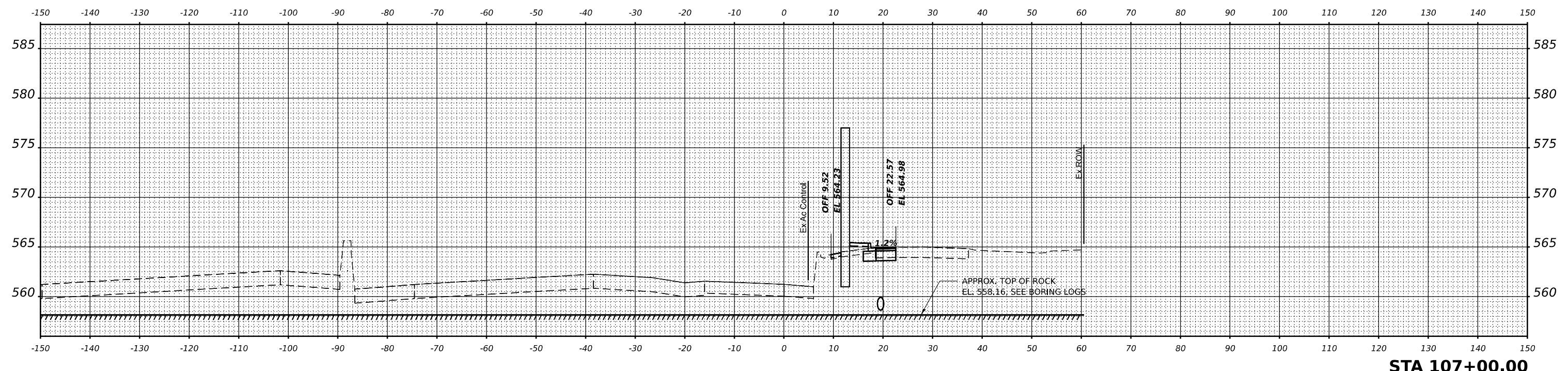
F.A.U. RTE. 354	SECTION 99-4B-2-BR	COUNTY WILL	TOTAL SHEETS 320	SHEET NO. 306
			CONTRACT NO. 62380	
		ILLINOIS FED. AID PROJECT		

DATE	
BY	
FINAL SURVEY	SURVEYED
NOTE BOOK	PLOTTED
NO.	TEMPLATE
	AREAS CHECKED
	AREAS CHECKED



STA 108+00.00

DATE	
BY	
ORIGINAL SURVEY	SURVEYED
NOTE BOOK	PLOTTED
NO.	TEMPLATE
	AREAS CHECKED
	AREAS CHECKED



STA 107+00.00

MODEL: EX RICHARDS ST RAMP C - 107+00.00 (SHEET NO.)
 FILE NAME: C:\TRANSPORT\LOCAL\TRANSISTEM\574201\DNS\988362380-SHT-ASHT-24.DGN



USER NAME = AVILAC	DESIGNED - CMA	REVISED -
	DRAWN - CMA	REVISED -
PLOT SCALE = 0.16666667' / IN.	CHECKED - BRH	REVISED -
PLOT DATE = 1/29/2024	DATE -	REVISED -

STATE OF ILLINOIS
DEPARTMENT OF TRANSPORTATION

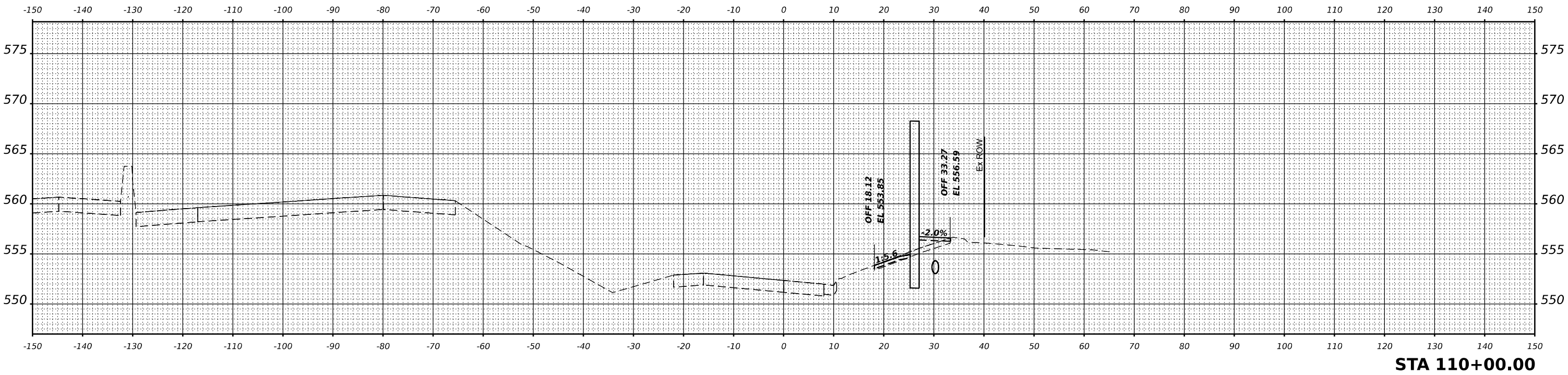
RICHARDS STREET RAMP C
CROSS SECTIONS

SCALE: 1"=10' SHEET OF SHEETS STA.

F.A.U. RTE.	SECTION	COUNTY	TOTAL SHEETS	SHEET NO.
354	99-4B-2-BR	WILL	320	307
				CONTRACT NO. 62380

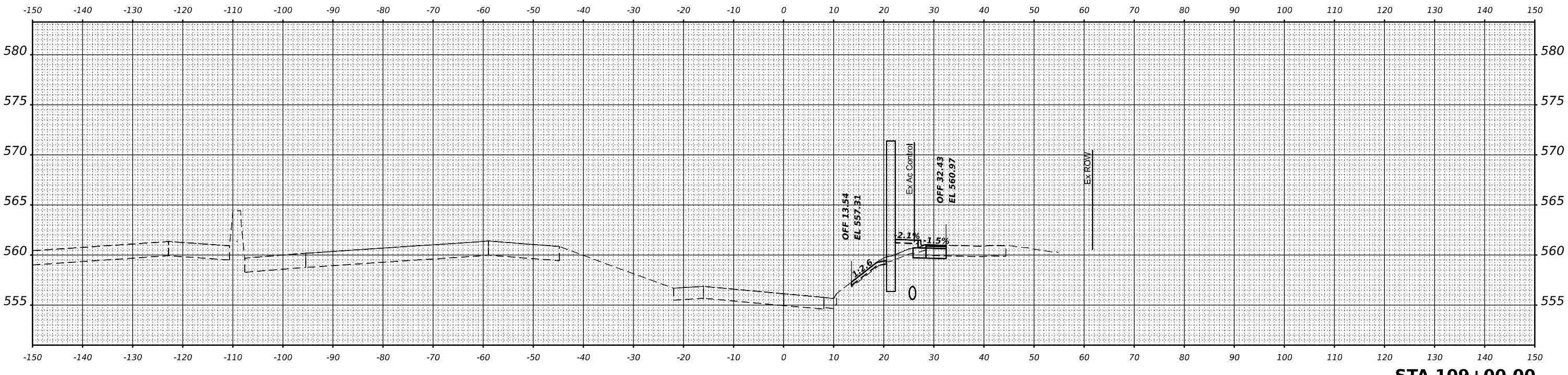
ILLINOIS FED. AID PROJECT

DATE	
BY	
FINAL SURVEY NO.	
SURVEYED	
PLOTTED	
TEMPLATE	
AREAS CHECKED	
AREAS CHECKED	



STA 110+00.00

DATE	
BY	
ORIGINAL SURVEY NO.	
SURVEYED	
PLOTTED	
TEMPLATE	
AREAS CHECKED	
AREAS CHECKED	



STA 109+00.00

MODEL: EX RICHARDS ST RAMP C - 109+00.00 | SHEET NO. 354
 FILE NAME: C:\TRANSPORT\LOCAL\TRANSISTEM\574201\DNS\9883\23RD-SHT-ASHT-25.DGN



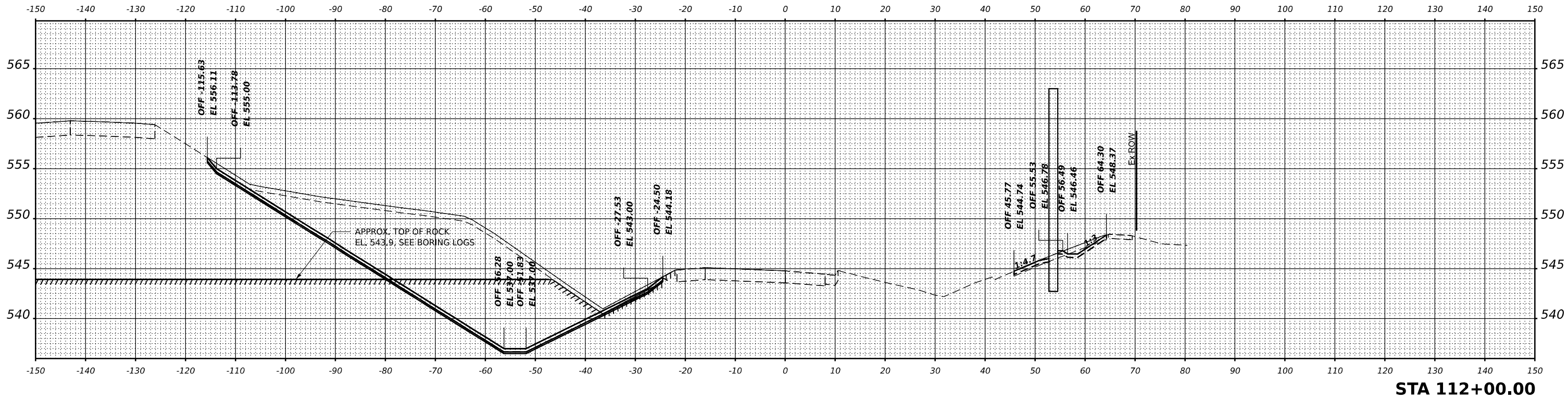
USER NAME = AVILAC	DESIGNED - CMA	REVISED -
	DRAWN - CMA	REVISED -
PLOT SCALE = 0.16666667 "/>		

**STATE OF ILLINOIS
 DEPARTMENT OF TRANSPORTATION**

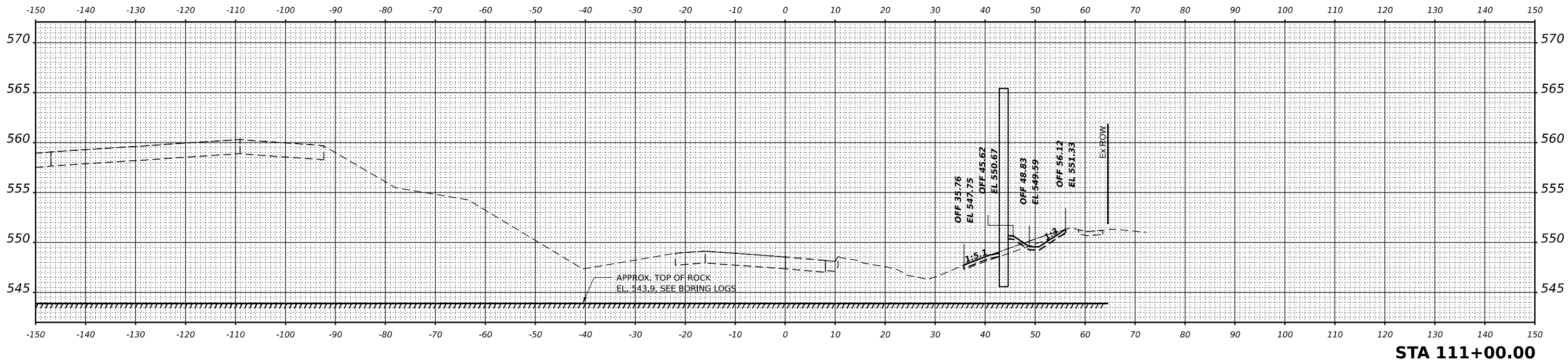
RICHARDS STREET RAMP C CROSS SECTIONS			
SCALE: 1"=10'	SHEET	OF SHEETS	STA.

F.A.U. RTE.	SECTION	COUNTY	TOTAL SHEETS	SHEET NO.
354	99-4B-2-BR	WILL	320	308
CONTRACT NO. 62380				
ILLINOIS FED. AID PROJECT				

FINAL SURVEY	SURVEYED	BY	DATE
NOTE BOOK	PLOTTED		
NO.	TEMPLATE		
	AREAS CHECKED		



ORIGINAL SURVEY	SURVEYED	BY	DATE
NOTE BOOK	PLOTTED		
NO.	TEMPLATE		
	AREAS CHECKED		



MODEL: EX-RICHARDS ST RAMP C - 111+00.00 (SHEET NO.)
FILE NAME: C:\TRANSPORT\LOCAL\TRANSISTEM\574201\DMG\8836\280\88T-ASST-26.DGN



USER NAME = AVILAC	DESIGNED - CMA	REVISED -
	DRAWN - CMA	REVISED -
PLOT SCALE = 0.16666667' / IN.	CHECKED - BRH	REVISED -
PLOT DATE = 1/29/2024	DATE -	REVISED -

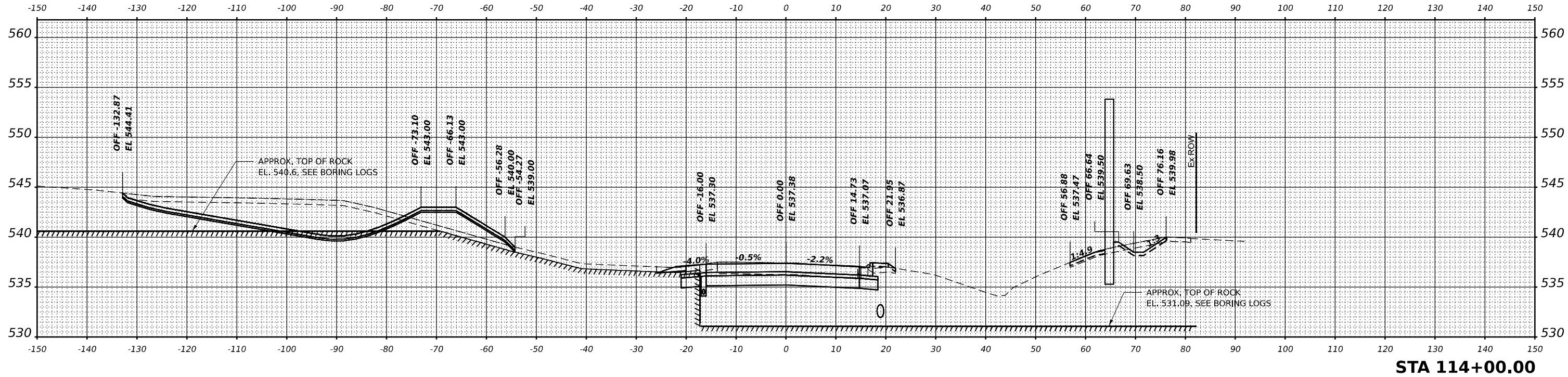
STATE OF ILLINOIS
DEPARTMENT OF TRANSPORTATION

RICHARDS STREET RAMP C
CROSS SECTIONS

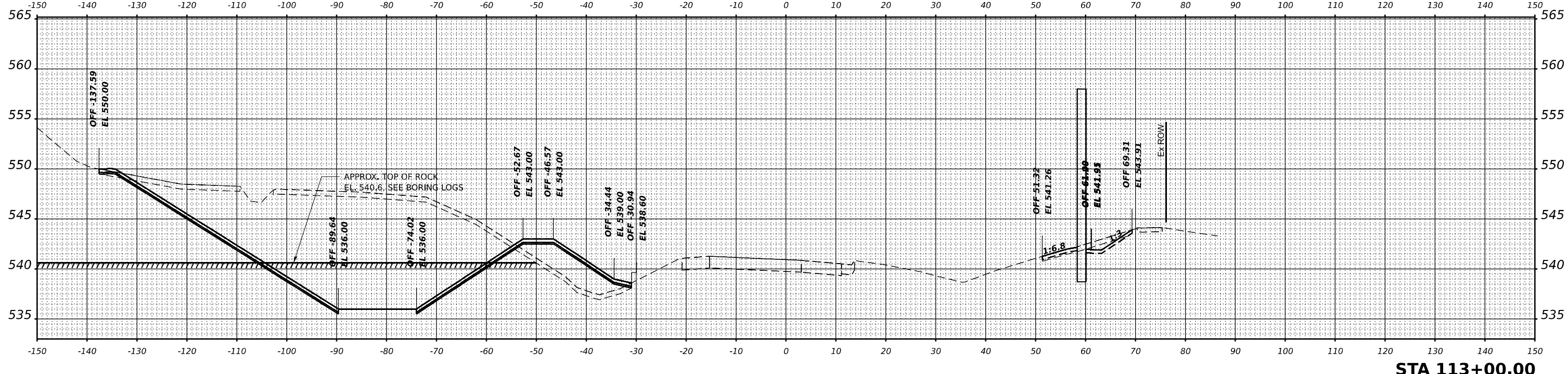
SCALE: 1"=10' SHEET OF SHEETS STA.

F.A.U. RTE.	SECTION	COUNTY	TOTAL SHEETS	SHEET NO.
354	99-4B-2-BR	WILL	320	309
CONTRACT NO. 62380				
ILLINOIS FED. AID PROJECT				

FINAL SURVEY	SURVEYED	DATE
NOTE BOOK	PLOTTED	BY
NO.	TEMPLATE	
	AREAS CHECKED	
	AREAS CHECKED	



ORIGINAL SURVEY	SURVEYED	DATE
NOTE BOOK	PLOTTED	BY
NO.	TEMPLATE	
	AREAS CHECKED	
	AREAS CHECKED	



MODEL: EX-RICHARDS ST RAMP C - 113+00.00 (SHEET)
FILE NAME: C:\TRANSPORT\LOCAL\TRANSIST\EX-RAMP C\113+00.00-SHT-C-27.DGN



USER NAME = AVILAC	DESIGNED - CMA	REVISED -
PLOT SCALE = 0.16666667" / IN.	DRAWN - CMA	REVISED -
PLOT DATE = 1/29/2024	CHECKED - BRH	REVISED -
	DATE -	REVISED -

**STATE OF ILLINOIS
DEPARTMENT OF TRANSPORTATION**

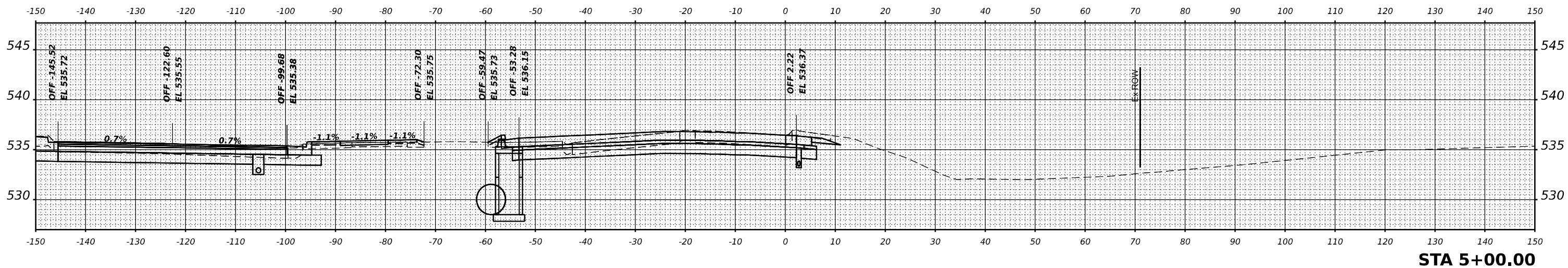
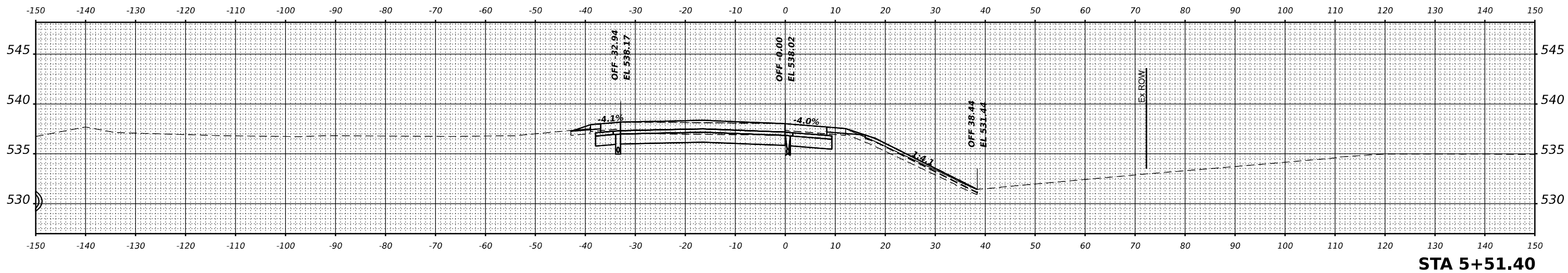
RICHARDS STREET RAMP C CROSS SECTIONS			
SCALE: 1"=10'	SHEET	OF SHEETS	STA.

F.A.U. RTE. 354	SECTION 99-4B-2-BR	COUNTY WILL	TOTAL SHEETS 320	SHEET NO. 310
CONTRACT NO. 62380				
ILLINOIS FED. AID PROJECT				

FINAL SURVEY NO.	SURVEYED	DATE
NOTE BOOK	PLOTTED	
	TEMPLATE	
	AREAS CHECKED	

ORIGINAL SURVEY NO.	SURVEYED	DATE
NOTE BOOK	PLOTTED	
	TEMPLATE	
	AREAS CHECKED	

MODEL: EX-RICHARDS ST RAMP D - 5+00.00 (SHEET)
 FILE NAME: C:\TRANSPORT\LOCAL\TRANSYS\15-274\01\DM50883\3280-SHT-CROSS-28.DGN



USER NAME = AVILAC	DESIGNED - CMA	REVISED -
PLOT SCALE = 0.16666667 "/> <td>DRAWN - CMA</td> <td>REVISED -</td>	DRAWN - CMA	REVISED -
PLOT DATE = 1/29/2024	CHECKED - BRH	REVISED -
	DATE -	REVISED -

**STATE OF ILLINOIS
DEPARTMENT OF TRANSPORTATION**

**RICHARDS STREET RAMP D
CROSS SECTIONS**

SCALE: 1"=10' SHEET OF SHEETS STA.

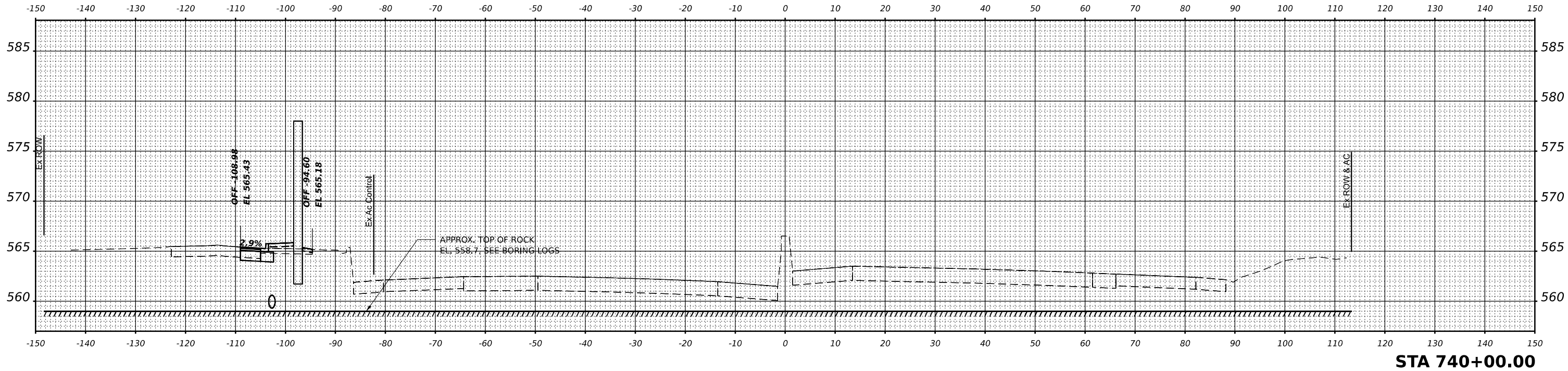
F.A.U. RTE.	SECTION	COUNTY	TOTAL SHEETS	SHEET NO.
354	99-4B-2-BR	WILL	320	311
CONTRACT NO. 62380				

ILLINOIS FED. AID PROJECT

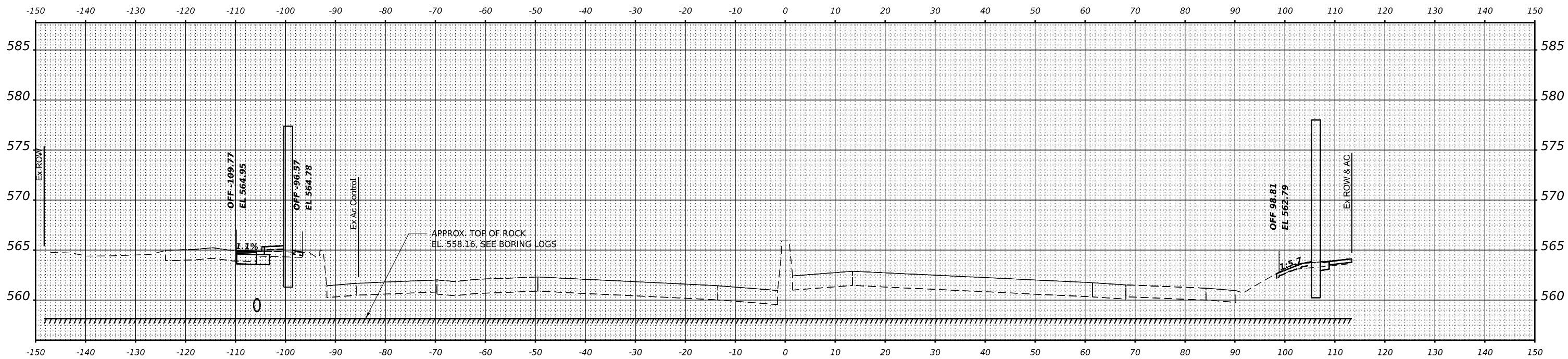
FINAL SURVEY	SURVEYED	DATE
NOTE BOOK	PLOTTED	BY
NO.	TEMPLATE	
	AREAS CHECKED	

ORIGINAL SURVEY	SURVEYED	DATE
NOTE BOOK	PLOTTED	BY
NO.	TEMPLATE	
	AREAS CHECKED	

MODEL: PR I-80 - B 739+00.00 (SHEET)
 FILE NAME: C:\TRANSPORT\LOCAL\TRANS\SYSTEMS\739+00\I80\80B3\23280-SHT-ASHT-23.DGN



STA 740+00.00



STA 739+00.00



USER NAME = AVILAC	DESIGNED - CMA	REVISED -
	DRAWN - CMA	REVISED -
PLOT SCALE = 0.1666667" / IN.	CHECKED - BRH	REVISED -
PLOT DATE = 1/29/2024	DATE -	REVISED -

**STATE OF ILLINOIS
 DEPARTMENT OF TRANSPORTATION**

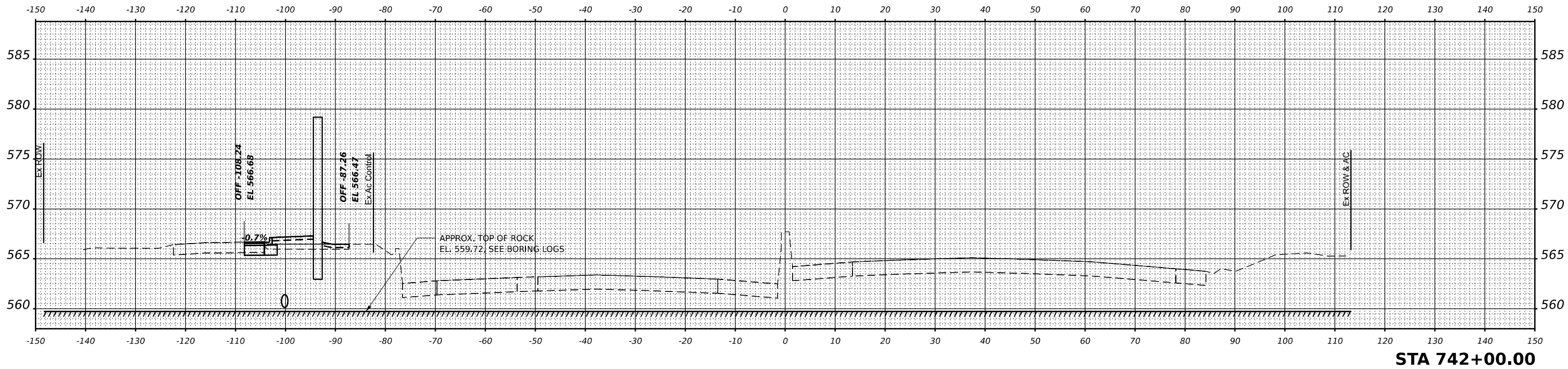
**I-80
 CROSS SECTIONS**

SCALE: 1"=10' SHEET OF SHEETS STA.

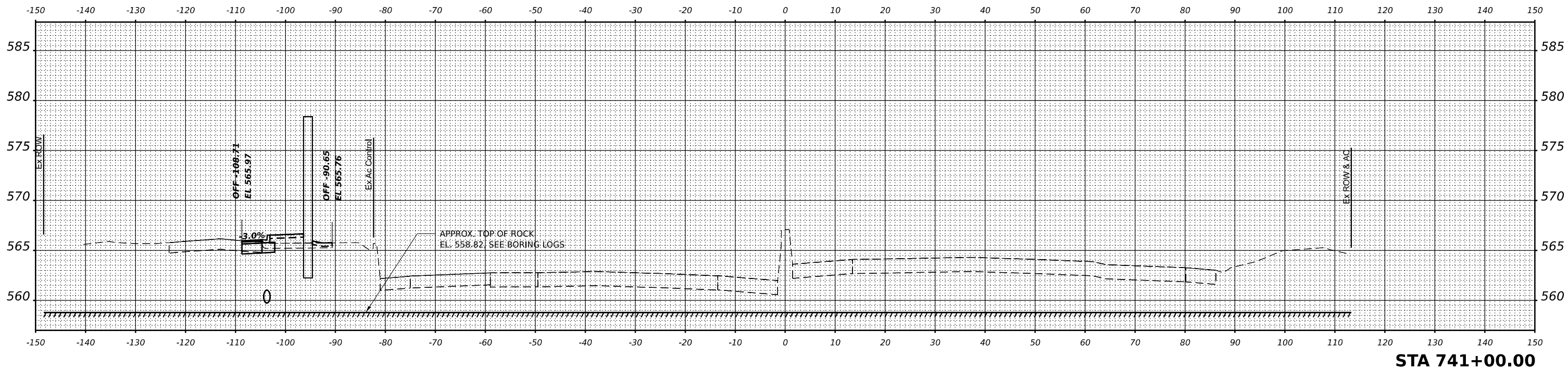
F.A.U. RTE.	SECTION	COUNTY	TOTAL SHEETS	SHEET NO.
354	99-4B-2-BR	WILL	320	312
CONTRACT NO. 62380				

ILLINOIS FED. AID PROJECT

DATE	
BY	
FINAL SURVEY	SURVEYED
NOTE BOOK	PLOTTED
NO.	TEMPLATE
	AREAS CHECKED
	AREAS CHECKED



DATE	
BY	
ORIGINAL SURVEY	SURVEYED
NOTE BOOK	PLOTTED
NO.	TEMPLATE
	AREAS CHECKED
	AREAS CHECKED



MODEL: PR I-80 - B 741+00.00 (SHEET)
FILE NAME: C:\TRANSPORT\SYSTEMS\PR\I-80\B3\23RD-SHT-ASST-30.DGN



USER NAME =	AVILAC	DESIGNED -	CMA	REVISED -	
		DRAWN -	CMA	REVISED -	
PLOT SCALE =	0.16666667" / IN.	CHECKED -	BRH	REVISED -	
PLOT DATE =	1/29/2024	DATE -		REVISED -	

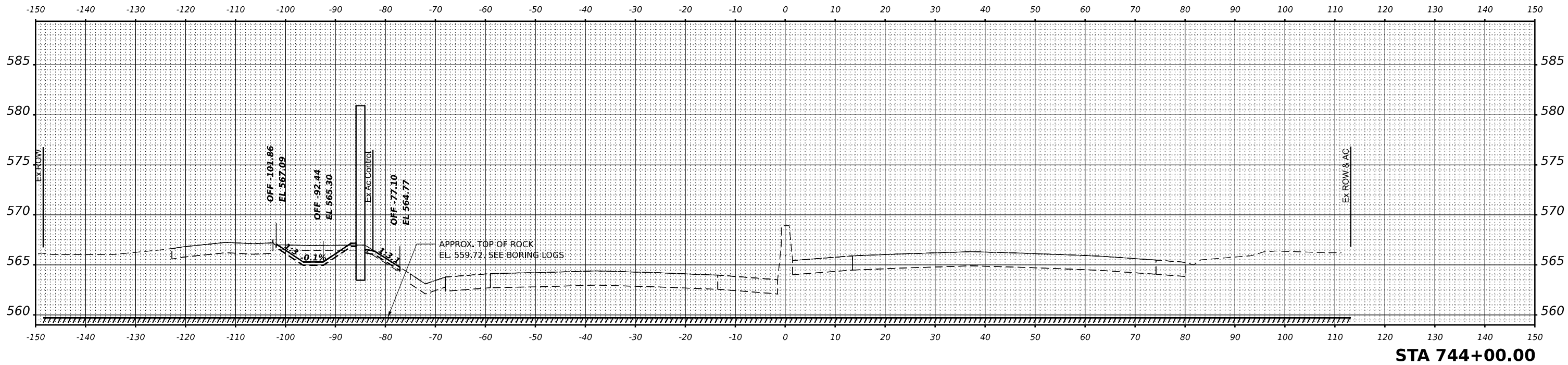
STATE OF ILLINOIS
DEPARTMENT OF TRANSPORTATION

I-80
CROSS SECTIONS

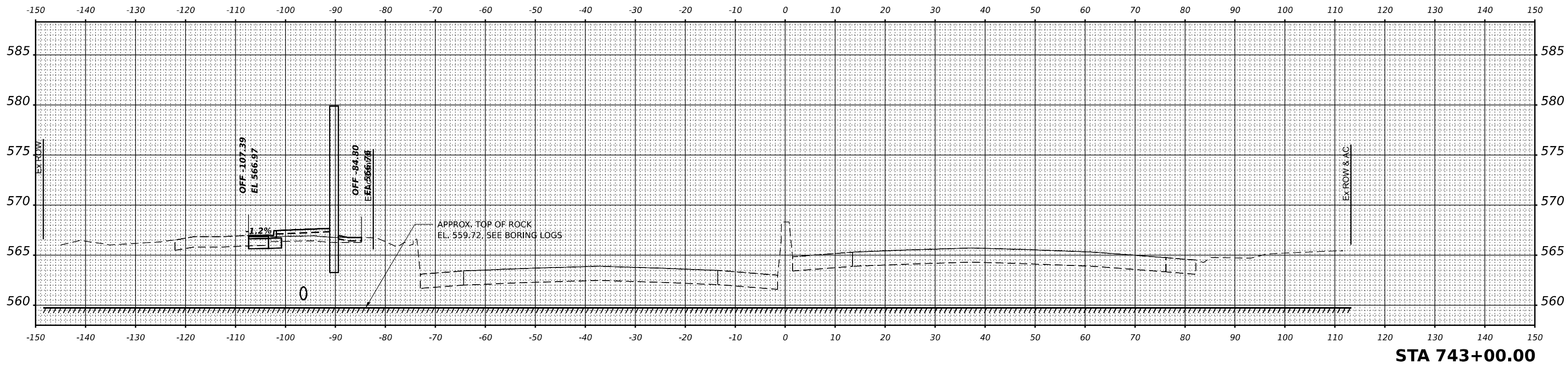
SCALE: 1"=10' SHEET OF SHEETS STA.

F.A.U. RTE.	SECTION	COUNTY	TOTAL SHEETS	SHEET NO.
354	99-4B-2-BR	WILL	320	313
CONTRACT NO. 62380				
ILLINOIS FED. AID PROJECT				

FINAL SURVEY	SURVEYED	BY	DATE
NOTE BOOK	PLOTTED		
NO.	TEMPLATE		
	AREAS CHECKED		
	AREAS CHECKED		



ORIGINAL SURVEY	SURVEYED	BY	DATE
NOTE BOOK	PLOTTED		
NO.	TEMPLATE		
	AREAS CHECKED		
	AREAS CHECKED		



MODEL: PR I-80 - B 743+00.00 (SHEET)
FILE NAME: C:\TRANSPORT\SYSTEMS\743+00\LOCAL\TRANSYS\743+00\BRD-SHT-ASST-31.DGN



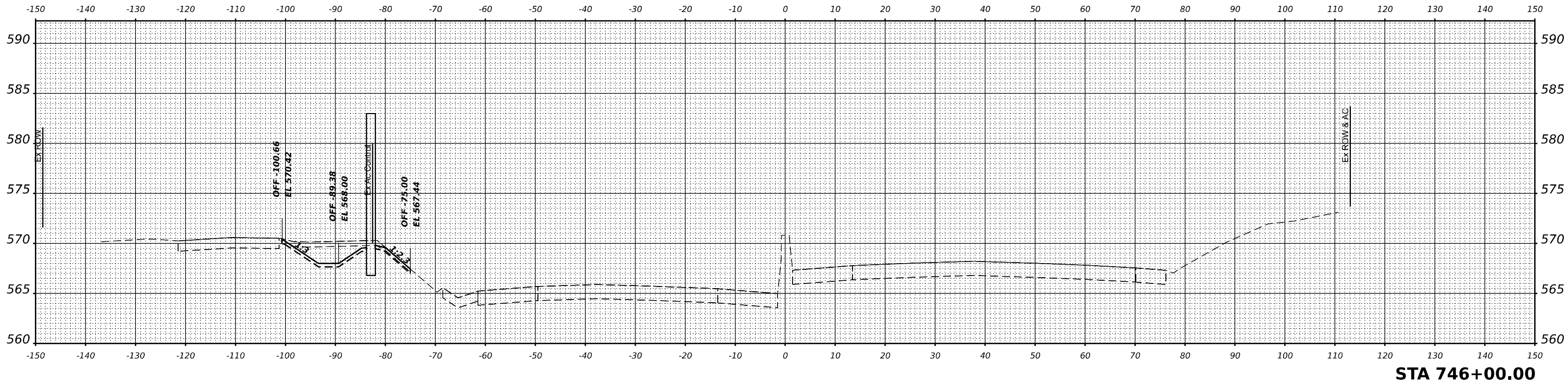
USER NAME = AVILAC	DESIGNED - CMA	REVISED -
	DRAWN - CMA	REVISED -
PLOT SCALE = 0.16666667" / IN.	CHECKED - BRH	REVISED -
PLOT DATE = 1/29/2024	DATE -	REVISED -

STATE OF ILLINOIS
DEPARTMENT OF TRANSPORTATION

I-80 CROSS SECTIONS			
SCALE: 1"=10'	SHEET	OF	SHEETS
		STA.	

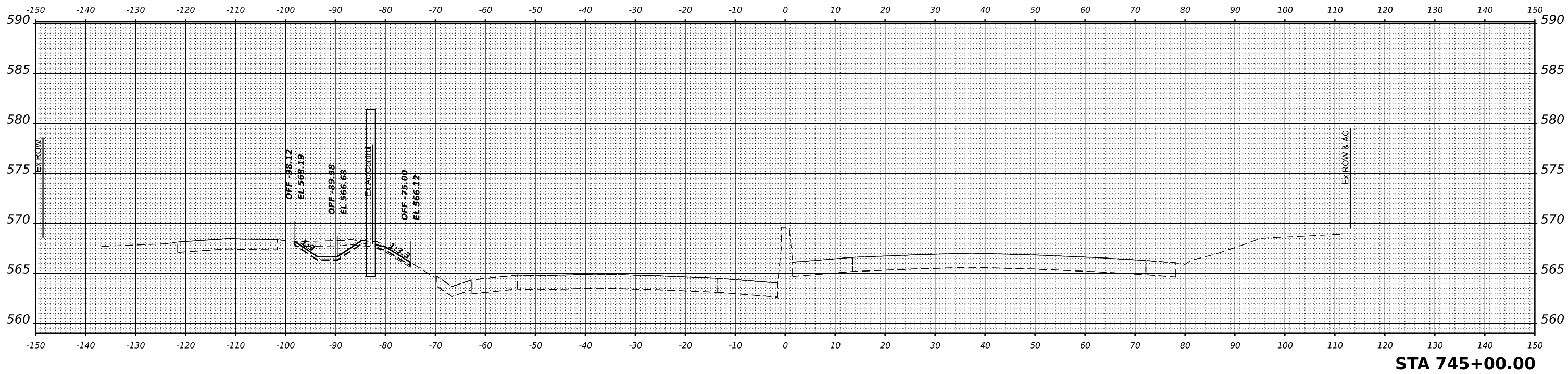
F.A.U. RTE.	SECTION	COUNTY	TOTAL SHEETS	SHEET NO.
354	99-4B-2-BR	WILL	320	314
CONTRACT NO. 62380				
ILLINOIS FED. AID PROJECT				

FINAL SURVEY	SURVEYED	DATE
NOTE BOOK	PLOTTED	BY
NO.	TEMPLATE	
	AREAS CHECKED	
	AREAS CHECKED	



STA 746+00.00

ORIGINAL SURVEY	SURVEYED	DATE
NOTE BOOK	PLOTTED	BY
NO.	TEMPLATE	
	AREAS CHECKED	
	AREAS CHECKED	



STA 745+00.00

MODEL: PR I-80 - B 745+00.00 (SHEET)
FILE NAME: C:\TRANSPORT\LOCAL\TRANSYS\EM5\FW401\DNS\9883\B28D-SHT-ASHT-32.DGN



USER NAME = AVILAC	DESIGNED - CMA	REVISED -
PLOT SCALE = 0.16666667 "/> <td>DRAWN - CMA</td> <td>REVISED -</td>	DRAWN - CMA	REVISED -
PLOT DATE = 1/29/2024	CHECKED - BRH	REVISED -
	DATE -	REVISED -

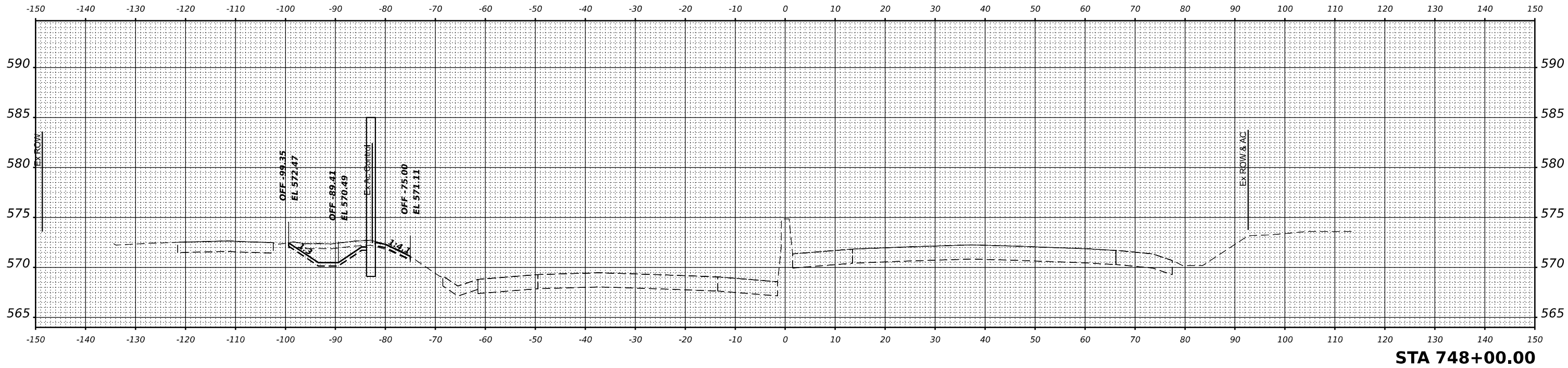
**STATE OF ILLINOIS
DEPARTMENT OF TRANSPORTATION**

**I-80
CROSS SECTIONS**

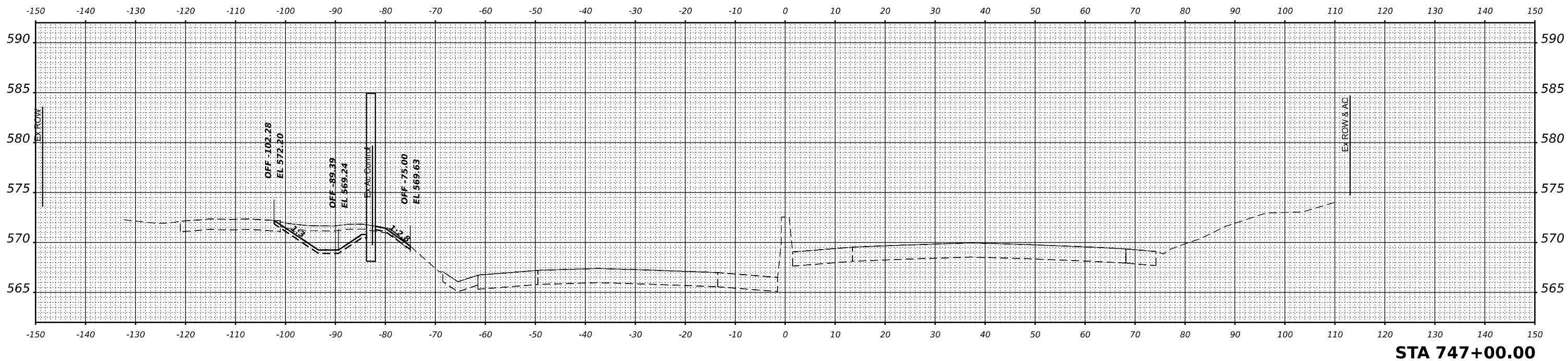
SCALE: 1"=10' SHEET OF SHEETS STA.

F.A.U. RTE.	SECTION	COUNTY	TOTAL SHEETS	SHEET NO.
354	99-4B-2-BR	WILL	320	315
CONTRACT NO. 62380				
ILLINOIS FED. AID PROJECT				

FINAL SURVEY NO.	SURVEYED	BY	DATE
NOTE BOOK	PLOTTED		
AREAS CHECKED	TEMPLATE		
	AREAS CHECKED		



ORIGINAL SURVEY NO.	SURVEYED	BY	DATE
NOTE BOOK	PLOTTED		
AREAS CHECKED	TEMPLATE		
	AREAS CHECKED		



MODEL: P:\180 - B 747+00.00 (SHEET)
 FILE NAME: C:\TRANSPORT\LOCAL\TRANSYS\SYSTEMS\74701\DM50883\B23RD-SHT-ASST-33.DGN



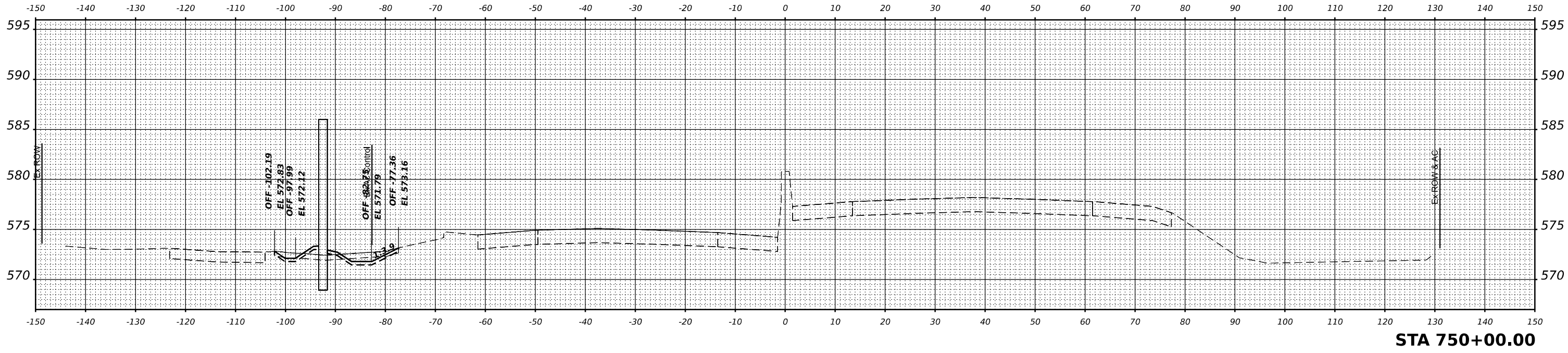
USER NAME = AVILAC	DESIGNED - CMA	REVISED -
PLOT SCALE = 0.16666667 "/> <td>DRAWN - CMA</td> <td>REVISED -</td>	DRAWN - CMA	REVISED -
PLOT DATE = 1/29/2024	CHECKED - BRH	REVISED -
	DATE -	REVISED -

**STATE OF ILLINOIS
 DEPARTMENT OF TRANSPORTATION**

I-80 CROSS SECTIONS			
SCALE: 1"=10'	SHEET	OF	SHEETS
			STA.

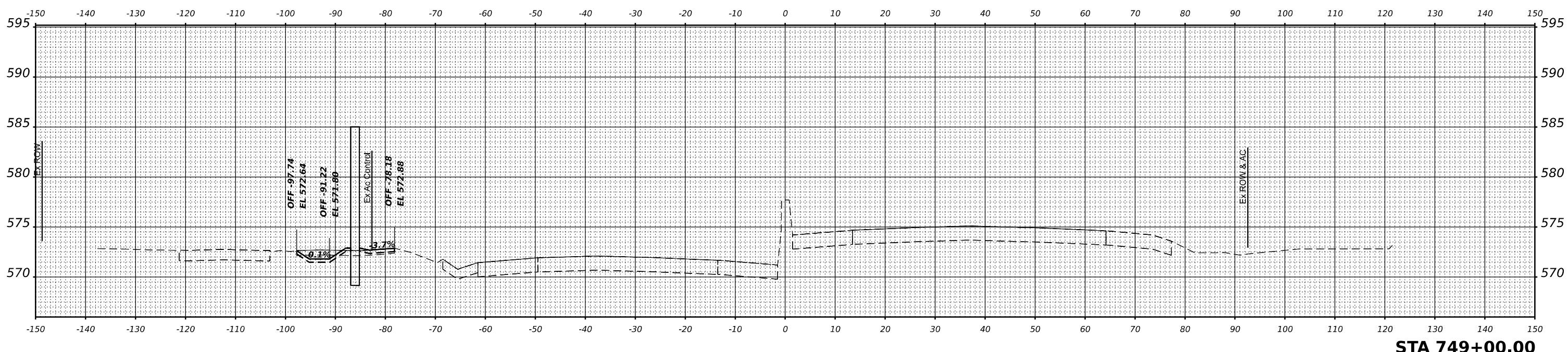
F.A.U. RTE.	SECTION	COUNTY	TOTAL SHEETS	SHEET NO.
354	99-4B-2-BR	WILL	320	316
CONTRACT NO. 62380				
ILLINOIS FED. AID PROJECT				

FINAL SURVEY NO.	SURVEYED	DATE
NOTE BOOK	PLOTTED	
AREAS CHECKED	TEMPLATE	
	AREAS CHECKED	



STA 750+00.00

ORIGINAL SURVEY NO.	SURVEYED	DATE
NOTE BOOK	PLOTTED	
AREAS CHECKED	TEMPLATE	
	AREAS CHECKED	



STA 749+00.00

MODEL: I-80 - B 749+00.00 (SHEET)
FILE NAME: C:\TRANSPORT\LOCAL\TRANSYS\TMS\FW\01\DNS\9883\62380-2-8RT-ASST-34.DGN



USER NAME = AVILAC	DESIGNED - CMA	REVISED -
	DRAWN - CMA	REVISED -
PLOT SCALE = 0.16666667" / IN.	CHECKED - BRH	REVISED -
PLOT DATE = 1/29/2024	DATE -	REVISED -

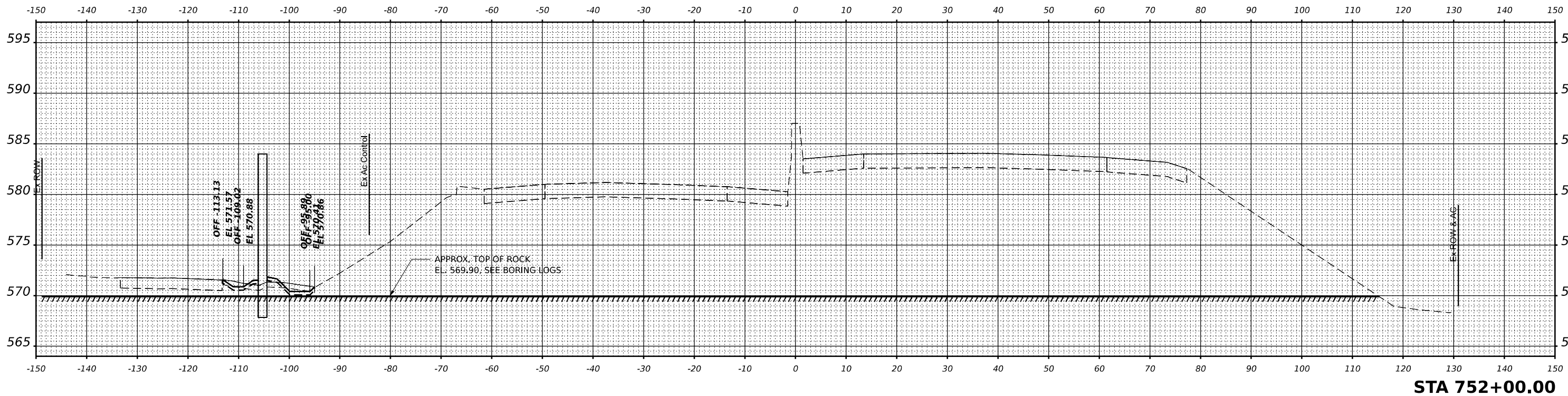
**STATE OF ILLINOIS
DEPARTMENT OF TRANSPORTATION**

**I-80
CROSS SECTIONS**

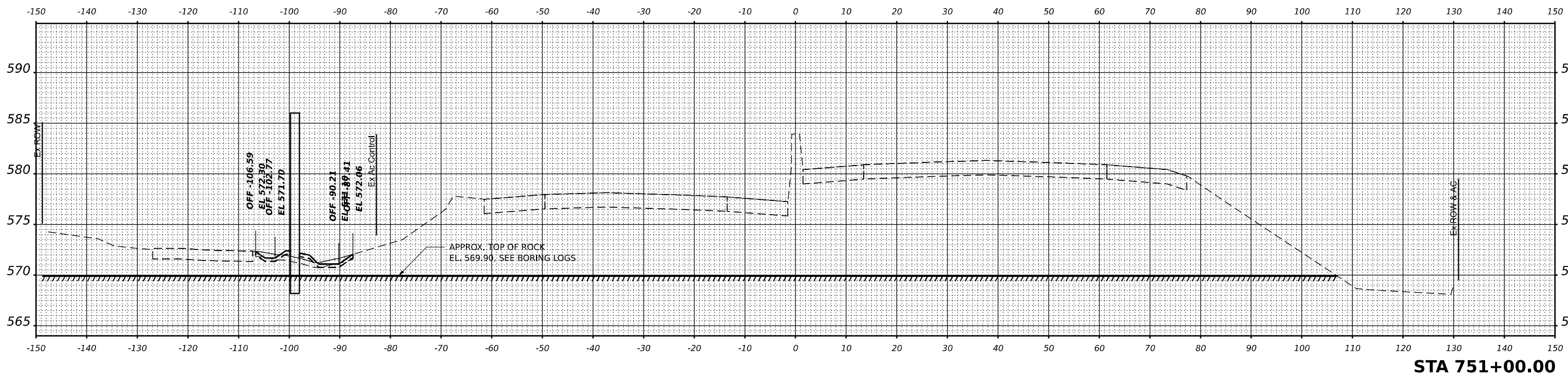
SCALE: 1"=10' SHEET OF SHEETS STA.

F.A.U. RTE.	SECTION	COUNTY	TOTAL SHEETS	SHEET NO.
354	99-4B-2-BR	WILL	320	317
CONTRACT NO. 62380				
ILLINOIS FED. AID PROJECT				

DATE	
BY	
FINAL SURVEY	SURVEYED
NOTE BOOK	PLOTTED
NO.	TEMPLATE
	AREAS CHECKED



DATE	
BY	
ORIGINAL SURVEY	SURVEYED
NOTE BOOK	PLOTTED
NO.	TEMPLATE
	AREAS CHECKED



MODEL: PR I-80 - B 751+00.00 (SHEET)
FILE NAME: C:\TRANSPORT\LOCAL\TRANSISTEM\751+00\I-80-2-28-2024\I-80-2-28-2024-35.DGN



USER NAME = AVILAC	DESIGNED - CMA	REVISED -
	DRAWN - CMA	REVISED -
PLOT SCALE = 0.16666667" / IN.	CHECKED - BRH	REVISED -
PLOT DATE = 1/29/2024	DATE -	REVISED -

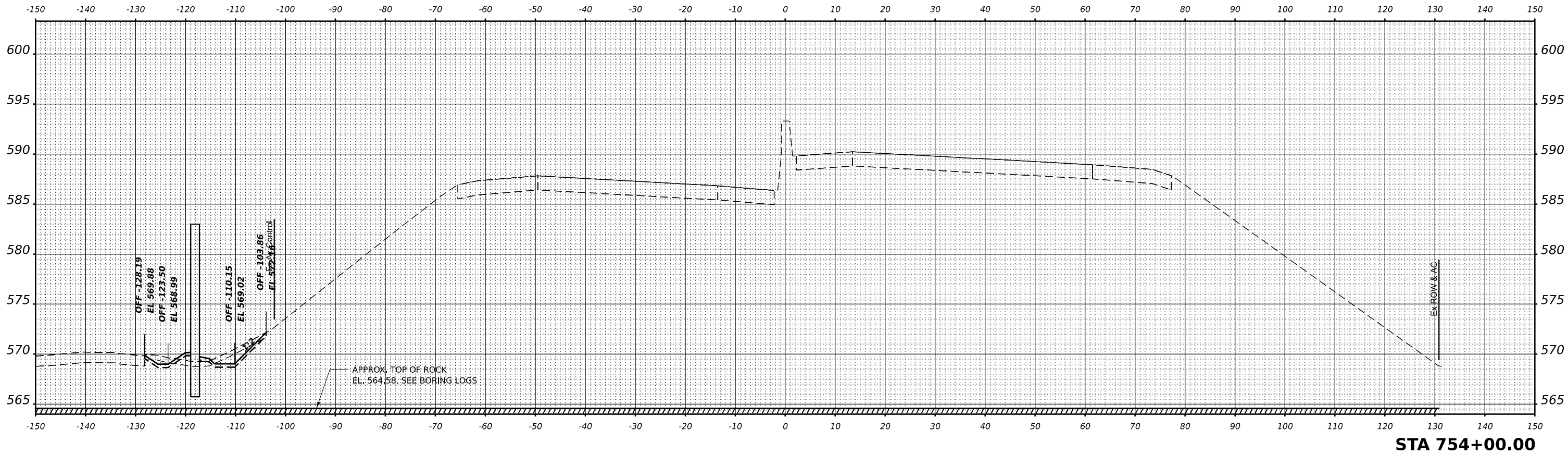
STATE OF ILLINOIS
DEPARTMENT OF TRANSPORTATION

I-80
CROSS SECTIONS

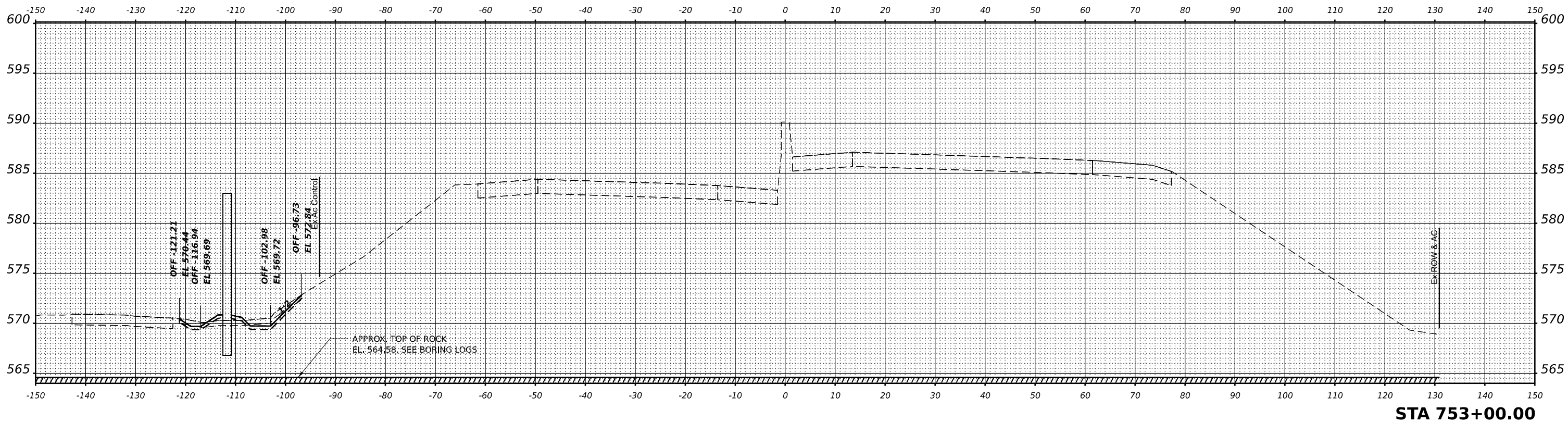
SCALE: 1"=10' SHEET OF SHEETS STA.

F.A.U. RTE.	SECTION	COUNTY	TOTAL SHEETS	SHEET NO.
354	99-4B-2-BR	WILL	320	318
CONTRACT NO. 62380				
ILLINOIS FED. AID PROJECT				

FINAL SURVEY NO.	SURVEYED	DATE
NOTE BOOK	PLOTTED	BY
AREAS CHECKED	TEMPLATE	
	AREAS CHECKED	



ORIGINAL SURVEY NO.	SURVEYED	DATE
NOTE BOOK	PLOTTED	BY
AREAS CHECKED	TEMPLATE	
	AREAS CHECKED	



MODEL: PR I-80 - B 753+00.00 (SHEET)
 FILE NAME: C:\TRANSPORT\LOCAL\TRANSISTEM5\FW\01\DM5088\B2\2803-RT-ASST-36.DGN



USER NAME = AVILAC	DESIGNED - CMA	REVISED -
PLOT SCALE = 0.16666667' / IN.	DRAWN - CMA	REVISED -
PLOT DATE = 1/29/2024	CHECKED - BRH	REVISED -
	DATE -	REVISED -

STATE OF ILLINOIS
 DEPARTMENT OF TRANSPORTATION

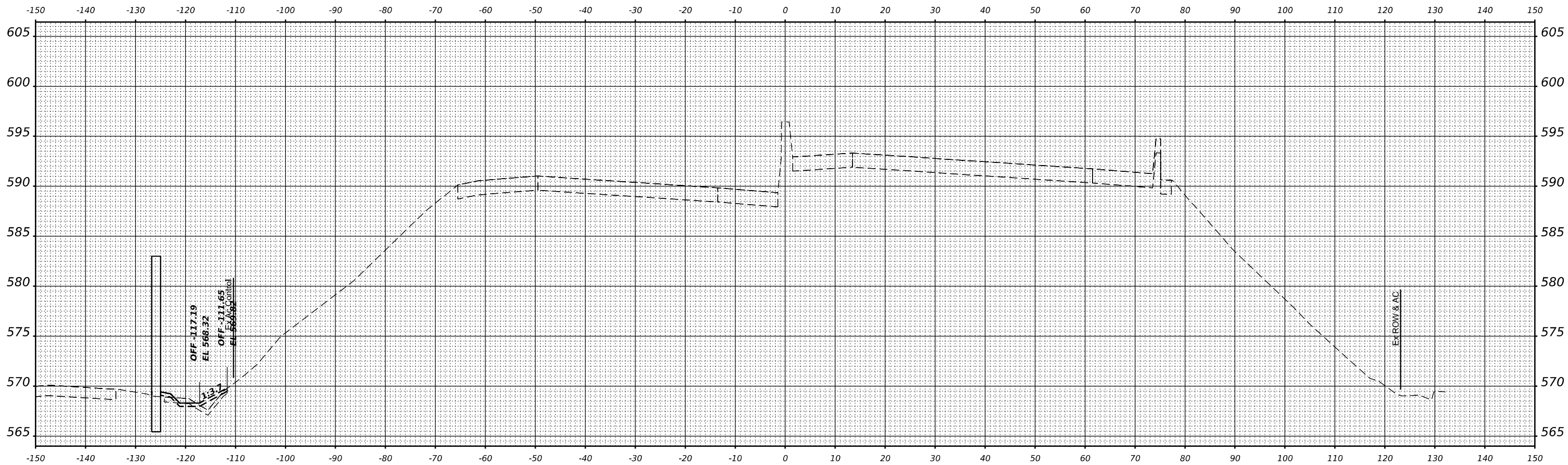
I-80 CROSS SECTIONS	
SCALE: 1"=10'	SHEET OF SHEETS STA.

F.A.U. RTE. 354	SECTION 99-4B-2-BR	COUNTY WILL	TOTAL SHEETS 320	SHEET NO. 319
CONTRACT NO. 62380				
ILLINOIS FED. AID PROJECT				

FINAL SURVEY	SURVEYED	DATE
NOTE BOOK NO.	PLOTTED	BY
	TEMPLATE	
	AREAS CHECKED	

ORIGINAL SURVEY	SURVEYED	DATE
NOTE BOOK NO.	PLOTTED	BY
	TEMPLATE	
	AREAS CHECKED	

MODEL: PR I-80 - B 755+00.00 (SHEET)
 FILE NAME: C:\TRANSPORT\LOCAL\TRANSYS\EM5\FW\01\DN\SUR88\B328D\SHT-ASHT-37.DGN



STA 755+00.00



USER NAME = AVILAC	DESIGNED - CMA	REVISED -
PLOT SCALE = 0.16666667 "/> <td>DRAWN - CMA</td> <td>REVISED -</td>	DRAWN - CMA	REVISED -
PLOT DATE = 1/29/2024	CHECKED - BRH	REVISED -
	DATE -	REVISED -

**STATE OF ILLINOIS
 DEPARTMENT OF TRANSPORTATION**

**I-80
 CROSS SECTIONS**

SCALE: 1"=10' SHEET OF SHEETS STA.

F.A.U. RTE.	SECTION	COUNTY	TOTAL SHEETS	SHEET NO.
354	99-4B-2-BR	WILL	320	320
CONTRACT NO. 62380				
ILLINOIS FED. AID PROJECT				