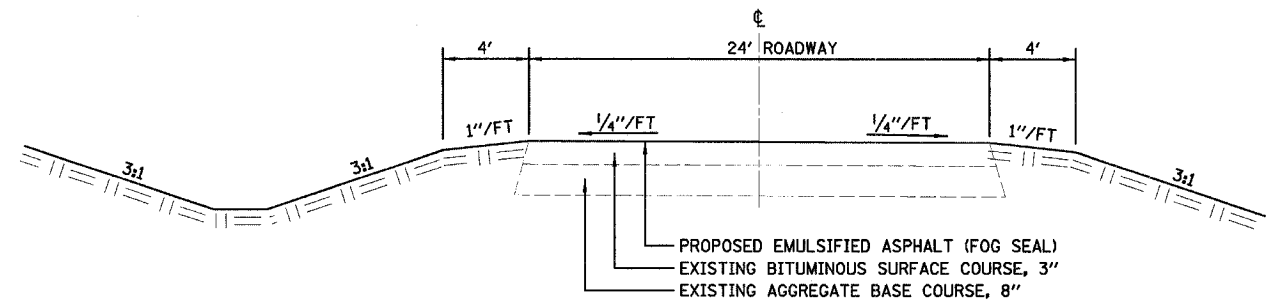
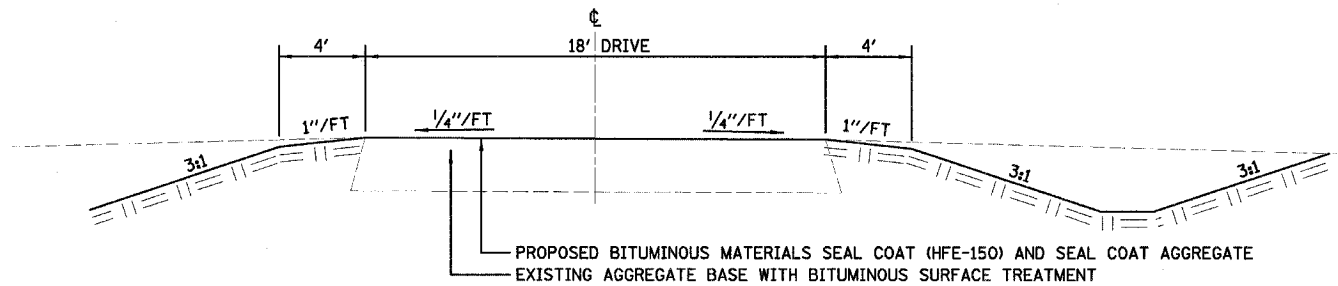


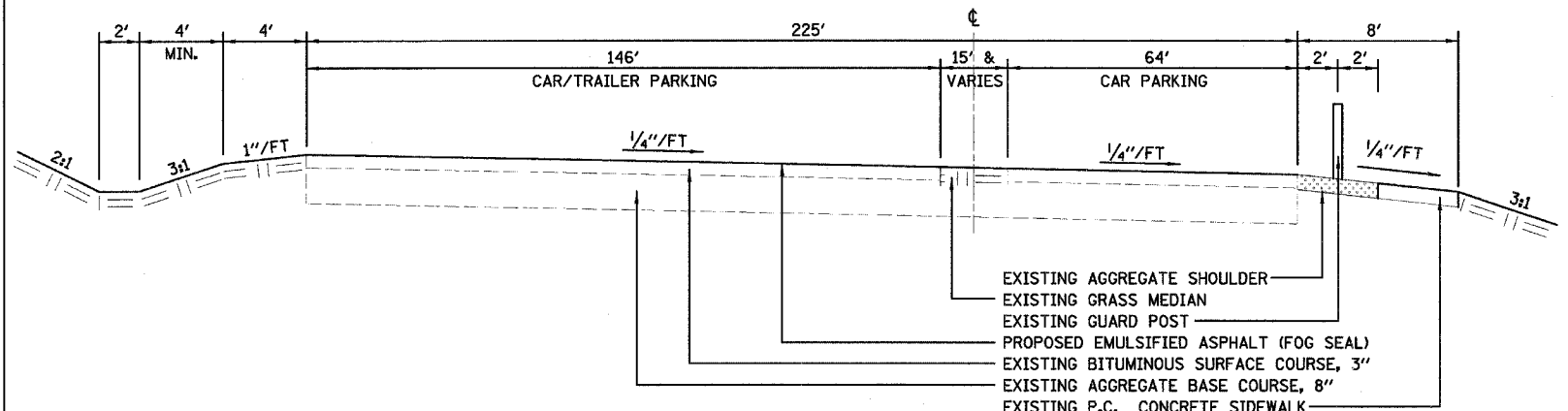
F.A. RTE.	SECTION	COUNTY	TOTAL SHEETS	SHEET NO.
		POPE	16	3
STA.		TO STA.		
FED. ROAD DIST. NO.		ILLINOIS FED. AID PROJECT		
IDNR PROJECT NO. 5-06-004				



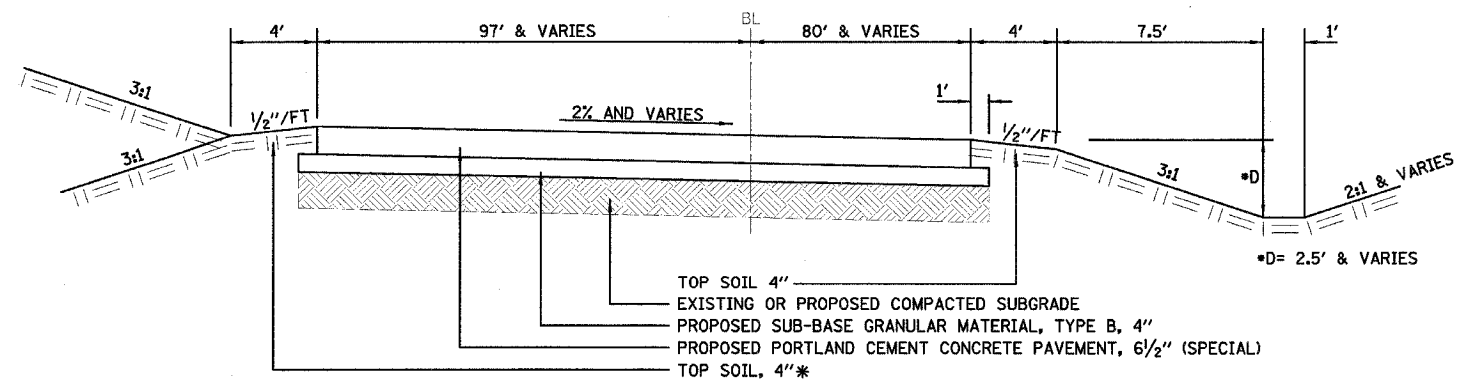
PROPOSED TYPICAL SECTION
EXISTING MARINA DRIVE (FROM IL RTE 146)



PROPOSED TYPICAL SECTION
EXISTING ACCESS DRIVE



PROPOSED TYPICAL SECTION
EXISTING CAR/TRAILER & CAR PARKING LOT AREA



PROPOSED TYPICAL SECTION
PROPOSED NEW PARKING LOT EXPANSION AREA

* USE AGGREGATE SHOULDERS TYPE B, (6" THICKNESS) ON WEST EDGE OF PARKING LOT WITH PROPOSED WOOD GUARD POSTS (SEE PLAN SHEET NO. 7)

LEGEND

EXISTING

- IRON ROD- CONTROL POINT
- BENCHMARK
- ⊙ WOOD POST/POST
- ⊙ STREET LIGHT
- ⊙ SIGN
- ⊙ TELEPHONE PEDESTAL
- ⊙ MONITORING WELL/FUEL PUMP
- ⊙ WATER MANHOLE
- ⊙ GAS MANHOLE
- ⊙ SANITARY MANHOLE
- ⊙ CONTOUR
- FENCE
- CULTIVATION/TIMBER LINE
- PIPE CULVERT VARIOUS SIZES
- WATER EDGE

PROPOSED

- ⊙ PIPE CULVERT W/END SECTION AND INLET, TYPE B
- ▨ AGGREGATE SURFACE COURSE, TYPE B, 8"
- ▨ PORTLAND CEMENT CONCRETE PAVEMENT, 6 1/2"
- ▨ BITUMINOUS MATERIALS SEAL COAT AND SEAL COAT AGGREGATE (CA-16)
- ▨ BITUMINOUS MATERIALS (FOG SEAL)
- ▨ AGGREGATE SHOULDER TYPE B, 6"
- WOOD POSTS (SPECIAL) 6"x6"
- TBR TO BE REMOVED

REVISIONS	
NAME	DATE

ILLINOIS DEPARTMENT OF TRANSPORTATION
TYPICAL SECTIONS AND LEGEND
IDOT / IDNR
GOLCONDA MARINA RECREATION AREA

SCALE: VERT. DRAWN BY: MAL
 HORIZ. CHECKED BY: RGJ
DATE: 8/17/06