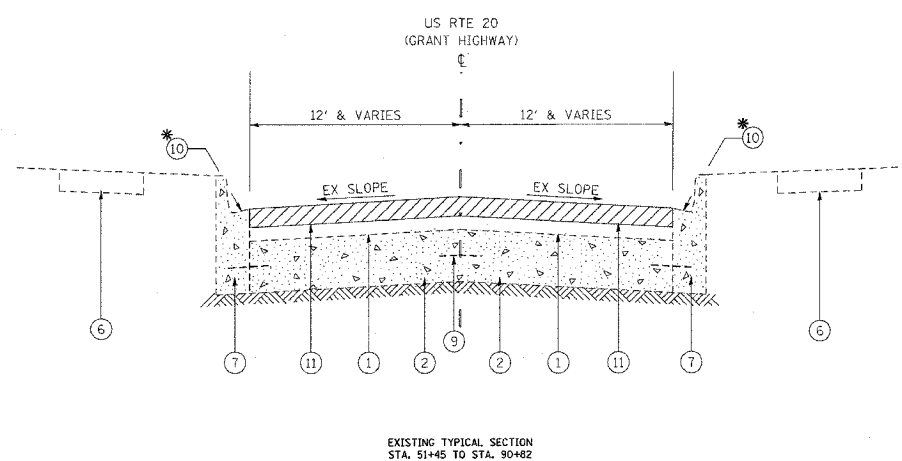
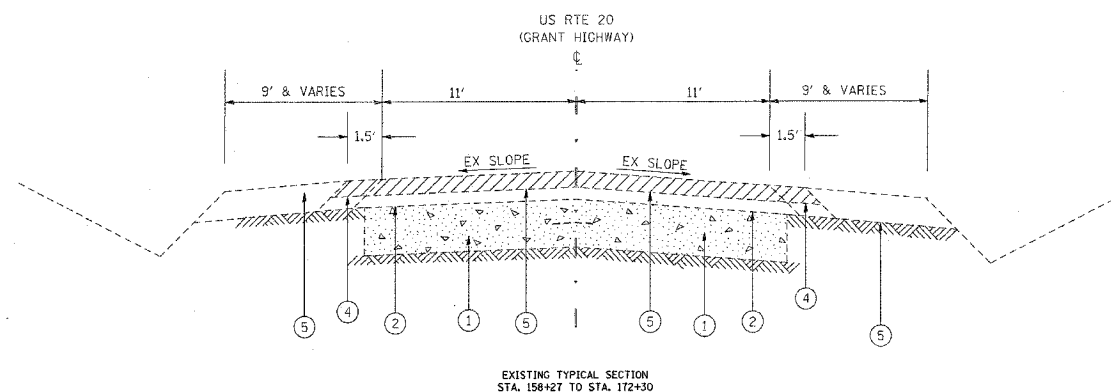
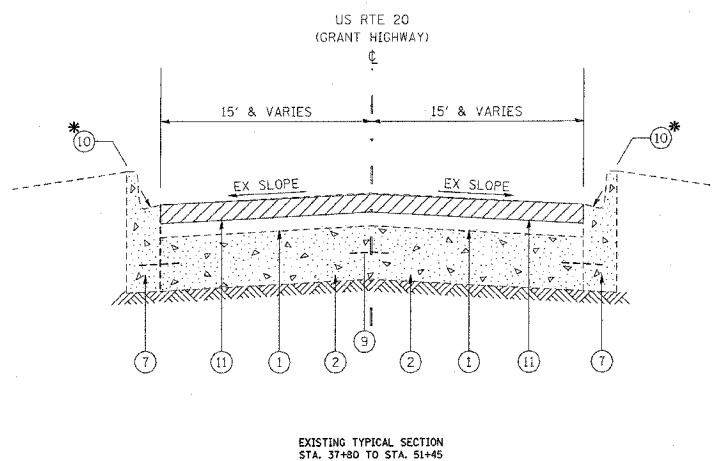
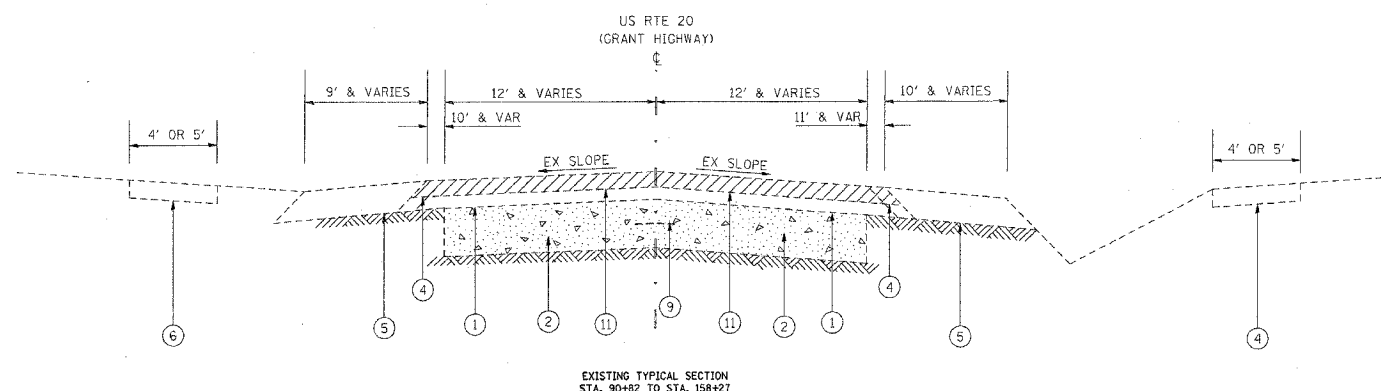
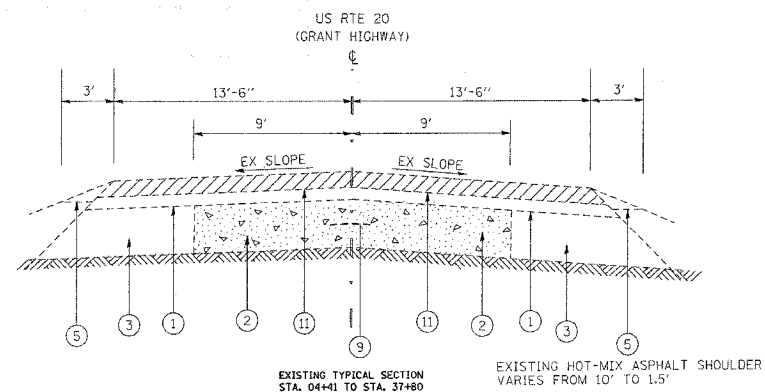


F.A.P. RTE.	SECTION	COUNTY	TOTAL SHEETS	SHEET NO.
525	(11 & 12) RS-10	McHENRY	22	5
STA.		TO STA.		
FED. ROAD DIST. NO. 1		ILLINOIS	FED. AID PROJECT	
CONTRACT NO.: 60B63				



**LEGEND**

- ① EXISTING HOT-MIX ASPHALT SURFACING, 3" (±)
- ② EXISTING PCC PAVEMENT, 9" (±)
- ③ EXISTING HOT-MIX ASPHALT BASE COURSE WIDENING, 10"
- ④ EXISTING HOT-MIX ASPHALT SHOULDER, ± 6"
- ⑤ EXISTING AGGREGATE SHOULDER, TYPE B
- ⑥ EXISTING PCC SIDEWALK, 4" OR 5"
- ⑦ EXISTING COMB. CONC. CURB & GUTTER, TYPE B-6.12
- ⑧ EXISTING COMB. CONC. CURB & GUTTER, TYPE B-6.24
- ⑨ EXISTING LONGITUDINAL CONST. JOINT WITH #8 DOWEL BARS
- ⑩ PROPOSED HMA SURFACE REMOVAL (VAR. DEPTH)
- ⑪ PROPOSED HOT-MIX ASPHALT SURFACE REMOVAL, 2-1/4"
- ⑫ PROPOSED HOT-MIX ASPHALT SURFACE COURSE, MIX "D" N70, 1-1/2"
- ⑬ PROPOSED POLYMERIZED LEVELING BINDER (MM), IL-4.75, N50, 3/4"
- ⑭ PROPOSED GRADING AND SHAPING OF SHOULDERS
- ⑮ PROPOSED AGGREGATE WEDGE SHOULDER TYPE B
- \* ⑯ PROPOSED COMB CONC CURB & GUTTER (R & R)
- \* LOCATIONS TO BE DETERMINED BY THE ENGINEER

REVISIONS	
NAME	DATE

ILLINOIS DEPARTMENT OF TRANSPORTATION  
**FAP 525: US 20 (GRANT HIGHWAY)**  
**MEYER ROAD TO WEST UNION ROAD**  
**EXISTING TYPICAL SECTIONS**

SCALE: VERT.  
 HORIZ.  
 DATE  
 DRAWN BY  
 CHECKED BY