

F.A.P. RTE.	SECTION	COUNTY	TOTAL SHEETS	SHEET NO.
525	(11 & 12) RS-11	MC HENRY	21	1
FED. ROAD DIST. NO. 1 ILLINOIS HIGHWAY PROJECT				

STATE OF ILLINOIS
DEPARTMENT OF TRANSPORTATION
DIVISION OF HIGHWAYS

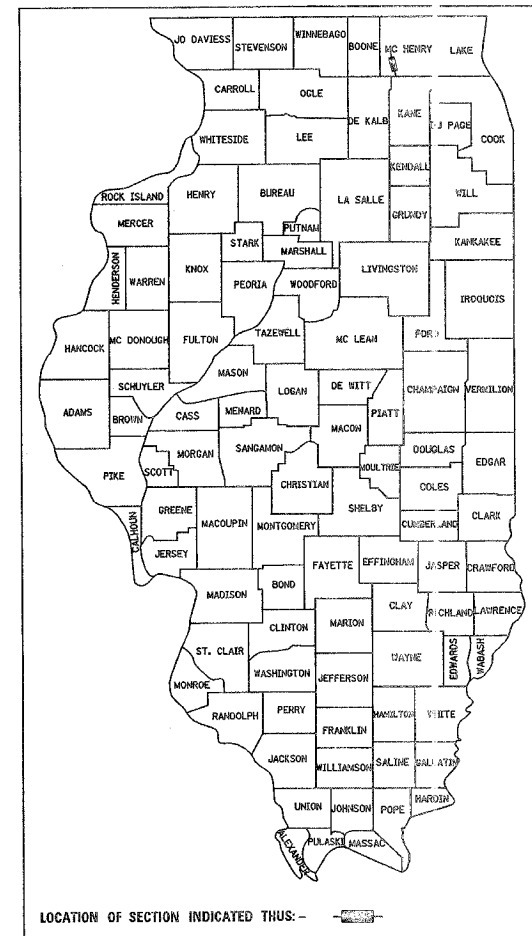
D-91-386-06

PROPOSED HIGHWAY PLANS

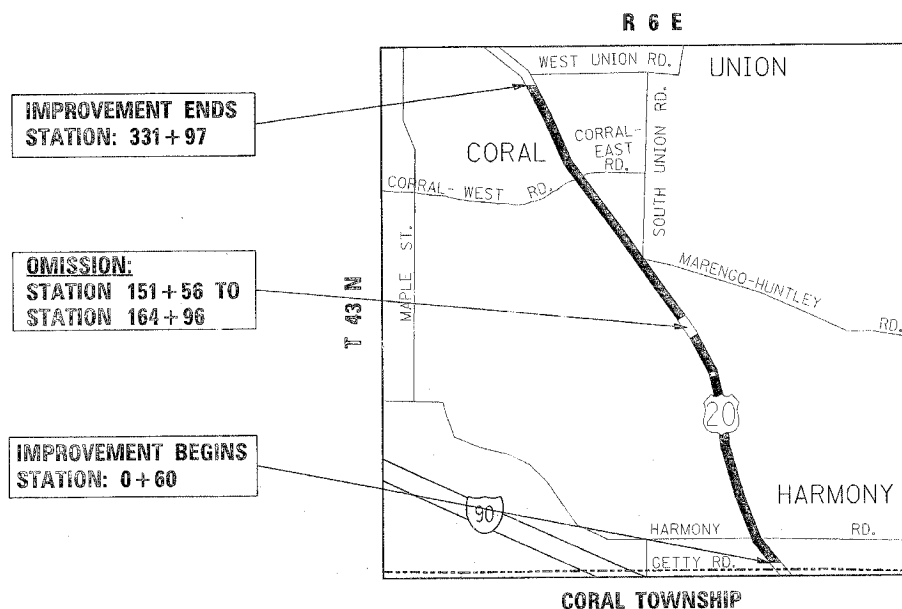
FOR INDEX OF SHEETS, SEE SHEET NO. 2

F.A.P. RTE. 525: US 20 (EAST / SOUTH GRANT HIGHWAY)
SECTION: (11 & 12) RS-11
WEST UNION RD. TO GETTY RD.
RESURFACING (MAINTENANCE)
MC HENRY COUNTY
C-91-386-06

IMPROVEMENT LOCATED IN
UNINCORPORATED MC HENRY COUNTY



DISTRICT ONE - DESIGN: PLAN PREPARATION ENGINEER KEN ENG / LONG TRAN (847) 705-4240



IMPROVEMENT ENDS
STATION: 331+97

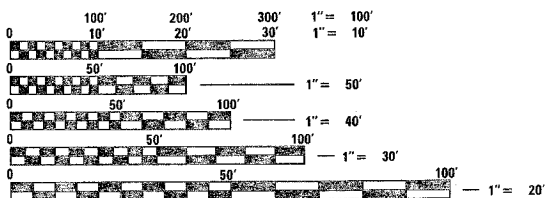
OMISSION:
STATION 151+56 TO
STATION 164+96

IMPROVEMENT BEGINS
STATION: 0+60



TRAFFIC DATA

2005 ADT = 9,400
SPEED = 55 MPH



FULL SIZE PLANS HAVE BEEN PREPARED USING STANDARD ENGINEERING SCALES, REDUCED SIZED PLANS WILL NOT CONFORM TO STANDARD SCALES, IN MAKING MEASUREMENTS ON REDUCED PLANS, THE ABOVE SCALES MAY BE USED.

MAP SCALE : [Symbol] 1.0 MILE

GROSS LENGTH OF IMPROVEMENT = 33,137 FEET = 6.28 MILES
NET LENGTH OF IMPROVEMENT = 31,797 FEET = 6.02 MILES

CONTRACT NO. 60B64

STATE OF ILLINOIS
DEPARTMENT OF TRANSPORTATION
DIVISION OF HIGHWAYS

SUBMITTED Feb 9 20 07

[Signature]
DEPUTY DIRECTOR OF HIGHWAYS, REGIONAL ENGINEER

March 23 20 07
[Signature]
ENGINEER OF DESIGN AND ENVIRONMENT

March 23 20 07
[Signature]
DIRECTOR OF HIGHWAYS, CHIEF ENGINEER

PRINTED BY THE AUTHORITY
OF THE STATE OF ILLINOIS

FOR UTILITY INFORMATION
CALL J.U.L.I.E. 1-800-892-0123
"JOINT UTILITY LOCATION INFORMATION FOR EXCAVATION"