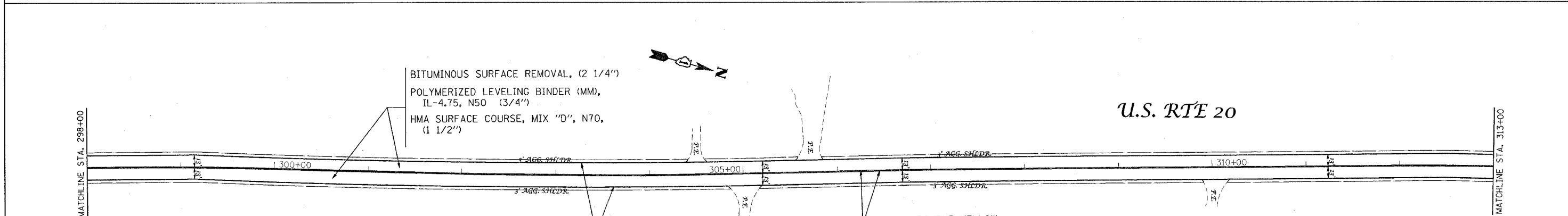
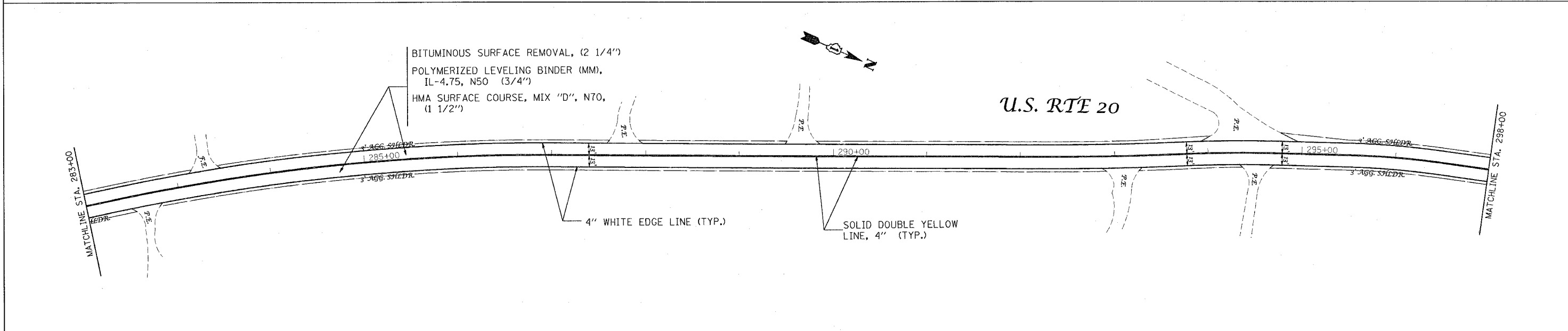
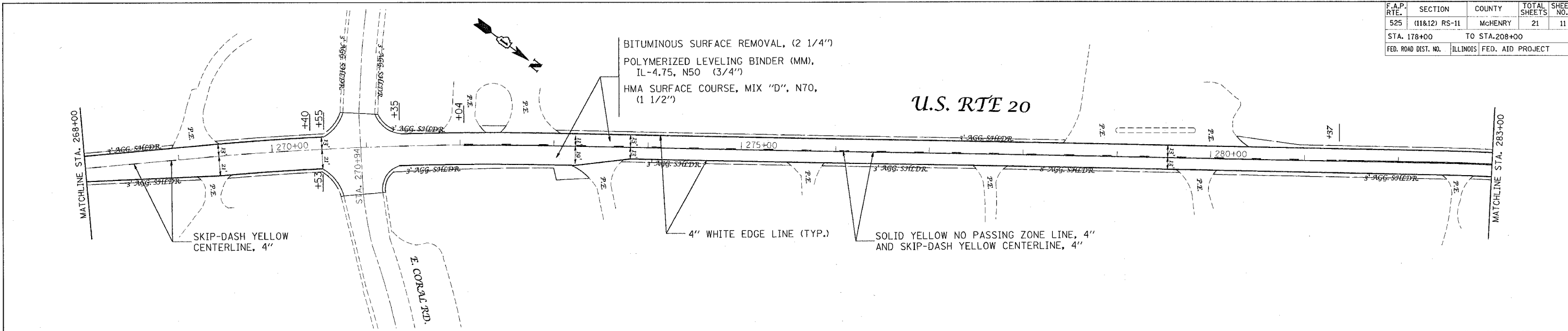


\*REF-topo19  
 \*REF-topo20  
 \*REF-topo21

CONTRACT NO. 60B64

F.A.P. RTE.	SECTION	COUNTY	TOTAL SHEETS	SHEET NO.
525	(11&12) RS-11	McHENRY	21	11
STA. 178+00		TO STA. 208+00		
FED. ROAD DIST. NO.		ILLINOIS FED. AID PROJECT		



PLT DATE = 2/13/2007  
 FILE NAME = c:\p\m\m\138696\ah\_dwd.dgn  
 PLOT SCALE = 50.0000' / IN.  
 USER NAME = tranit

REVISIONS	
NAME	DATE

ILLINOIS DEPARTMENT OF TRANSPORTATION  
 ROADWAY PLAN  
 U.S. RTE 20  
 (GETTY RD. TO WEST UNION RD.)  
 SCALE: VERT. 1"=50'  
 HORIZ. 1"=50'  
 DATE 2/13/2007  
 DRAWN BY  
 CHECKED BY