
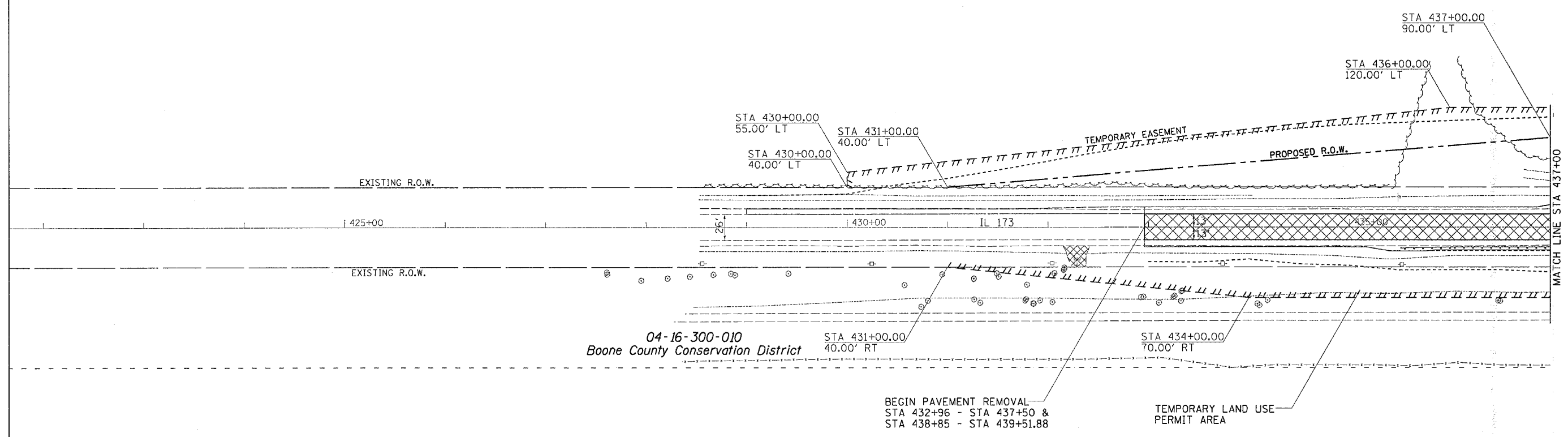


F.A.P. RTE.	SECTION	COUNTY	TOTAL SHEETS	SHEET NO.
303	130BR-4	BOONE	147	36
STA. 422+00		TO STA. 437+00		
FED. ROAD DIST. NO.		ILLINOIS	FED. AID PROJECT	

R.O.W. & EASEMENT DETAILS & PAVEMENT REMOVAL DETAILS



04-16-300-008
The Old Second National Bank
of Aurora, as Trustee




04-16-300-010
Boone County Conservation District

BEGIN PAVEMENT REMOVAL
STA 432+96 - STA 437+50 &
STA 438+85 - STA 439+51.88

TEMPORARY LAND USE
PERMIT AREA

04-16-300-007
Robert H. Balzer & Joyce M Balzer



- = PAVEMENT REMOVAL
- = PAVEMENT BREAKING

REVISIONS	
NAME	DATE

ILLINOIS DEPARTMENT OF TRANSPORTATION

SCALE: VERT. _____
HORIZ. _____

DATE _____ DRAWN BY _____
CHECKED BY _____

PLOT DATE = Fri Dec 15 08:46:57 2006
FILE NAME = c:\p\o\m\2006\04163002\04163002-007.dgn
PLOT SCALE = 50.00000 / IN.
USER NAME = gntzler