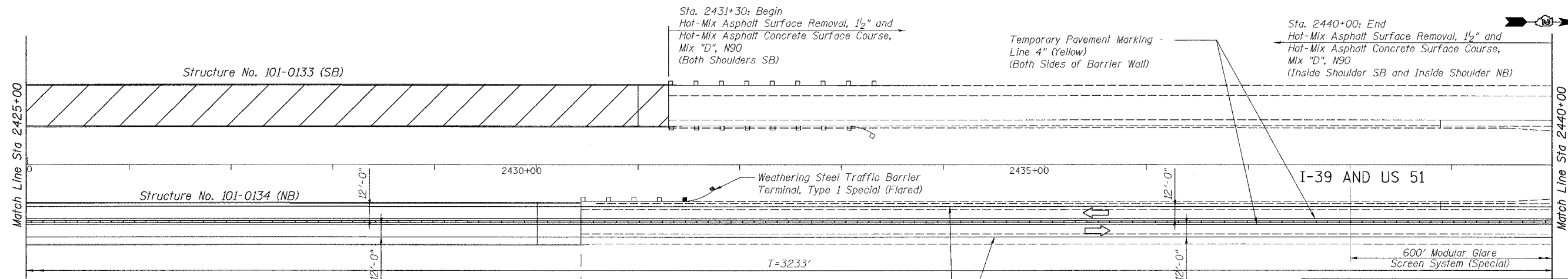
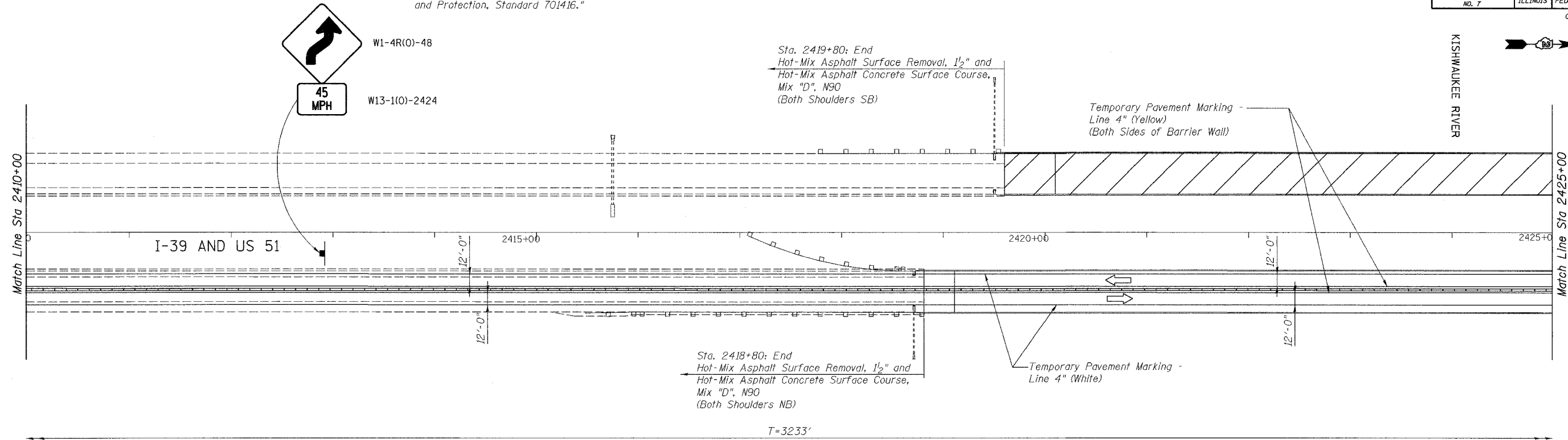


ROUTE NO.	SECT.	COUNTY	SHEET NO.	TOTAL SHEETS
F.A.I. 39	201-1BR	WINNEBAGO	6	40
FED. ROAD DIST. NO. 7	ILLINOIS	FED. AID PROJECT		
CONTRACT NO. 64657				

Note: Signing shall be included with "Traffic Control and Protection, Standard 701416."



LEGEND:


- Direction of Traffic Flow
- Arrow Board
- Direction Indicator Barricade with Steady Burn Monodirectional Light
- Drum with Steady Burn Monodirectional Light
- Vertical Panel (Back to Back)
- Type III Barricade with Flashing Lights
- Temporary Concrete Barrier
- Exist Steel Plate Beam Guardrail
- Proposed Steel Plate Beam Guardrail, Type A
- Construction in this Stage

Sta. 2430+50: Begin
Hot-Mix Asphalt Surface Removal, 1/2" and
Hot-Mix Asphalt Concrete Surface Course,
Mix "D", N90
(Both Shoulders NB)

Temporary Pavement Marking -
Line 4" (White)

NOTES:

Refer to Standard 701400 and 701416 for additional signing and marking requirements.



REVISION	DATE	DESCRIPTION
STATE OF ILLINOIS DEPARTMENT OF TRANSPORTATION		
TRAFFIC CONTROL PLAN - STAGE 1 STA 2410+00 TO STA 2440+00		
I-39 (FAI 39) OVER KISHWAUKEE RIVER SECTION 201-1BR WINNEBAGO COUNTY STATION 2425+00 STRUCTURE NOS. 101-0133 (S.B.) & 101-0134 (N.B.)		
PARSONS		CHICAGO, ILLINOIS
DRAWING NO. 6	SCALE 1"=50'-0"	DATE FEB 2007
		SHEET NO. R-5

Date: 2/22/2007 Time: 4:07:35 PM

Filename: p:\646265-Kishwaukee-m-r-f-cadd\final\sheet\mopesq03s.sht

Designed by: EVI
Checked by: GCY
Drafted by: HH
Checked by: GLV