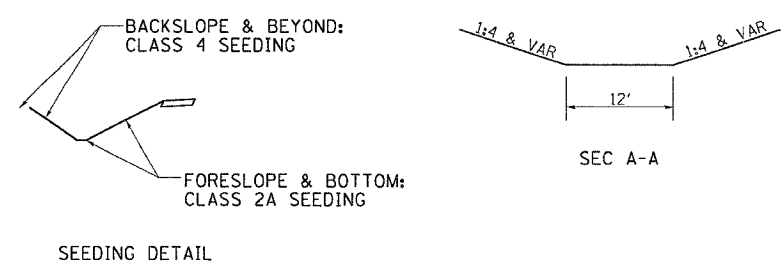
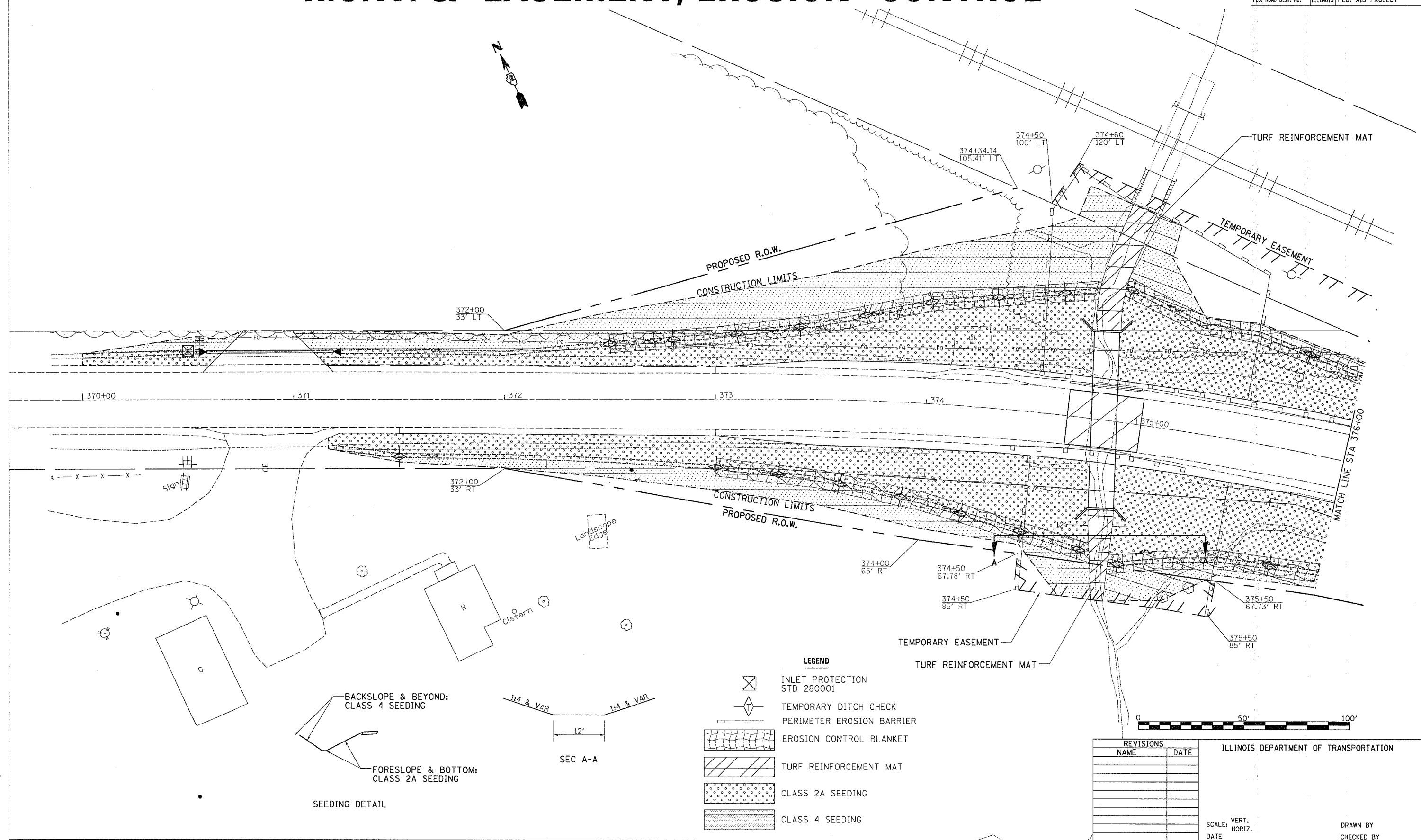


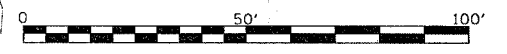
R.O.W. & EASEMENT, EROSION CONTROL

F.A. RTE.	SECTION	COUNTY	TOTAL SHEETS	SHEET NO.
301	21T-1	STEPHENSON	64	32
STA. 370+00		TO STA. 376+00		
FED. ROAD DIST. NO.		ILLINOIS FED. AID PROJECT		



LEGEND

	INLET PROTECTION STD 280001
	TEMPORARY DITCH CHECK
	PERIMETER EROSION BARRIER
	EROSION CONTROL BLANKET
	TURF REINFORCEMENT MAT
	CLASS 2A SEEDING
	CLASS 4 SEEDING



REVISIONS		ILLINOIS DEPARTMENT OF TRANSPORTATION
NAME	DATE	
		SCALE: VERT. HORIZ. DATE

DRAWN BY
CHECKED BY

PLOT DATE = Mon, Dec 11, 2006 11:09:25 AM
 FILE NAME = c:\projects\64B48\21T-1\1105-01185a.dgn
 PLOT SCALE = 20.0000 / IN.
 USER NAME = mkenstl