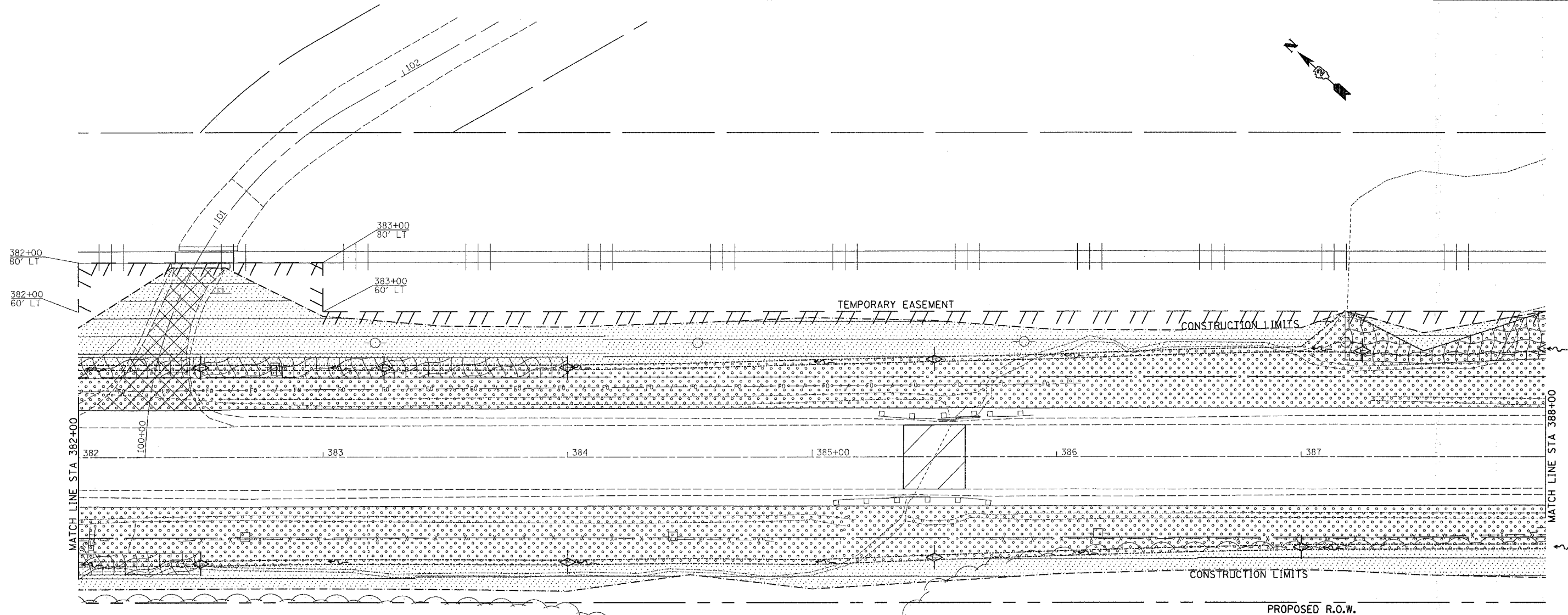



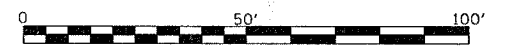
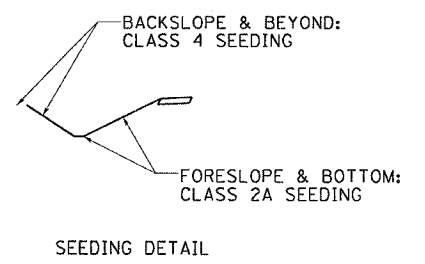
F.A. RTE.	SECTION	COUNTY	TOTAL SHEETS	SHEET NO.
301	21T-1	STEPHENSON	64	34
STA. 382+00		TO STA. 388+00		
FED. ROAD DIST. NO.		ILLINOIS FED. AID PROJECT		

R.O.W. & EASEMENT, EROSION CONTROL



LEGEND

- INLET PROTECTION
STD 280001
- TEMPORARY DITCH CHECK
- PERIMETER EROSION BARRIER
- EROSION CONTROL BLANKET
- TURF REINFORCEMENT MAT
- CLASS 2A SEEDING
- CLASS 4 SEEDING



REVISIONS	
NAME	DATE

ILLINOIS DEPARTMENT OF TRANSPORTATION

SCALE: VERT. _____
HORIZ. _____
DATE _____

DRAWN BY _____
CHECKED BY _____

R.O.W. & EASEMENT, EROSION CONTROL

PLOT DATE = Nov Dec 11 89 12:58 2085
FILE NAME = c:\p\projects\p21105-d11182a-dgn
PLOT SCALE = 28.0000 / IN.
USER NAME = renkaej