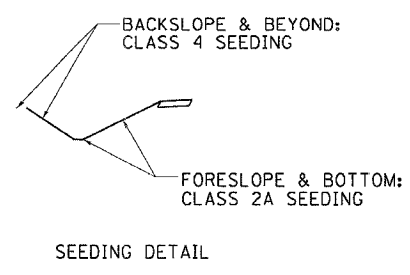
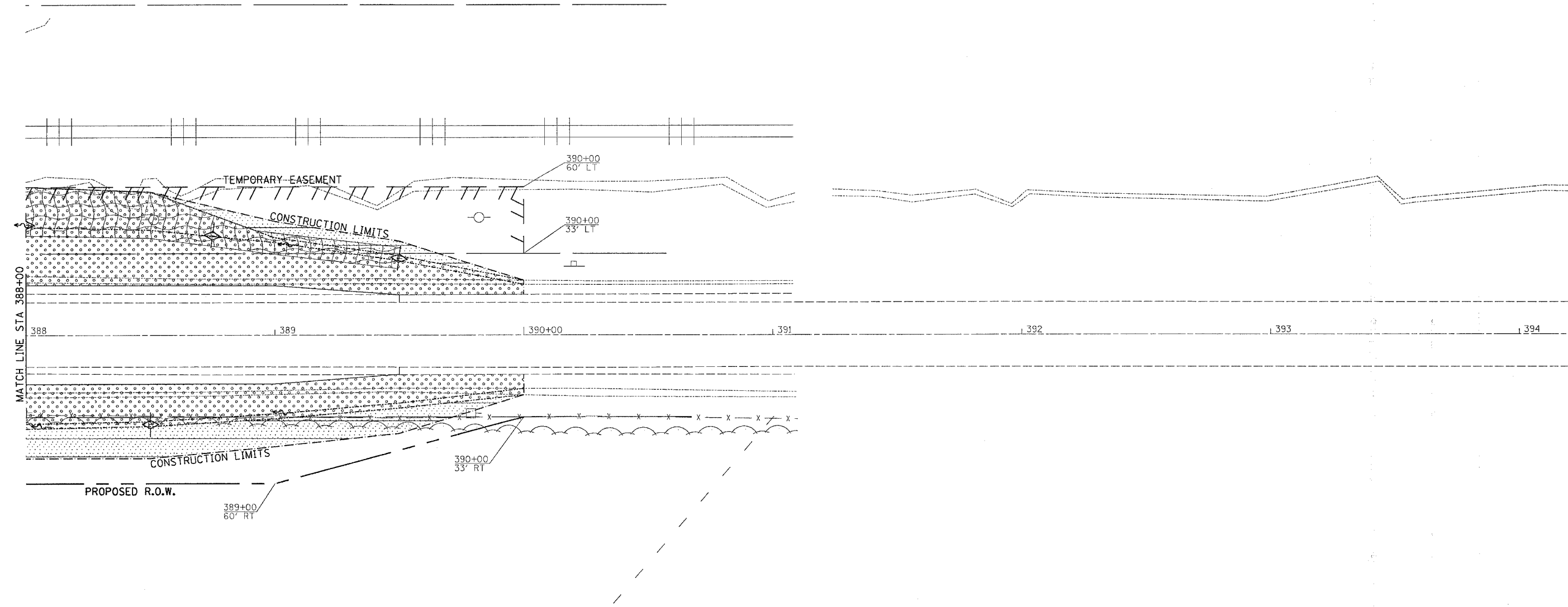
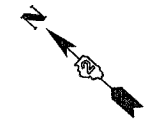
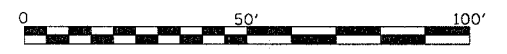


R.O.W. & EASEMENT, EROSION CONTROL

CONTRACT NO. 64B48				
F.A. RTE.	SECTION	COUNTY	TOTAL SHEETS	SHEET NO.
301	21T-1	STEPHENSON	64	35
STA. 388+00		TO STA. 394+00		
FED. ROAD DIST. NO.	ILLINOIS	FED. AID PROJECT		



- LEGEND**
- INLET PROTECTION STD 280001
 - TEMPORARY DITCH CHECK
 - PERIMETER EROSION BARRIER
 - EROSION CONTROL BLANKET
 - TURF REINFORCEMENT MAT
 - CLASS 2A SEEDING
 - CLASS 4 SEEDING



REVISIONS	
NAME	DATE

ILLINOIS DEPARTMENT OF TRANSPORTATION

SCALE: VERT. _____
HORIZ. _____

DATE _____

DRAWN BY _____
CHECKED BY _____

PLOT DATE = Mon, Dec 11, 09:13:00 2006
FILE NAME = c:\p\proj\erect\erect\11095.dwg
PLOT SCALE = 28.0000" / IN.
USER NAME = rnkeshj

R.O.W. & EASEMENT, EROSION CONTROL