

F.A.P. RTE.	SECTION	COUNTY	TOTAL SHEETS	SHEET NO.
738	4TS-4	WINNEBAGO	7	1

STATE OF ILLINOIS
DEPARTMENT OF TRANSPORTATION
DIVISION OF HIGHWAYS

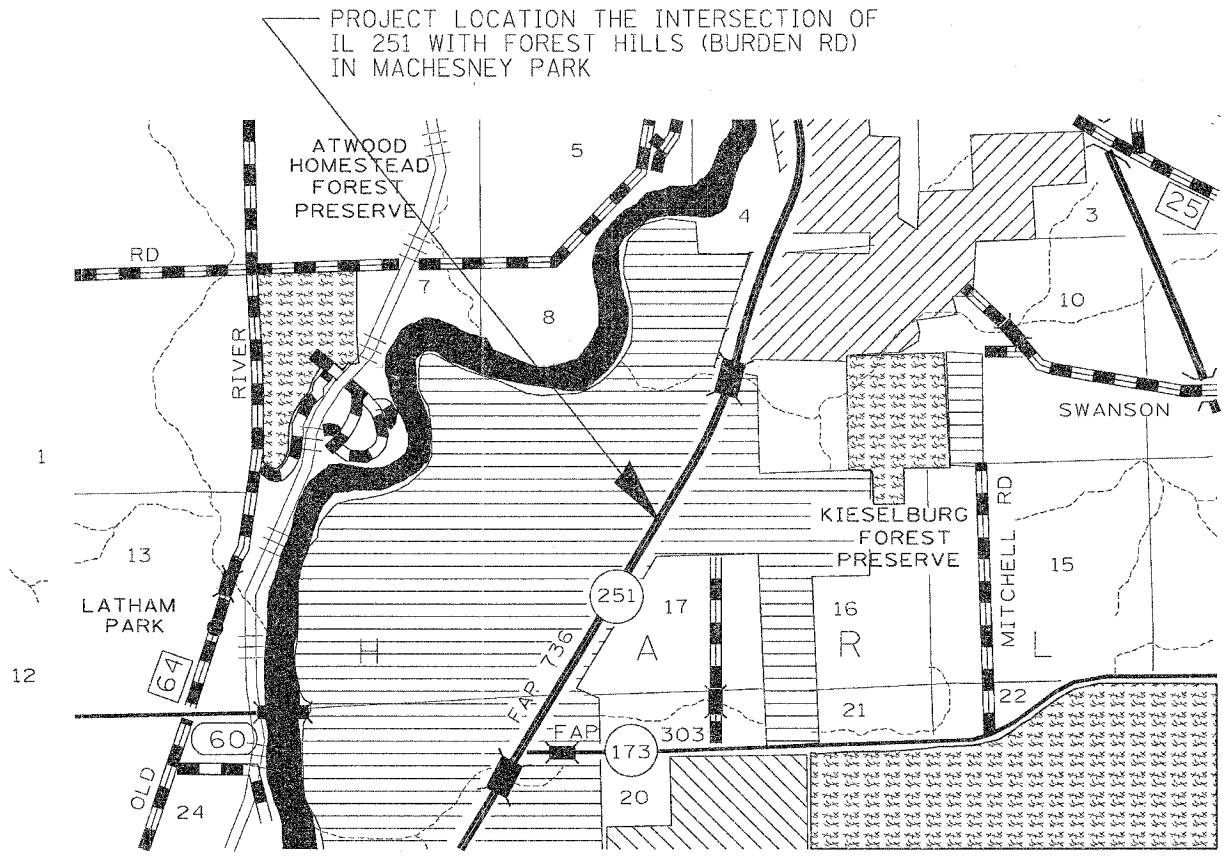
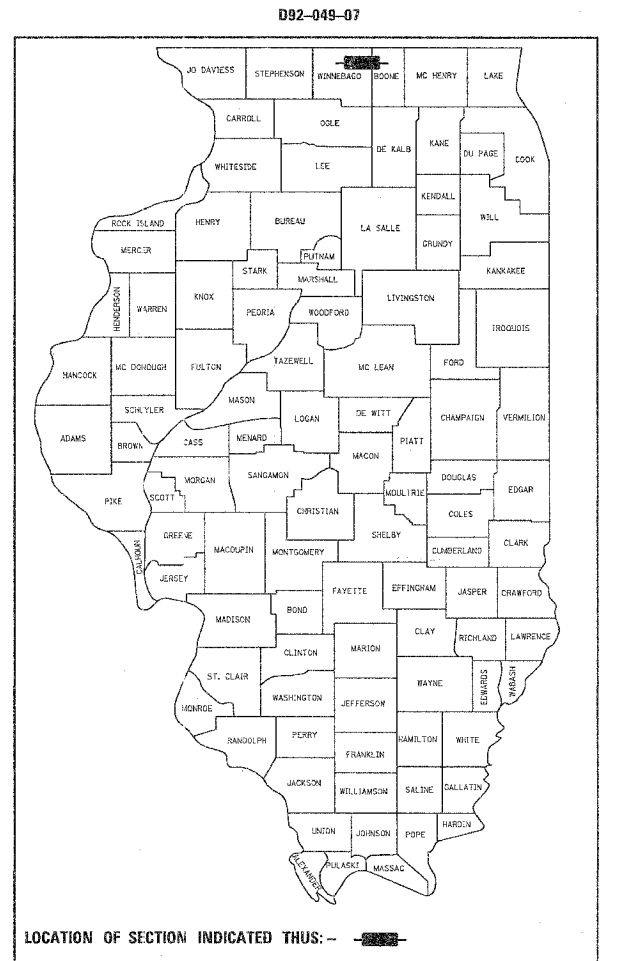
**PROPOSED
HIGHWAY PLANS**

FAP ROUTE 738 (IL 251)
SECTION 4TS-4
PROJECT HSIP-0738(022)
WINNEBAGO COUNTY
C-92-075-07

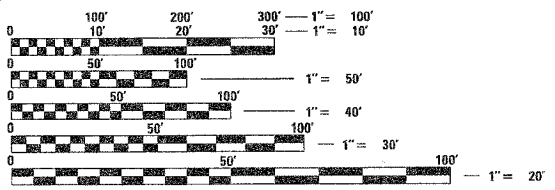
- INDEX OF SHEETS
1 COVER SHEET
STANDARDS
2 SUMMARY OF QUANTITIES
3 GENERAL NOTES AND UTILITIES
4 SIGNAL PLANS
5 REMOVAL PLANS
6 PHASING AND CABLE DETAILS
7 SERVICE AND CABINET DETAILS

STANDARDS

- 000001-04 STANDARDS SYMBOLS, ABBREVIATIONS, AND PATTERNS
- 701006-02 OFF-ROAD OPERATIONS 2L, 2W, 4.5 m (15') TO 600 mm (24") FROM PAVEMENT EDGE
- 701201-02 LANE CLOSURE, 2L, 2W, DAY ONLY, FOR SPEEDS > 45 MPH
- 701301-02 LANE CLOSURE, 2L, 2W, SHORT TIME OPERATIONS
- 701311-02 LANE CLOSURE, 2L, 2W, MOVING OPERATIONS - DAY ONLY
- 701701-04 URBAN LANE CLOSURE MULTILANE INTERSECTION
- 720016-01 MAST ARM MOUNTED STREET NAME SIGNS
- 805001 ELECTRICAL SERVICE INSTALLATION DETAILS
- 814001-01 CONCRETE HANDHOLES
- 814006-01 DOUBLE HANDHOLES
- 857001 STANDARD DESIGNATION DIAGRAM AND PHASE SEQUENCE
- 862001 UNINTERRUPTABLE POWER SUPPLY (UPS)
- 873001-01 TRAFFIC SIGNAL GROUNDING
- 877011-02 STEEL COMBINATION MAST ARM ASSEMBLY AND POLE
- 878001-05 CONCRETE FOUNDATION DETAILS
- 880006 TRAFFIC SIGNAL MOUNTING DETAILS



T. 45N. - R. 1-2 E.



FULL SIZE PLANS HAVE BEEN PREPARED USING STANDARD ENGINEERING SCALES. REDUCED SIZED PLANS WILL NOT CONFORM TO STANDARD SCALES. IN MAKING MEASUREMENTS ON REDUCED PLANS, THE ABOVE SCALES MAY BE USED.

J.U.L.I.E.
JOINT UTILITY LOCATION INFORMATION FOR EXCAVATION
1-800-892-0123

CONTRACT NO. 64D09

STATE OF ILLINOIS
DEPARTMENT OF TRANSPORTATION
DIVISION OF HIGHWAYS

SUBMITTED Feb 7 2007
Joseph E. Grzesek
DEPUTY DIRECTOR OF HIGHWAYS, REGION ENGINEER

March 23, 20 07
Eric E. Harsh
ENGINEER OF DESIGN AND ENVIRONMENT

March 23, 20 07
Milton R. See, P.E.
DIRECTOR OF HIGHWAYS, CHIEF ENGINEER

PRINTED BY THE AUTHORITY
OF THE STATE OF ILLINOIS