
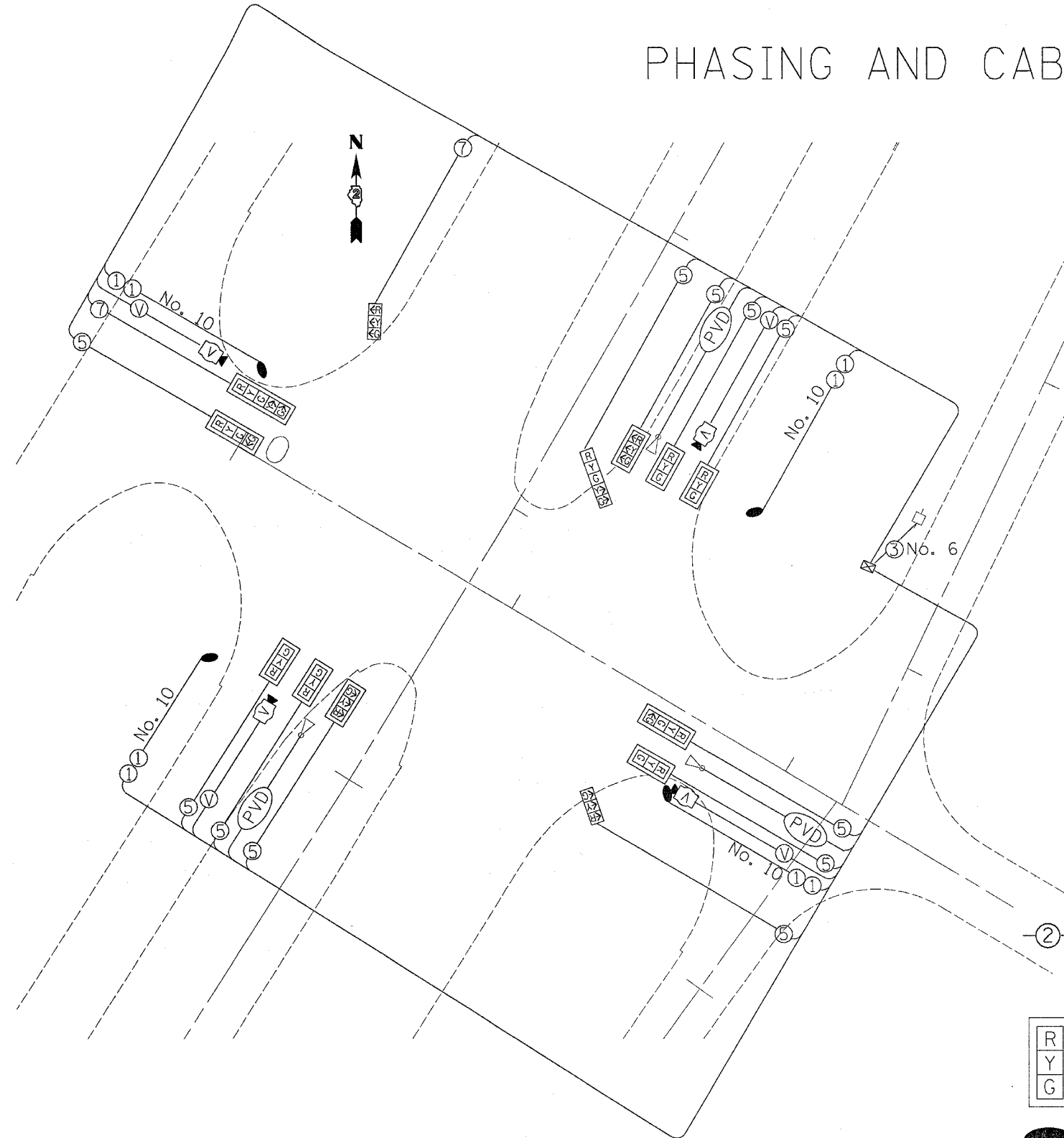


F.A.P. RTE.	SECTION	COUNTY	TOTAL SHEETS	SHEET NO.
738	4TS-4	WINNEBAGO	7	6
STA.		TO STA.		
FED. ROAD DIST. NO.	ILLINOIS	FED. AID PROJECT		

PHASING AND CABLE DETAILS



REFER TO STANDARD 857001

NUMBER REFERS TO ASSOCIATED PHASE

VEHICULAR MOVEMENT

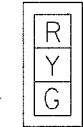
DETECTOR ASSIGNMENT		
DETECTOR	PHASE NO.	DIRECTION
A	4	WB PRESENT
B	3	EB PRESENT
C	2	NB FAR ADVANCE
D	2	NB MID ADVANCE
E	2	NB PRESENT
F	5	NB LEFT
G	6	SB FAR ADVANCE
H	6	SB MID ADVANCE
I	6	SB PRESENT
J	1	SB LEFT

LEGEND

INDICATES NUMBER OF NEW CONDUCTORS. ALL CABLE IS NO. 14 EXCEPT AS INDICATED.

"PVD" INDICATES PRIORITY VEHICLE DETECTION

"V" INDICATE VIDEO DETECTION



REVISIONS	
NAME	DATE

ILLINOIS DEPARTMENT OF TRANSPORTATION

SCALE: VERT. DATE
HORIZ. CHECKED BY

DRAWN BY

PLUT DATE = Wed Feb 07 08:18:28 2007
 FILE NAME = C:\Users\hills\Documents\Projects\1. 251 & FOREST HILLS\Forest hills plan sheets.dgn
 PLOT SCALE = 20' = 1" / IN
 USER NAME = hills