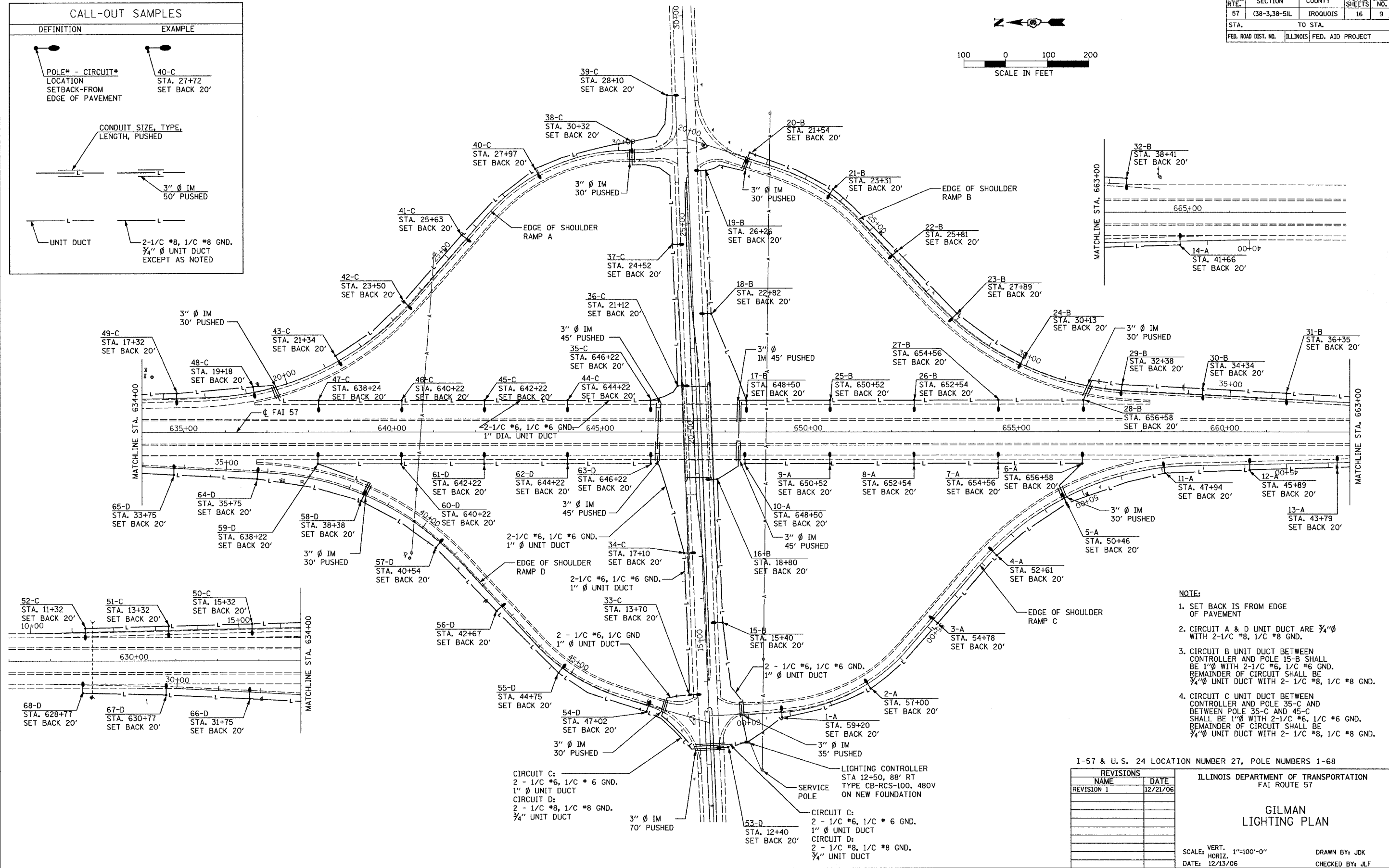
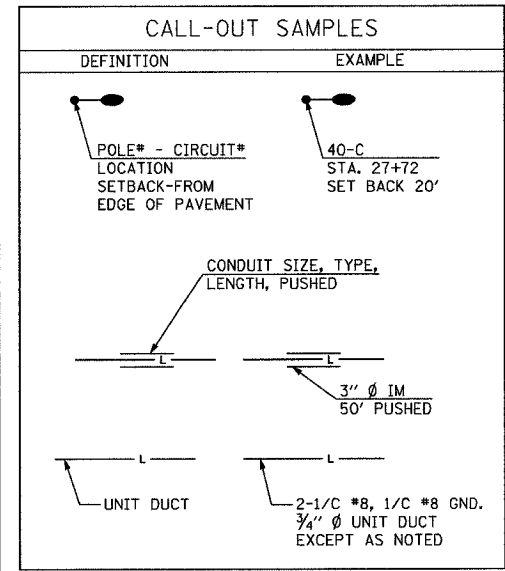
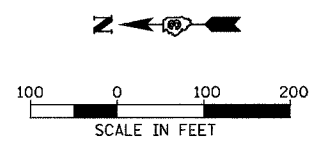


F.A.I. RTE.	SECTION	COUNTY	TOTAL SHEETS	SHEET NO.
57	(38-3,38-5)L	IROQUOIS	16	9
STA.		TO STA.		
FED. ROAD DIST. NO.		ILLINOIS FED. AID PROJECT		



- NOTE:**
- SET BACK IS FROM EDGE OF PAVEMENT
  - CIRCUIT A & D UNIT DUCT ARE 3/4" Ø WITH 2-1/2" Ø #8, 1/2" Ø #8 GND.
  - CIRCUIT B UNIT DUCT BETWEEN CONTROLLER AND POLE 15-B SHALL BE 1" Ø WITH 2-1/2" Ø #6, 1/2" Ø #8 GND. REMAINDER OF CIRCUIT SHALL BE 3/4" Ø UNIT DUCT WITH 2-1/2" Ø #8, 1/2" Ø #8 GND.
  - CIRCUIT C UNIT DUCT BETWEEN CONTROLLER AND POLE 35-C AND BETWEEN POLE 35-C AND 45-C SHALL BE 1" Ø WITH 2-1/2" Ø #6, 1/2" Ø #8 GND. REMAINDER OF CIRCUIT SHALL BE 3/4" Ø UNIT DUCT WITH 2-1/2" Ø #8, 1/2" Ø #8 GND.

I-57 & U.S. 24 LOCATION NUMBER 27, POLE NUMBERS 1-68

REVISIONS	
NAME	DATE
REVISION 1	12/21/06

ILLINOIS DEPARTMENT OF TRANSPORTATION  
FAI ROUTE 57

**GILMAN LIGHTING PLAN**

SCALE: VERT. 1"=100'-0"  
HORIZ. 1"=100'-0"  
DATE: 12/13/06

DRAWN BY: JJK  
CHECKED BY: JLF

PLOT TIME = 0:09:48 PM  
 PLOT DATE = 12/21/2006  
 FILE NAME = X:\CHINA\2006\12\13\66685\66685.dwg  
 PLOT SCALE = 1/8"=1'-0"  
 USER NAME = JLF