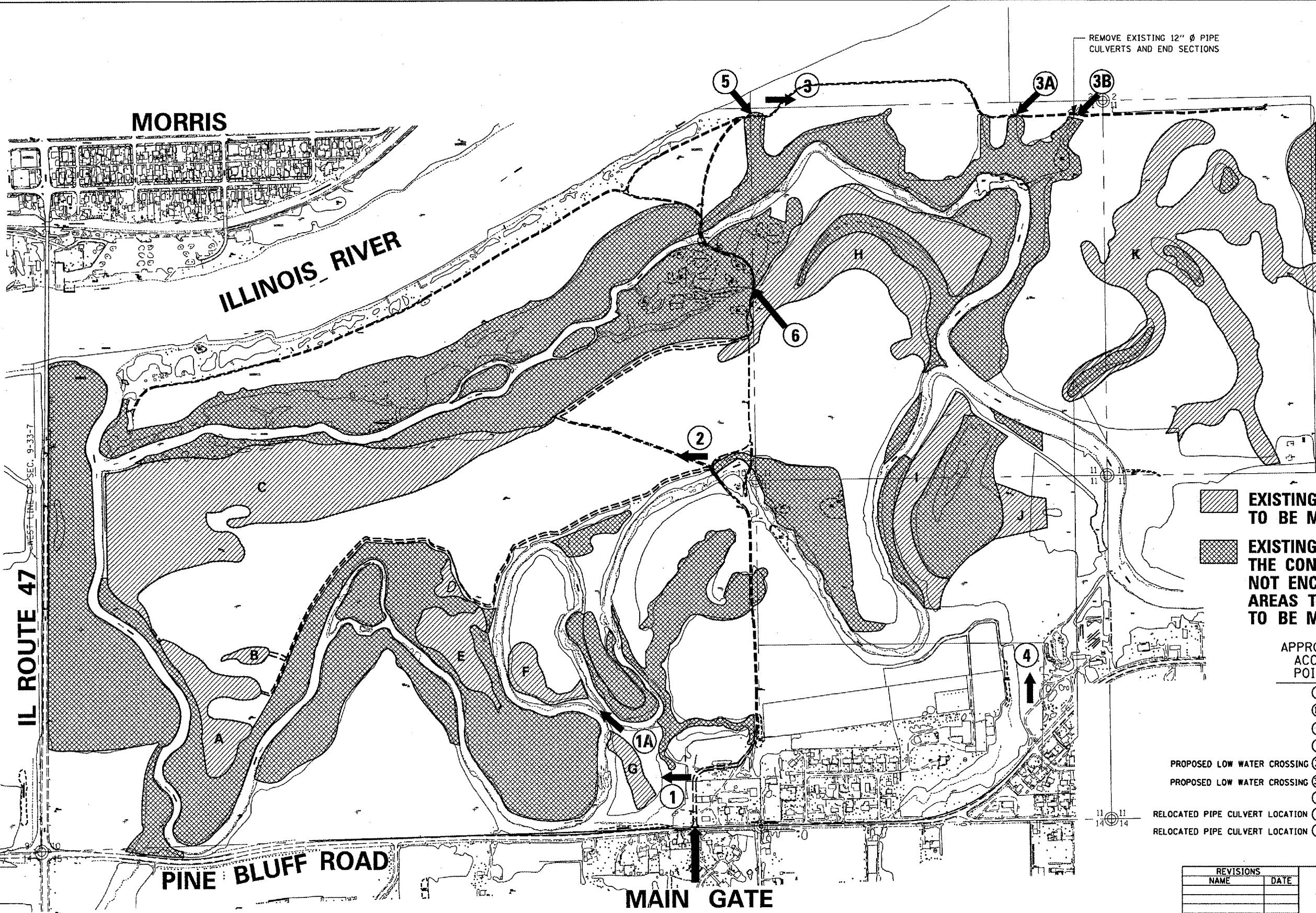




F.A.P. RTE.	SECTION	COUNTY	TOTAL SHEETS	SHEET NO.
326	(111)I-3	GRUNDY	8	5
FED. ROAD DIST. NO.		ILLINOIS	NON-FED. AID PROJECT	



 EXISTING WETLAND AREAS TO BE MOWED AND SPRAYED
 EXISTING WETLAND AREAS THE CONTRACTOR SHALL NOT ENCROACH ON WETLAND AREAS THAT ARE NOT DESIGNATED TO BE MOWED OR SPRAYED.

APPROXIMATE ACCESS POINTS	FIELDS ACCESSIBLE
①	G
①A	F
②	A,B,C,D,E
③	K
PROPOSED LOW WATER CROSSING ③A	K
PROPOSED LOW WATER CROSSING ③B	K
④	I,J
RELOCATED PIPE CULVERT LOCATION ⑤	
RELOCATED PIPE CULVERT LOCATION ⑥	

REVISIONS	
NAME	DATE

ILLINOIS DEPARTMENT OF TRANSPORTATION
WETLANDS SITE MAP
 FAP ROUTE 326 (IL 47)
 SECTION: (111)I-3
 GRUNDY COUNTY
 MORRIS WETLANDS

NOTES:
 1. ACCESS POINTS ARE APPROXIMATE. FIELD CONDITIONS WILL DETERMINE EXACT LOCATIONS.

Date: January 6, 2007
 c:/projects/ed01907/details.dgn