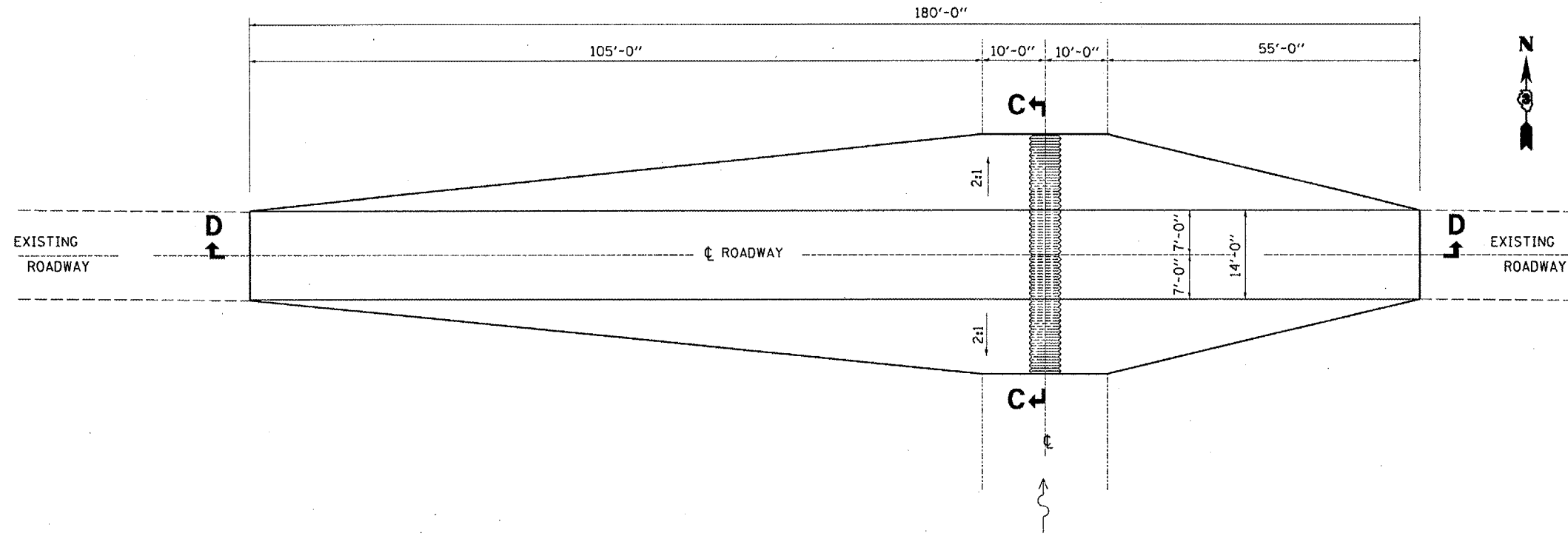
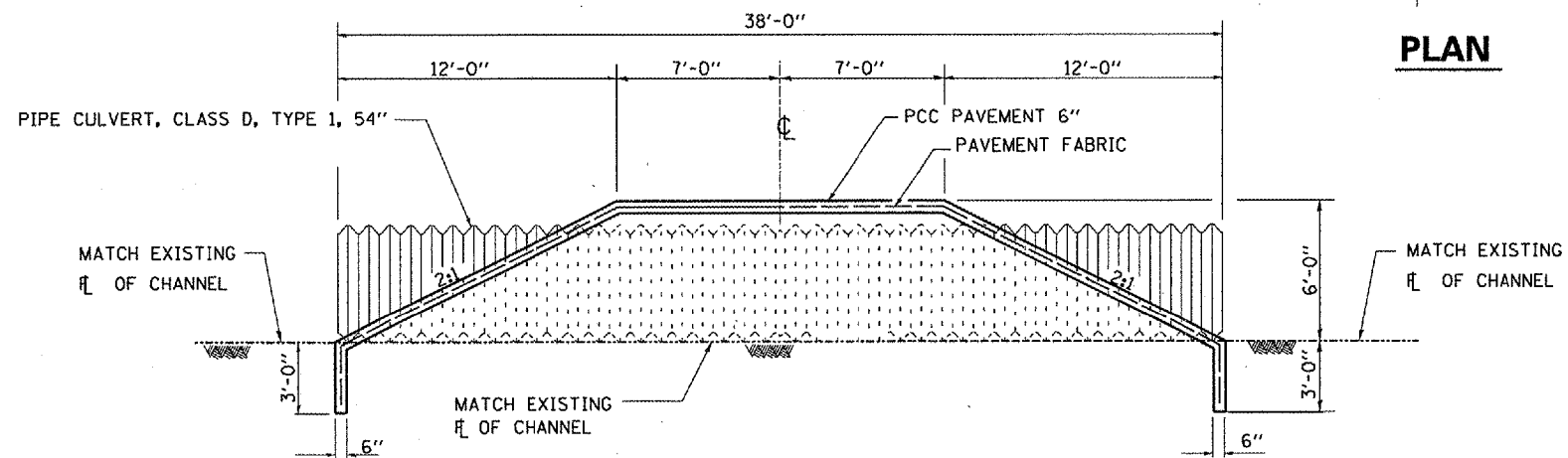


F.A.P. RTE.	SECTION	COUNTY	TOTAL SHEETS	SHEET NO.
326	(111)I-3	GRUNDY	8	7
FED. ROAD DIST. NO.		ILLINOIS	NON-FED. AID PROJECT	

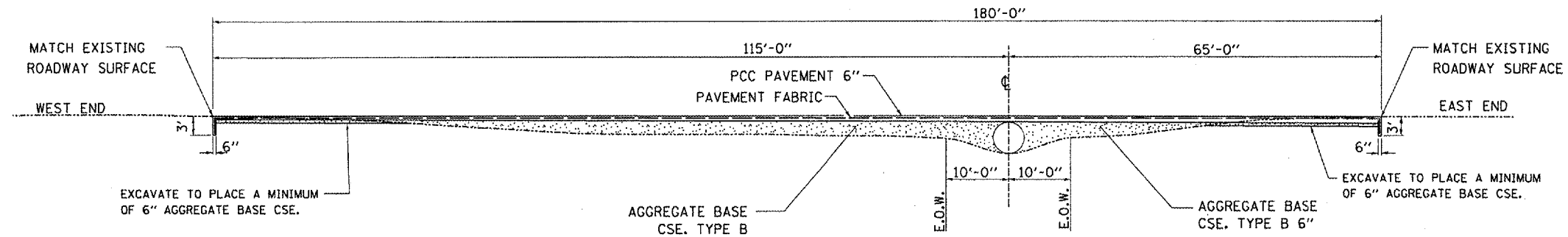


PLAN



SECTION C-C

LOOKING WEST



SECTION D-D

LOOKING DOWNSTREAM

NOTES:

THE CONTRACTOR SHALL VERIFY WITH THE ENGINEER EXACT LOCATIONS OF LOW WATER CROSSINGS PRIOR TO ORDERING OF MATERIALS.

THE CONTRACTOR MAY ADJUST DIMENSIONS AS SHOWN TO FIT FIELD CONDITIONS AT TIME OF CONSTRUCTION. ALL ADJUSTMENTS SHALL BE APPROVED BY THE ENGINEER.

PIPE CULVERT SHALL BE CUT OFF FLUSH WITH CONCRETE SLOPE AND THE SAWED OR CUT ENDS SHALL BE GALVANIZED ACCORDING TO THE METHODS DESCRIBED IN THE "REPAIR OF DAMAGED COATINGS IN AASHTO M 245.

REVISIONS	
NAME	DATE

ILLINOIS DEPARTMENT OF TRANSPORTATION
**LOW WATER CROSSING
 LOCATION 3B**
 FAP ROUTE 326 (IL 47)
 SECTION: (111)I-3
 GRUNDY COUNTY
 MORRIS WETLANDS

Date: January 6, 2007
 c:/projects/ed01907/details.dgn