

F.A.I. RTE.	SECTION	COUNTY	TOTAL SHEETS	SHEET NO.
57&74	*	**	151	1

\* D5 CABLE GUARD 2007-2  
 \*\* CHAMPAIGN, DEWITT & DOUGLAS

D-95-061-06



STATE OF ILLINOIS  
 DEPARTMENT OF TRANSPORTATION

DIVISION OF HIGHWAYS

**PROPOSED  
 HIGHWAY PLANS**

FAI ROUTE 57 & 74  
 SECTION D5 CABLE GUARD 2007-2  
 CHAMPAIGN, DEWITT & DOUGLAS COUNTIES  
 PROJECT HSIP-0008 (535)

C-95-062-06

CABLE GUARDRAIL

FOR INDEX OF SHEETS, SEE SHEET NO. 2  
 FOR SUMMARY OF QUANTITIES, SEE SHEET NO. 7 - 8

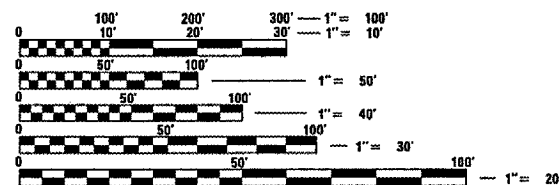
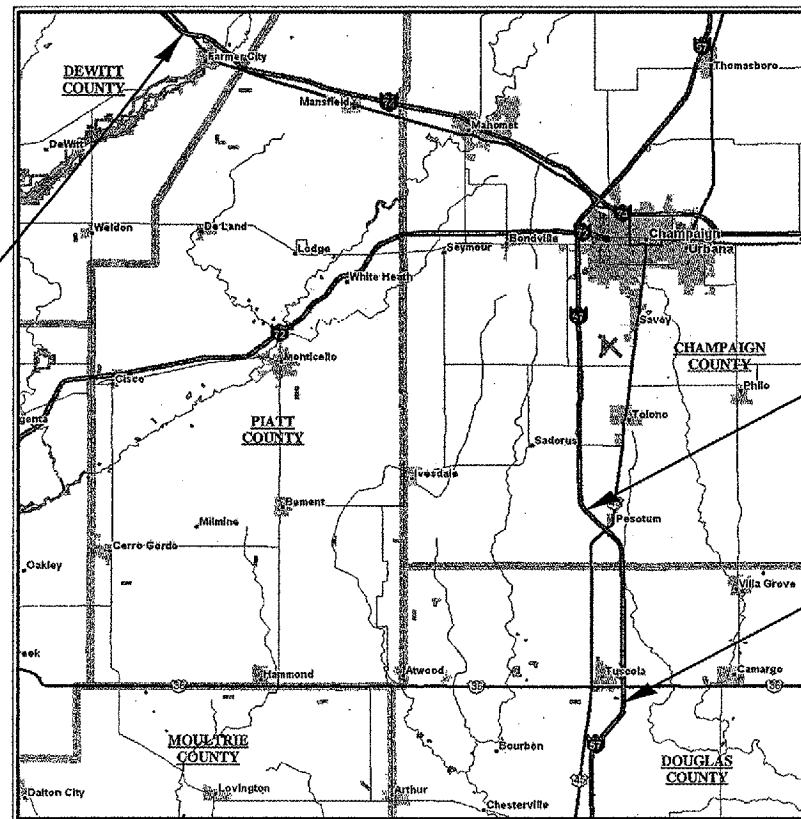
**CURRENT ADT**

FAI 57 19,300 (LOCATION #1 TUSCOLA)  
 FAI 57 27,500 (LOCATION #2 PESOTUM)  
 FAI 74 17,500 (LOCATION #3 FARMER CITY)

LOCATION 3  
 FAI-74 (I-74)  
 STATION  
 711+00 TO 746+00

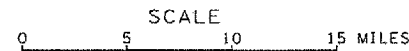
LOCATION 2  
 FAI-57 (I-57)  
 STATION  
 174+00 TO 251+00

LOCATION 1  
 FAI-57 (I-57)  
 STATION  
 467+00 TO 504+00



FULL SIZE PLANS HAVE BEEN PREPARED USING STANDARD ENGINEERING SCALES. REDUCED SIZED PLANS WILL NOT CONFORM TO STANDARD SCALES. IN MAKING MEASUREMENTS ON REDUCED PLANS, THE ABOVE SCALES MAY BE USED.

J.U.L.I.E.  
 JOINT UTILITY LOCATION INFORMATION FOR EXCAVATION  
 1-800-892-0123



TOTAL LENGTH OF PROJECT = 14900 FEET = 2.822 MILES  
 NET LENGTH OF PROJECT = 14540 FEET = 2.754 MILES

STATE OF ILLINOIS  
 DEPARTMENT OF TRANSPORTATION  
 DIVISION OF HIGHWAYS

SUBMITTED 11/20 20 06  
*Joseph E. Crowe*  
 DEPUTY DIRECTOR OF HIGHWAYS, REGION THREE ENGINEER

February 2, 20 07  
*Eric E. Harn*  
 INTERIM ENGINEER OF DESIGN AND ENVIRONMENT

February 2, 20 07  
*Milton R. Sees* P.E.  
 DIRECTOR OF HIGHWAYS, CHIEF ENGINEER

**PRINTED BY THE AUTHORITY  
 OF THE STATE OF ILLINOIS**

CONTRACT NO. 70547

PROJECT ENGINEER: TIM BRANDENBURG (217)465-4181

SQUAD LEADER: TODD BLACK