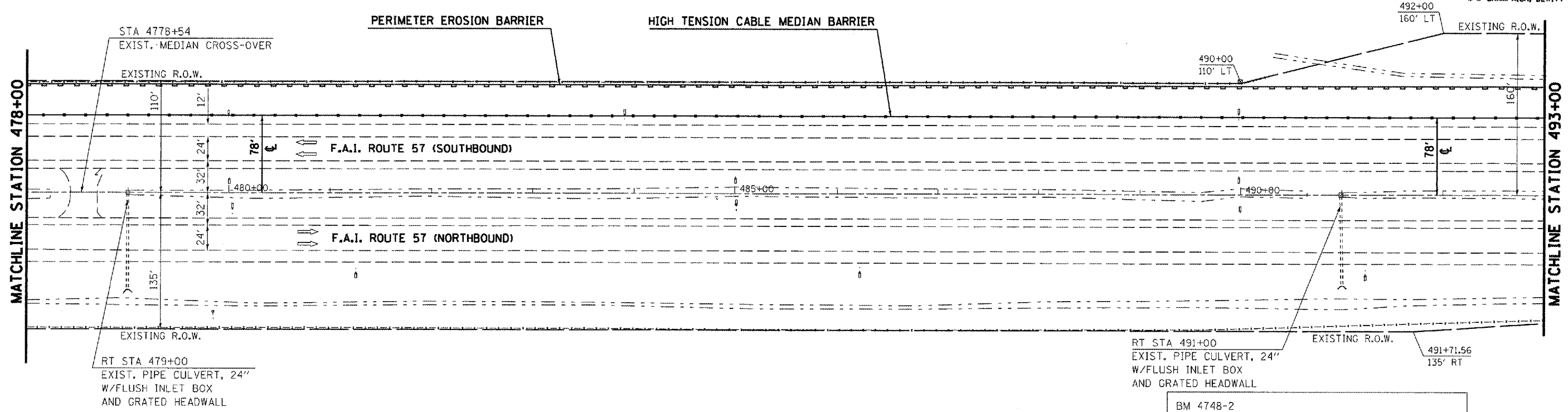
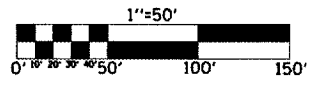


SEC. 2, T15N, R8E, 3rd PM

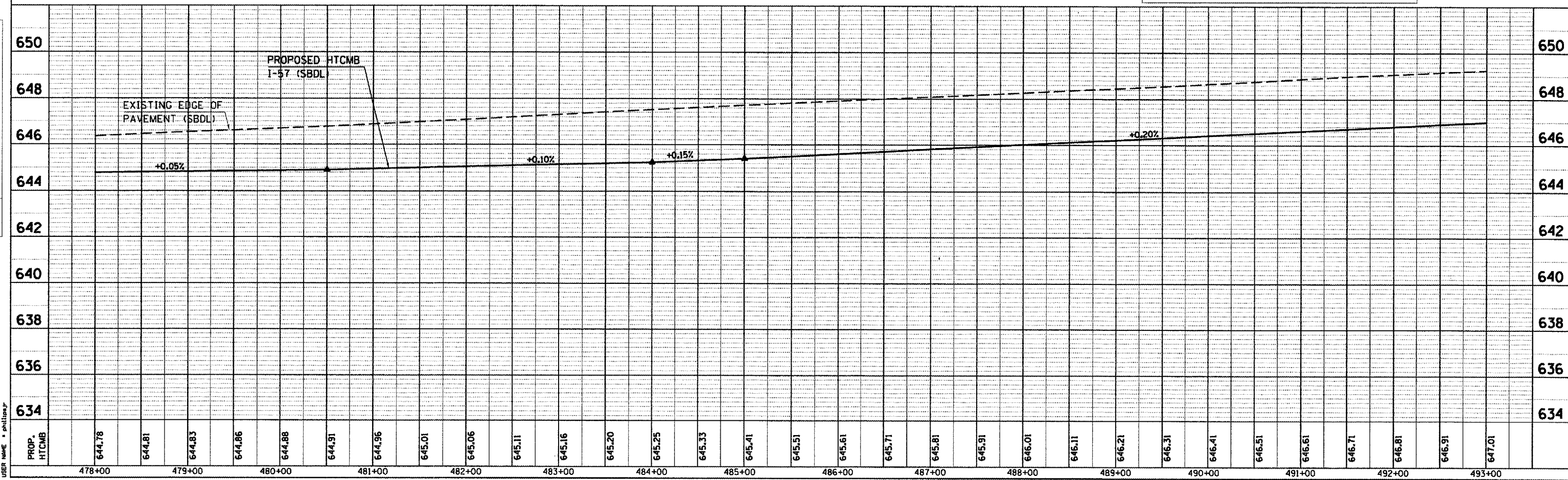
F.A.I. RTE.	SECTION	COUNTY	TOTAL SHEETS	SHEET NO.
57&74	*	**	151	24
STA. 478+00		TO STA. 493+00		
FED. ROAD DIST. NO.		ILLINOIS FED. AID PROJECT		
* D5 CABLE GUARD 2007-2				
** CHAMPAIGN, DEWITT & DOUGLAS				



BM 4748-2
CHISELED SQUARE LOCATED ON THE NE CORNER OF THE CONCRETE AROUND DROP BOX IN THE MEDIAN STATION 491+01.00, 1.44' RT, ELEV 644.940



SEC. 1, T15N, R8E, 3rd PM



PLAN

DATE	
BY	
REVISIONS	
NO.	
DATE	
BY	
REVISIONS	
NO.	
DATE	
BY	
REVISIONS	
NO.	

PROFILE

DATE	
BY	
REVISIONS	
NO.	
DATE	
BY	
REVISIONS	
NO.	

PLOT DATE: 12/1/2008
 FILE NAME: s:\projects\70547\15N\15N08\15N08.dgn
 PLOT SCALE: 1/8"=1'-0" / IN.
 USER NAME: jphillips