
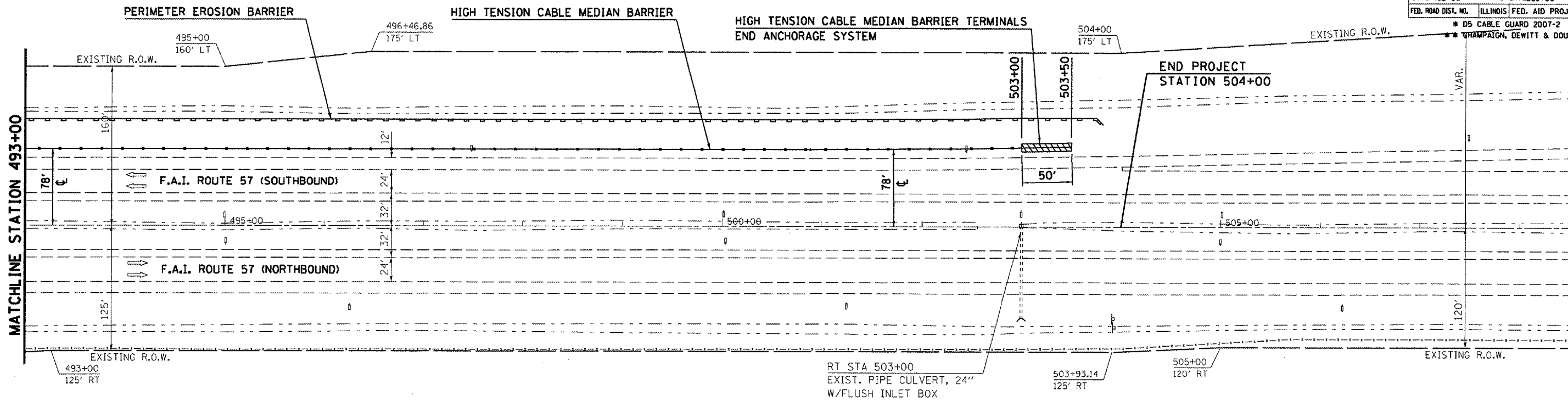


SEC. 2, T15N, R8E, 3rd PM

F.A.I. RTE.	SECTION	COUNTY	TOTAL SHEETS	SHEET NO.
57&74	*	**	151	25
STA. 493+00		TO STA. 508+00		
FED. ROAD DIST. NO.		ILLINOIS FED. AID PROJECT		
		* D5 CABLE GUARD 2007-2		
		** THAMPAIGN, DEWITT & DOUGLAS		



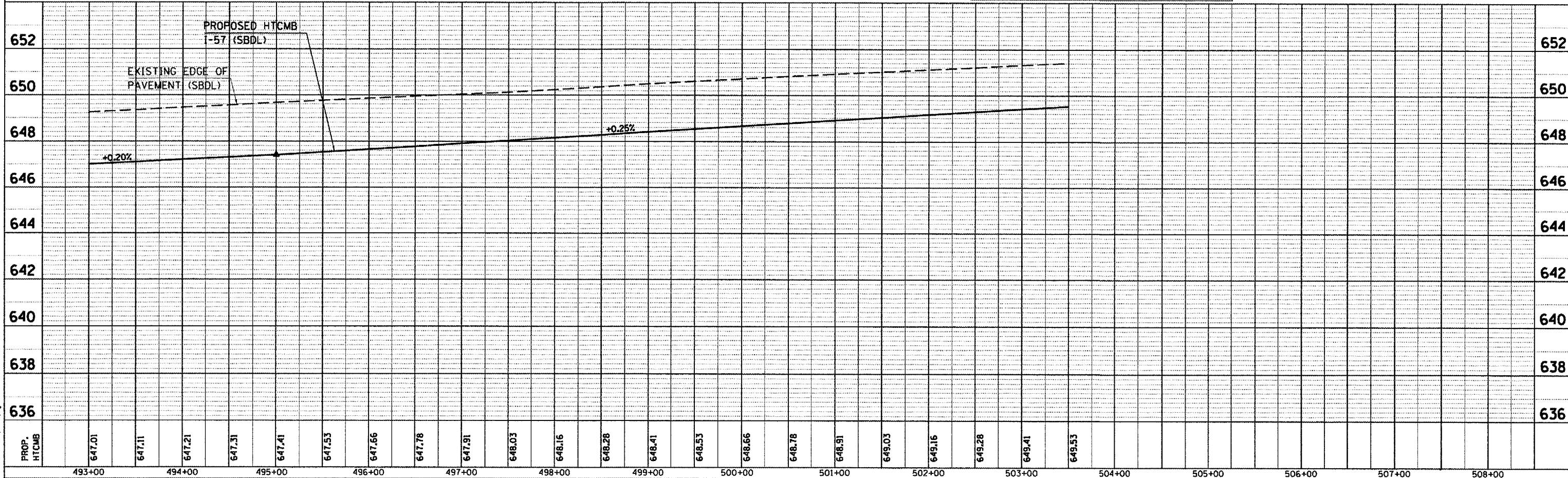
PLAN	SUBMITTED	DATE
	PLOTTED	
	BY	
	NO. OF REVISIONS	
	DATE OF CHECK	
	CADD FILE NAME	



SEC. 1, T15N, R8E, 3rd PM

BM 4748-3
CHISELED "X" LOCATED ON THE TOP OF THE
NW BOLT OF THE WEST LEG OF SIGN BASE FOR
EXIT 1/2 MILE SIGN. E. OF NBL
STATION 503+92.42, 91.51' RT, ELEV 646.786

PROFILE	SUBMITTED	DATE
	PLOTTED	
	BY	
	NO. OF REVISIONS	
	DATE OF CHECK	
	STRUCTURE NOTATION CHNO	



PLOT DATE: 12/1/2008
FILE NAME: c:\p0\proj\70547\sec1\T15N_R8E_3rdPM\Profile.dgn
PLOT SCALE: 1/8"=1'-0" / IN.
USER NAME: philipk