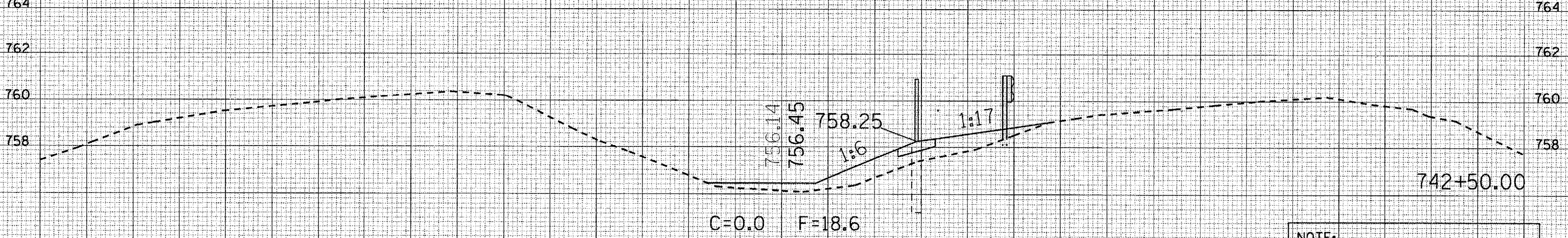
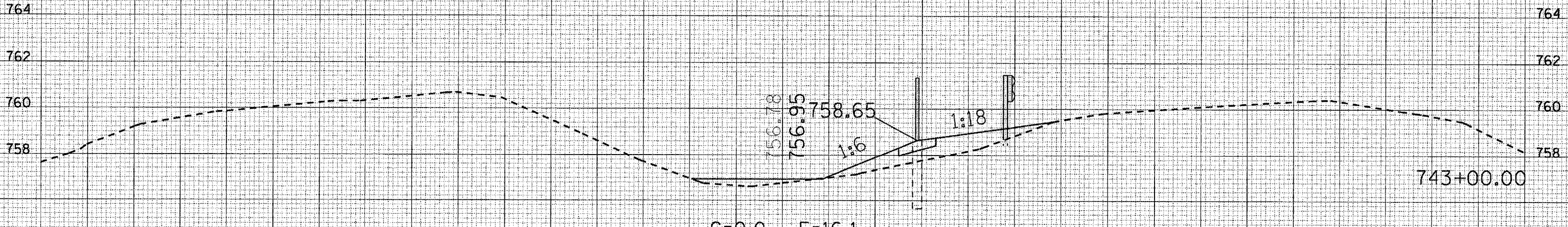
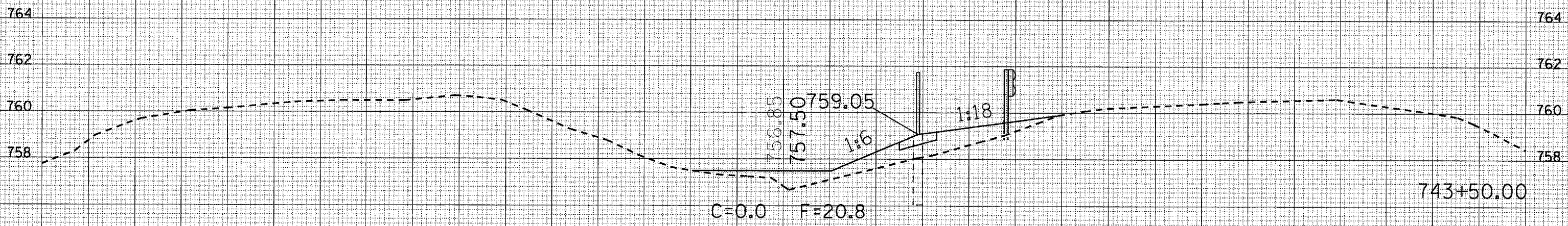


80 70 60 50 40 30 20 10 0 10 20 30 40 50 60 70

CONTRACT NO. 70547				
F.A.I. RTE.	SECTION	COUNTY	TOTAL SHEETS	SHEET NO.
57&74	*	**	151	150
STA. 742+50 TO STA. 743+50				
FED. ROAD DIST. NO. ILLINOIS FED. AID PROJECT				
* DS CABLE GUARD 2007-2				
** CHAMPAIGN, DEWITT & DOUGLAS				

DATE	
BY	
SURVEYED	
PLOTTED	
TEMPERATURE	
AREAS CHECKED	
FINAL SURVEY NOTE BOOK NO.	



NOTE:
HTCMB POSTS AND FOUNDATIONS
NOT DRAWN TO SCALE

DATE	
BY	
SURVEYED	
PLOTTED	
TEMPERATURE	
AREAS CHECKED	
FINAL SURVEY NOTE BOOK NO.	

PLOT DATE 10/20/2006
FILE NAME c:\pwworkspace\20061006\usb\742-50.dwg
PLOT SCALE 1/8" = 1'-0"
USER NAME philip.y

80 70 60 50 40 30 20 10 0 10 20 30 40 50 60 70 80