

F.A.P. RTE.	SECTION	COUNTY	TOTAL SHEETS	SHEET NO.
91/820		COLES	5	1

• D7 SIGNAL MODERNIZATION 2007-4

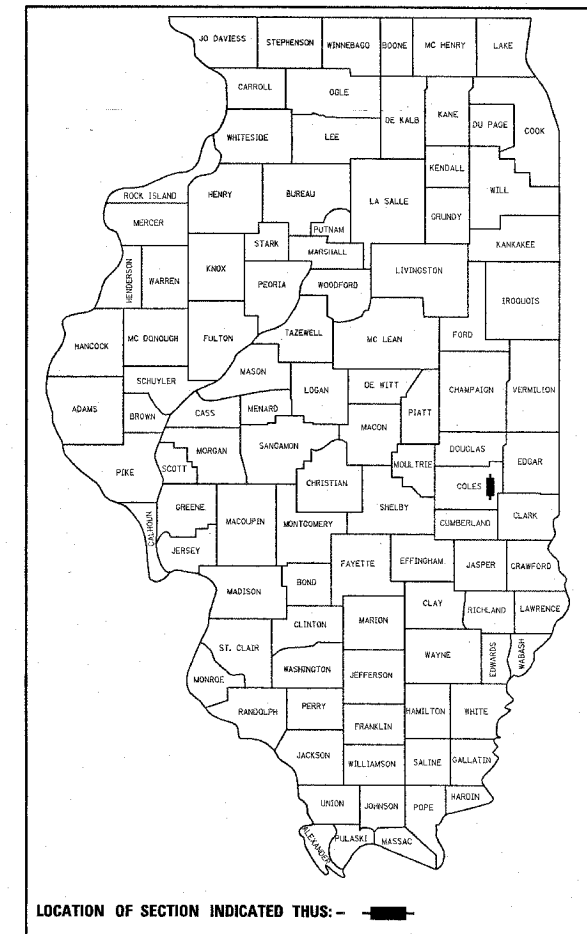
STATE OF ILLINOIS
DEPARTMENT OF TRANSPORTATION
DIVISION OF HIGHWAYS

PLANS FOR PROPOSED FEDERAL HIGHWAY PROJECT

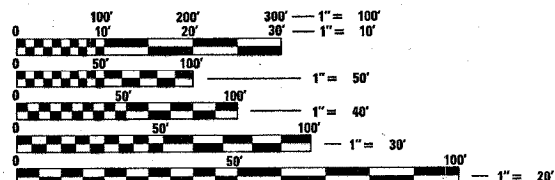
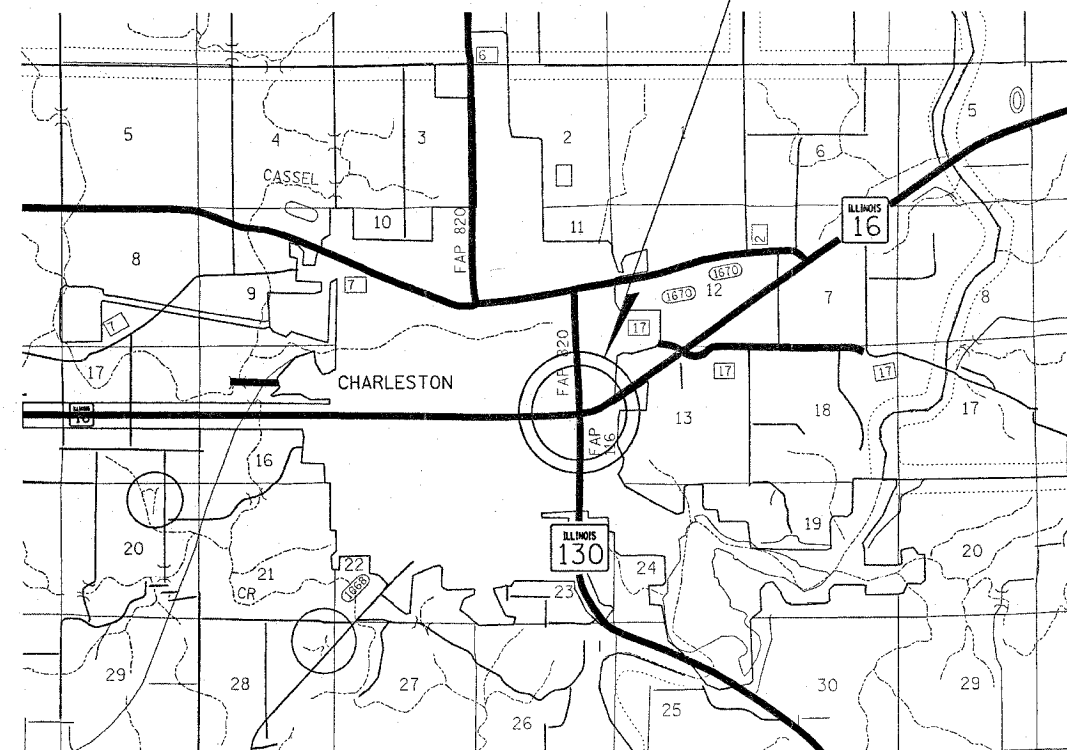
F.A.P. ROUTE 91/F.A.P. 820-116 (IL 16 & IL 130)
SECTION D7 SIGNAL MODERNIZATION 2007-4
PROJECT HSIP-0091(067)
COLES COUNTY
C-97-126-06

FOR INDEX OF SHEETS, SEE SHEET NO. 2

D-97-080-06



PROPOSED
PROJECT
LOCATION



FULL SIZE PLANS HAVE BEEN PREPARED USING STANDARD ENGINEERING SCALES. REDUCED SIZED PLANS WILL NOT CONFORM TO STANDARD SCALES. IN MAKING MEASUREMENTS ON REDUCED PLANS, THE ABOVE SCALES MAY BE USED.

J.U.L.I.E.
JOINT UTILITY LOCATION INFORMATION FOR EXCAVATION
1-800-892-0123

STATE OF ILLINOIS
DEPARTMENT OF TRANSPORTATION
DIVISION OF HIGHWAYS

SUBMITTED 2-2-2007

Christine M. Reed
DEPUTY DIRECTOR OF HIGHWAYS, REGION ENGINEER

March 23, 2007
Eric E. Hannon
ENGINEER OF DESIGN AND ENVIRONMENT

March 23, 2007
Milton R. See, P.E.
DIRECTOR, DIVISION OF HIGHWAYS

PRINTED BY THE AUTHORITY
OF THE STATE OF ILLINOIS

PROJECT ENGINEER: ROB MACKLIN
SQUAD LEADER: LYNN MCCLELLAN
PHONE: 217-342-3951 EXT. 245383

CONTRACT NO. 74208