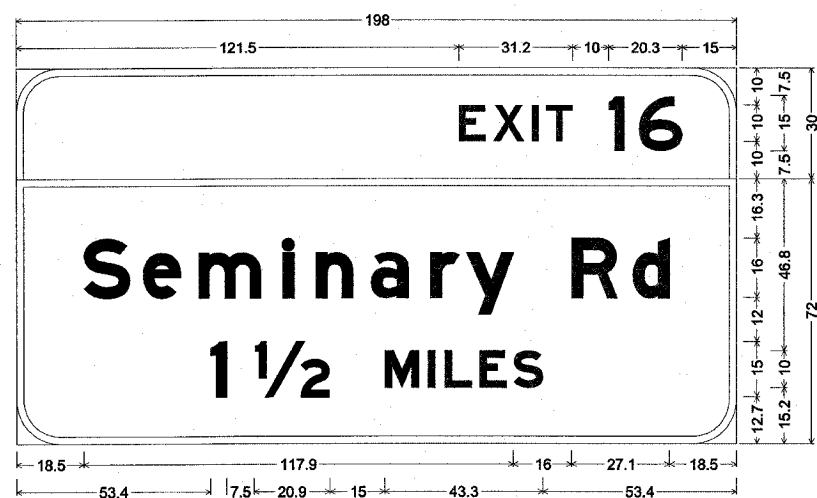
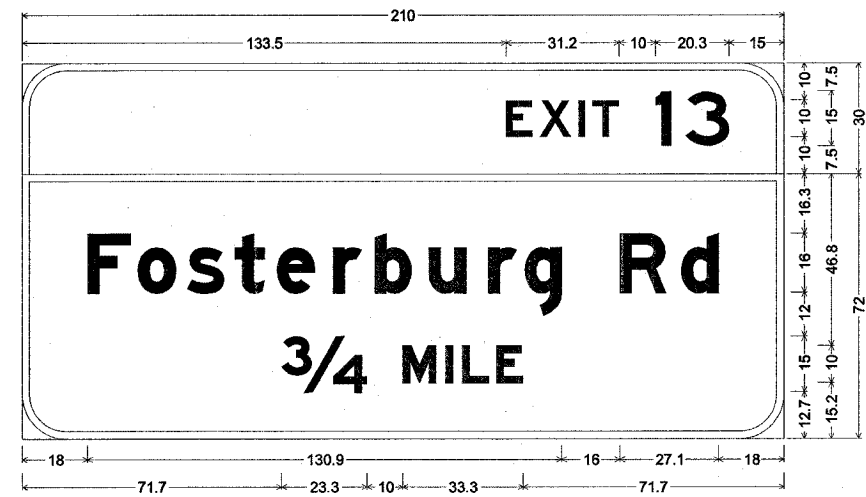


STA 31+675 RT



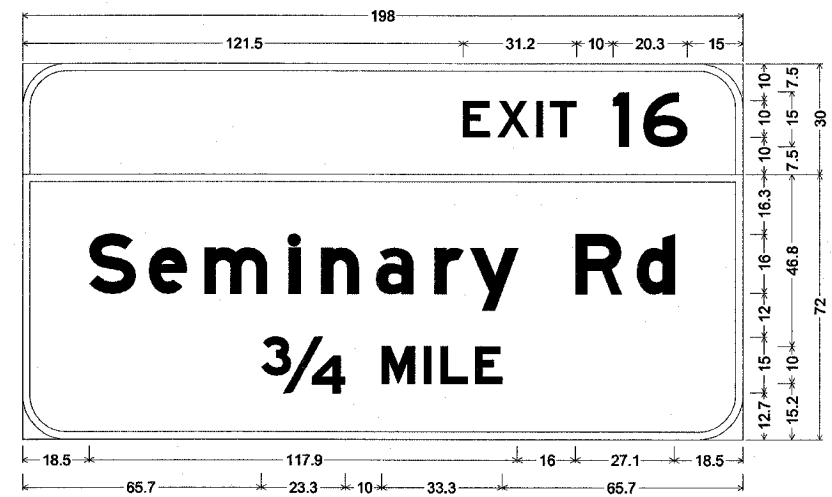
12.0" Radius, 2.0" Border, White on Green;
 [EXIT 16] E;
 12.0" Radius, 2.0" Border, White on Green;
 [Seminary Rd] E Mod; [1 1/2 MILES] E Mod;

STA 31+950 LT



12.0" Radius, 2.0" Border, White on Green;
 [EXIT 13] E;
 12.0" Radius, 2.0" Border, White on Green;
 [Fosterburg Rd] E Mod; [3/4 MILE] E Mod;

STA 32+875 RT



12.0" Radius, 2.0" Border, White on Green;
 [EXIT 16] E;
 12.0" Radius, 2.0" Border, White on Green;
 [Seminary Rd] E Mod; [3/4 MILE] E Mod;

PLOT DATE = #DATE#
 FILE NAME = #FILE#
 USER NAME = #USER#

| REVISIONS | |
|-----------|------|
| NAME | DATE |
| | |
| | |
| | |
| | |
| | |
| | |
| | |
| | |
| | |
| | |

ILLINOIS DEPARTMENT OF TRANSPORTATION
SIGN PANEL DETAILS
 FAP 310
 SECTIONS 60-14-2 & 60-14-2B
 MADISON COUNTY
 SCALE: VERT. _____
 DATE _____ HORIZ. _____
 DRAWN BY _____
 CHECKED BY _____