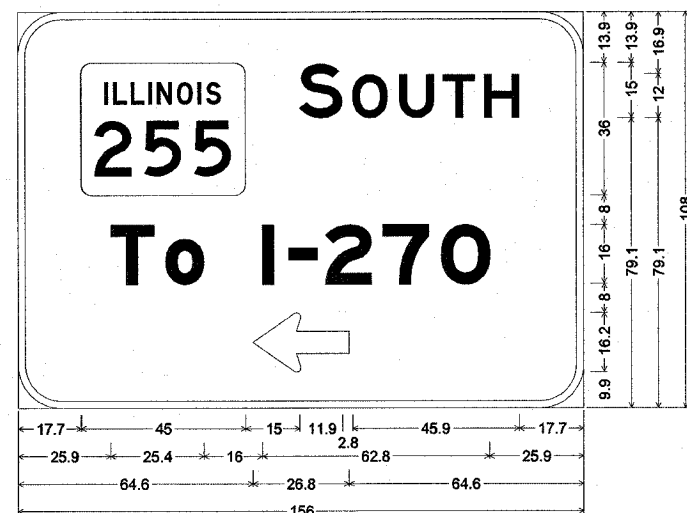
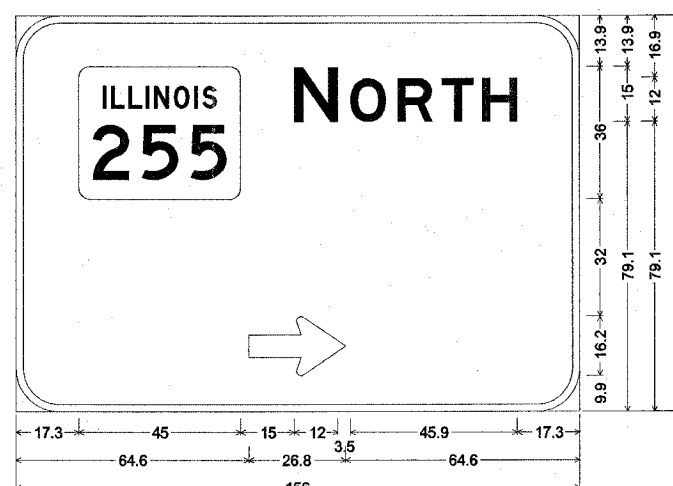


STRUCTURE NUMBER 8B060S255R013.6
 STA 34+573.757



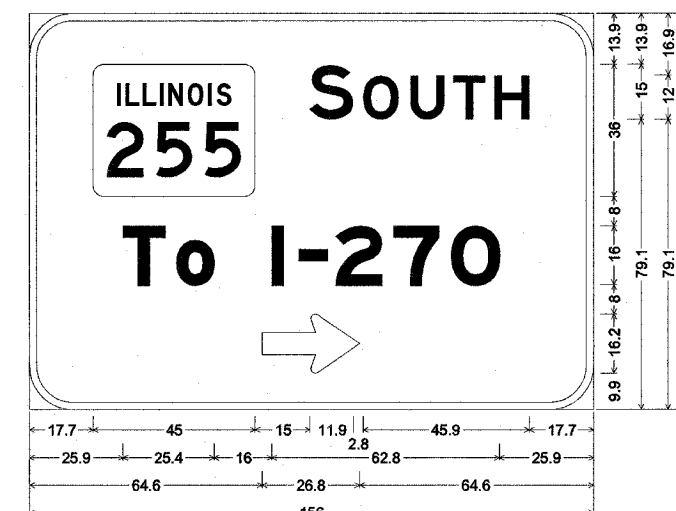
12.0" Radius, 2.0" Border, White on Green;
 [SOUTH] E; [To I-270] E Mod; Standard Arrow Custom 26.8" X 16.1" 180°;

FOSTERBURG RD
 STA 65+175, LT



12.0" Radius, 2.0" Border, White on Green;
 [NORTH] E; Standard Arrow Custom 26.8" X 16.1" 0°;

SEMINARY RD
 STA 4+825, RT



12.0" Radius, 2.0" Border, White on Green;
 [SOUTH] E; [To I-270] E Mod; Standard Arrow Custom 26.8" X 16.1" 0°;

PLOT DATE = #DATE#
 FILE NAME = #FILE#
 PLOT SCALE = #SCALE#
 USER NAME = #USER#

REVISIONS	
NAME	DATE

ILLINOIS DEPARTMENT OF TRANSPORTATION
SIGN PANEL DETAILS
 FAP 310
 SECTIONS 60-14-2 & 60-14-2B
 MADISON COUNTY

SCALE: VERT.
 DATE

DRAWN BY
 CHECKED BY