COORDINATES SHOWN HEREON ARE BASED ON SURVEY CONTROL DATA AS PROVIDED BY THE ILLINOIS DEPARTMENT OF TRANSPORTATION.

PART OF THE NW 1/4 OF SECTION 34, T6N, R9W, OF THE 3RD PM, MADISON COUNTY, ILLINOIS

BEARINGS SHOWN HEREON ARE BASED ON SURVEY CONTROL DATA AS PROVIDED BY THE ILLINOIS DEPARTMENT OF TRANSPORTATION.

FAP ROUTE	SECTION	COUNTY	TOTAL SHEETS	SHEET NO.
310	60-14, 60-15	MADISON	405	308
F.A.H.A. RED.	ILLINOIS	PROJECT		

COORDINATE TABLE

STATION	OFFSET	NORTH	EAST	COMMENT
0+000.000	℄	251,839.7538	706,141.2935	
0+029.920	℄	251,864.1478	706,158.6186	PC CURVE TAMM2-1
0+052.221	9.125 m LT	251,886.8767	706,170.6634	
0+054.465	5.669 m LT	251,884.1589	706,172.8308	PI CURVE TAMM2-1
0+075.554	℄	251,885.1546	706,197.3551	PT CURVE TAMM2-1
0+087.247	℄	251,885.6290	706,209.0389	

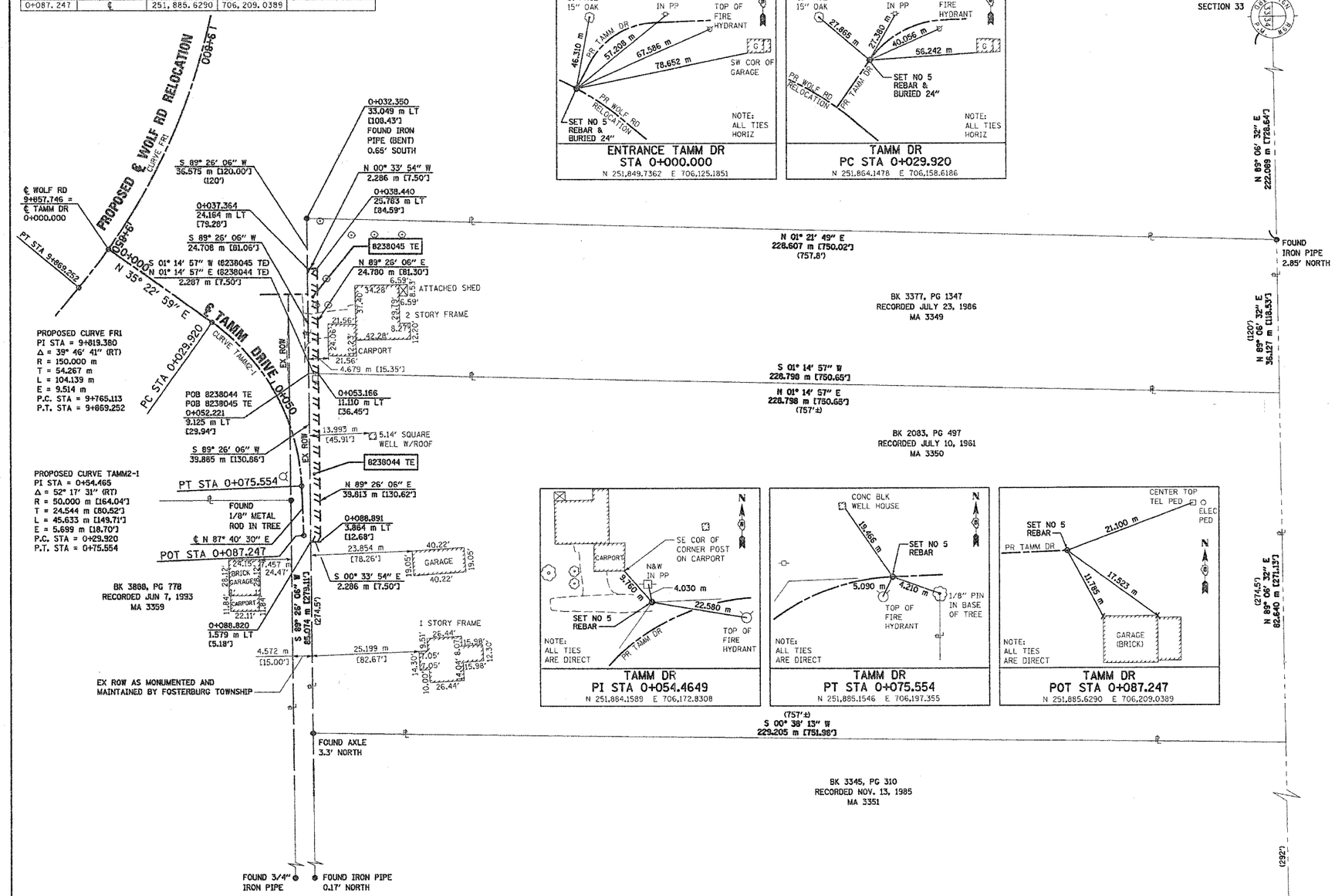

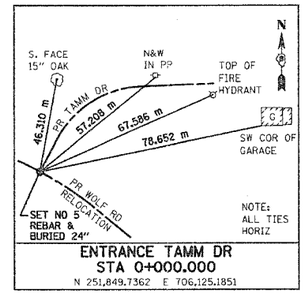

ENTRANCE TAMM DR
STA 0+000.000
N 251,849.7362 E 706,125.1851

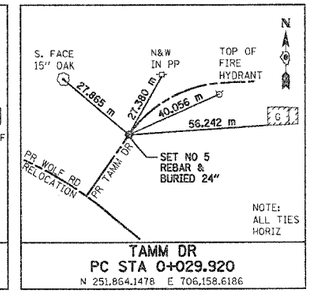

TAMM DR
PC STA 0+029.920
N 251,864.1478 E 706,158.6186

TAMM DR
PI STA 0+054.4649
N 251,884.1589 E 706,172.8308

TAMM DR
PT STA 0+075.554
N 251,885.1546 E 706,197.355

TAMM DR
POT STA 0+087.247
N 251,885.6290 E 706,209.0389

LEGEND

SECTION CORNER

QUARTER SECTION CORNER

- EXISTING CENTERLINE
- EXISTING RIGHT OF WAY LINE
- EXISTING EASEMENT LINE
- PROPOSED CENTERLINE
- PROPOSED RIGHT OF WAY LINE
- PROPOSED TEMPORARY EASEMENT LINE
- PROPOSED PERMANMENT EASEMENT LINE
- SECTION LINE
- QUARTER SECTION LINE
- QUARTER QUARTER SECTION LINE
- PROPERTY (DEED) LINE
- APL — APPARENT PROPERTY LINE
- 121.456 m — MEASURED DIMENSION
- 123.456 m (COMP) — COMPUTED DIMENSION
- [405.04'] — ENGLISH EQUIVALENT TO METRIC DIM.
- (123.45) — RECORDED DIMENSION
- FOUND IRON PIPE OR IRON ROD
- SET 5/8 INCH IRON ROD
- PERMANENT SURVEY MONUMENT, I.D.O.T. STD. 2135 (TO BE SET BY OTHERS)
- CUT CROSS FOUND OR SET
- SAME OWNERSHIP
- EXISTING BUILDING

■ STAKING OF PROPOSED RIGHT OF WAY. SET 5/8 INCH METAL ROD WITH DIVISION OF HIGHWAY SURVEY MARKER TO MONUMENT THE POSITION SHOWN. IDENTIFIED BY INSCRIPTION DATA AND SURVEYORS REGISTRATION NUMBER.

■ M STAKING OF PROPOSED RIGHT OF WAY IN CULTIVATED AREAS. SET 5/8 INCH METAL ROD WITH DIVISION OF HIGHWAY SURVEY MARKER 20 INCHES BELOW GROUND SURFACE TO MONUMENT THE POSITION SHOWN. IDENTIFIED BY INSCRIPTION DATA AND SURVEYORS REGISTRATION NUMBER.

STATE OF ILLINOIS)
) SS
COUNTY OF ADAMS)

THIS IS TO CERTIFY THAT I, JOHN E. BASINGER AN ILLINOIS PROFESSIONAL LAND SURVEYOR, HAS SURVEYED THE PLAT OF HIGHWAYS SHOWN HEREON IN SECTION 34, TOWNSHIP 6 NORTH, RANGE 9 WEST. OF THE THIRD PRINCIPAL MERIDIAN, MADISON COUNTY. THAT THE SURVEY IS TRUE AND COMPLETE AS SHOWN TO THE BEST OF MY KNOWLEDGE AND BELIEF. THAT THE PLAT CORRECTLY REPRESENTS SAID SURVEY, THAT ALL MONUMENTS FOUND AND ESTABLISHED ARE OF PERMANENT QUALITY AND OCCUPY THE POSITIONS SHOWN THEREON AND THAT THE MONUMENTS ARE SUFFICIENT TO ENABLE THE SURVEY TO BE RETRACED. MADE FOR THE DEPARTMENT OF TRANSPORTATION, STATE OF ILLINOIS.

DATED MARCH 13, 2006

John E. Basinger

JOHN E. BASINGER, PLS #2766
LICENSE EXPIRATION DATE: 11-30-2006
"THIS PROFESSIONAL SERVICE CONFORMS TO THE CURRENT ILLINOIS MINIMUM STANDARDS FOR A BOUNDARY SURVEY."

PROFESSIONAL LAND SURVEYOR JOHN E. BASINGER No. 2766 QUINCY, ILLINOIS STATE OF ILLINOIS

KLINGNER & ASSOCIATES, P.C.
Engineers / Architects
616 North 24th Street (217) 223-3670
Quincy, Illinois 62301 FAX: 223-3603
Internet Address: www.klingner.com
STATE OF ILLINOIS DESIGN FIRM # 184273B

PARCEL NO.	OWNER	TOTAL HOLDING	FEE SIMPLE ACQUISITION: GROSS		PREVIOUSLY DEDICATED		NET		REMAINDER	EASEMENTS: PE = PERMANENT TE = TEMPORARY		EASEMENT PURPOSE	PERMANENT TAX NUMBER	PROPERTY ACQUIRED BY
		ACRES	ACRES	SQ. FT.	ACRES	SQ. FT.	ACRES	SQ. FT.	ACRES	ACRES	SQ. FT.			
8238045	RICHARD S. WOOLEY AND P. MICHELLE WOOLEY, HUSBAND AND WIFE, AS JOINT TENANTS TITLE REPORT NO. MA-3349	2.0531							2.0531	TE 0.0140	609	GRADING	20-1-02-34-01-101-002	
8238044	PAUL E. CONLEE AND DORIS N. CONLEE, HUSBAND AND WIFE, AS JOINT TENANTS TITLE REPORT NO. MA-3350	4.7432							4.7432	TE 0.0225	981	GRADING	20-1-02-34-01-101-003	

COMPLETION DATE OF FIELD WORK PERFORMED
LAND SURVEY: NOVEMBER 2005
RIGHT OF WAY STAKING: NOVEMBER 2005

ILLINOIS DEPARTMENT OF TRANSPORTATION

PLAT OF HIGHWAYS

FAP ROUTE 310 (IL 255)
SECTION 60-14 (WOLF RD RELOCATION)
MADISON COUNTY
JOB NO. R-98-038-92
(TAMM DRIVE)
STATION 0+036.677 TO STATION 0+146.501

0 m 10 m 20 m 30 m
SCALE 1:500 SHEET 5 OF 5

ILLINOIS DEPARTMENT OF TRANSPORTATION
DIVISION OF HIGHWAYS/DISTRICT 8
1102 EASTPORT PLAZA DRIVE
COLLINSVILLE, ILLINOIS 62234-6198

SHEET 1 OF 5 IS A COVER SHEET

3/13/2006
DGN=TINE
*DGN=SPEC=p:\02files\020409\020409-25wornl4\submittal nar 26\8238044&45.dgn
*REF=
*REF=
*REF=
*REF=
*REF=

PLOT DATE: *DATE-TIME*

ROUTE: FAP 310 (IL 255) SECTION: 60-14 COUNTY: MADISON JOB NO. R-98-038-92