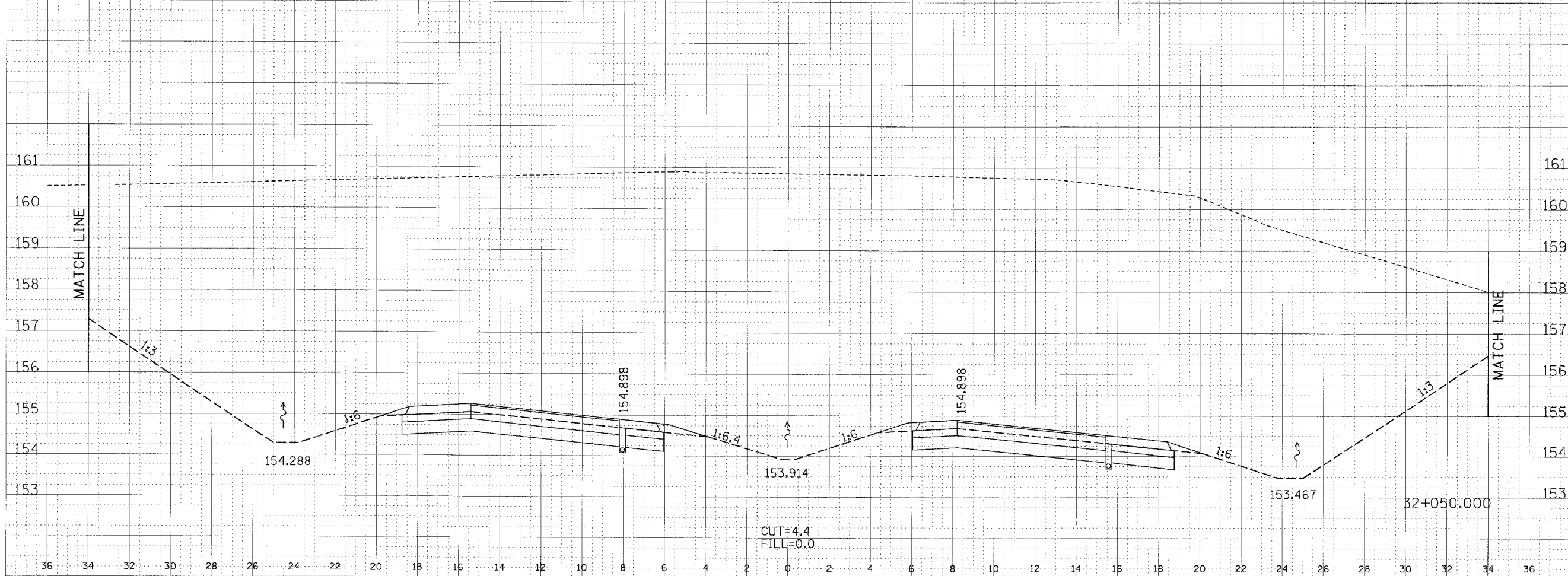
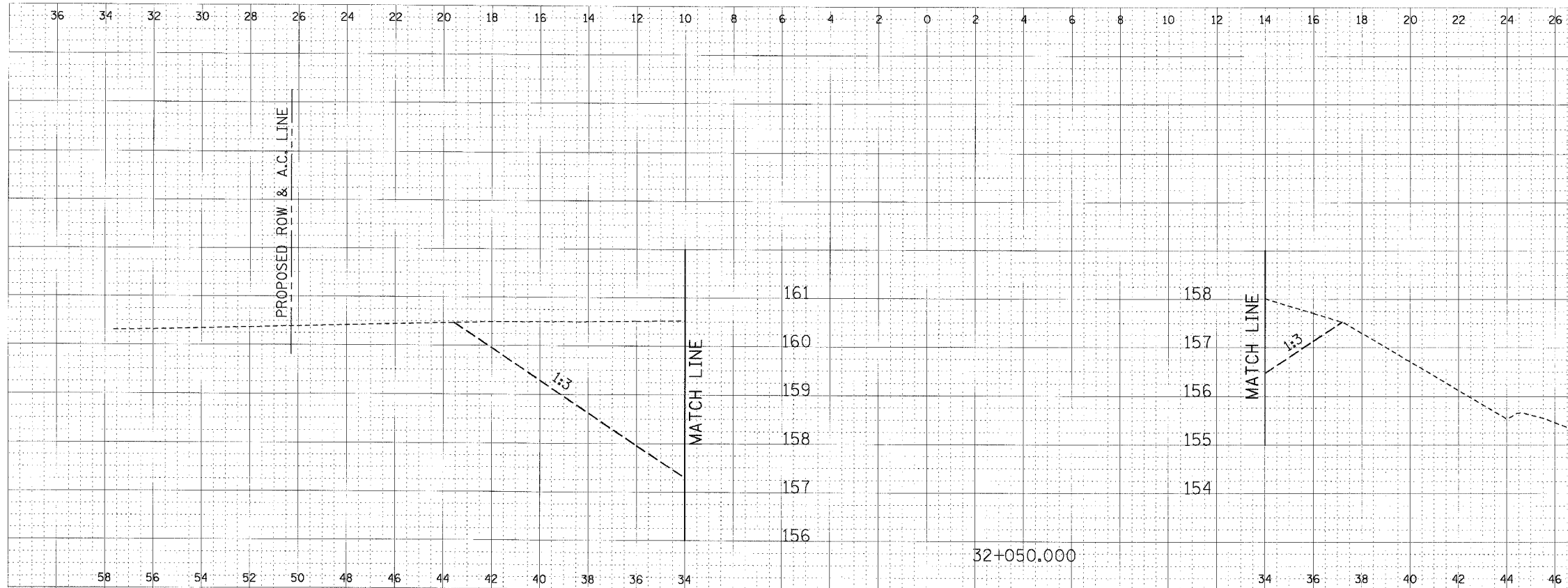


F.A.P. RTE.	SECTION	COUNTY	TOTAL SHEETS	SHEET NO.
310	*	MADISON	418	201
STA. 32+050.000		TO STA.		
FED. ROAD DIST. NO.		ILLINOIS FED. AID PROJECT		
* SECTION 60-14-2				
SECTION 60-14-2B				



FINAL SURVEY	DATE
NOTED	
NOTE BOOK	
TEMPERATURE	
WIND	
AREA CHECKED	
BY	

ORIGINAL SURVEY	DATE
NOTED	
NOTE BOOK	
TEMPERATURE	
WIND	
AREA CHECKED	
BY	

CROSS SECTION, FAP ROUTE 310, STA 32+050.000

F.A.P. RTE.	SECTION	COUNTY	TOTAL SHEETS	SHEET NO.
310		MADISON	418	202
STA. 32+075+000		TO STA.		
FED. ROAD DIST. NO.		ILLINOIS	FED. AID PROJECT	
SECTION 60-14-2		SECTION 60-14-2B		

BY: _____ DATE: _____

FINAL SURVEY NO. _____

REVISIONS

NO. _____

APPROVED BY: _____ DATE: _____

NOTE BOOK NO. _____

PLANTING AREAS CHECKED

BY: _____ DATE: _____

ORIGINAL SURVEY NO. _____

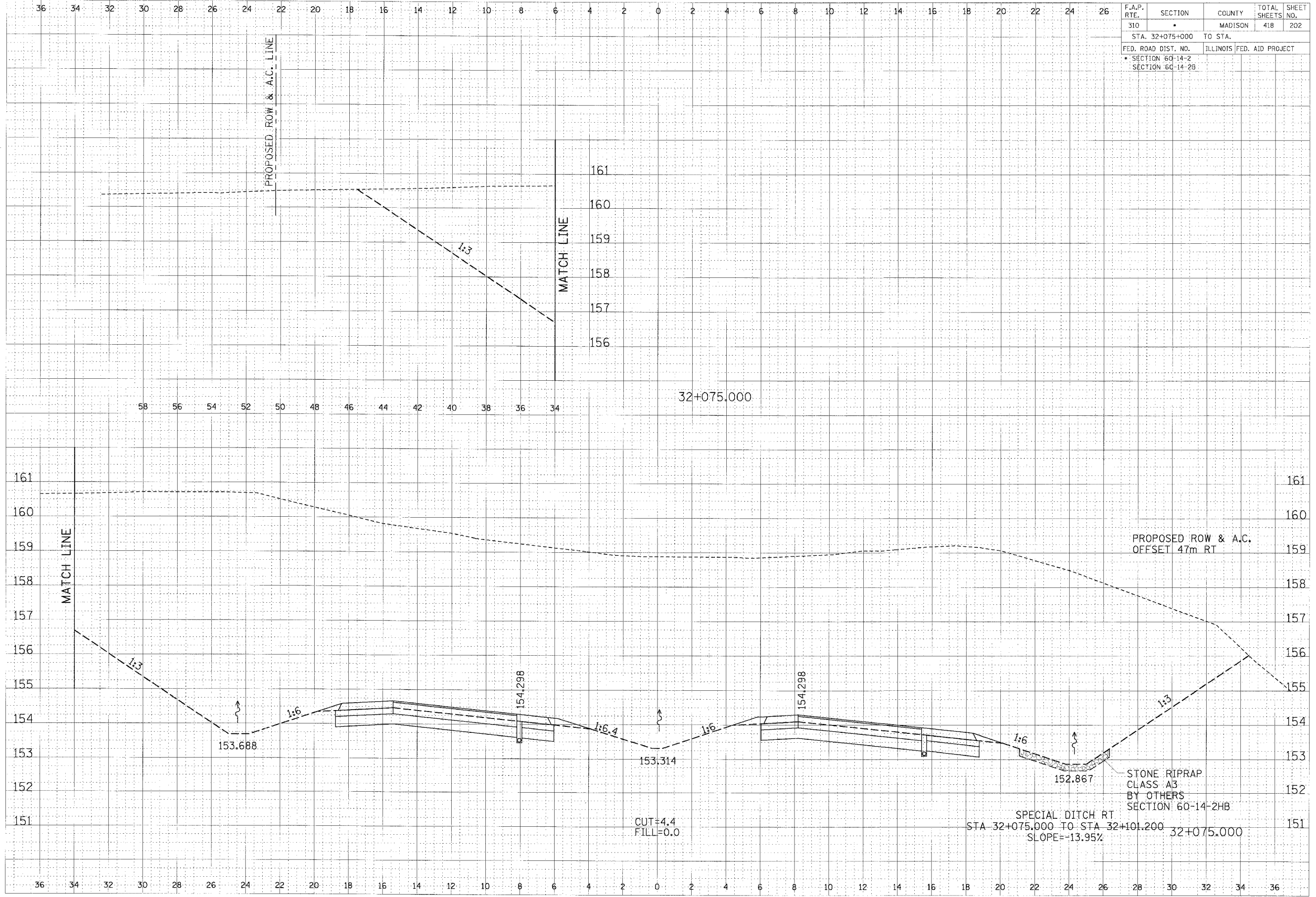
REVISIONS

NO. _____

APPROVED BY: _____ DATE: _____

NOTE BOOK NO. _____

PLANTING AREAS CHECKED



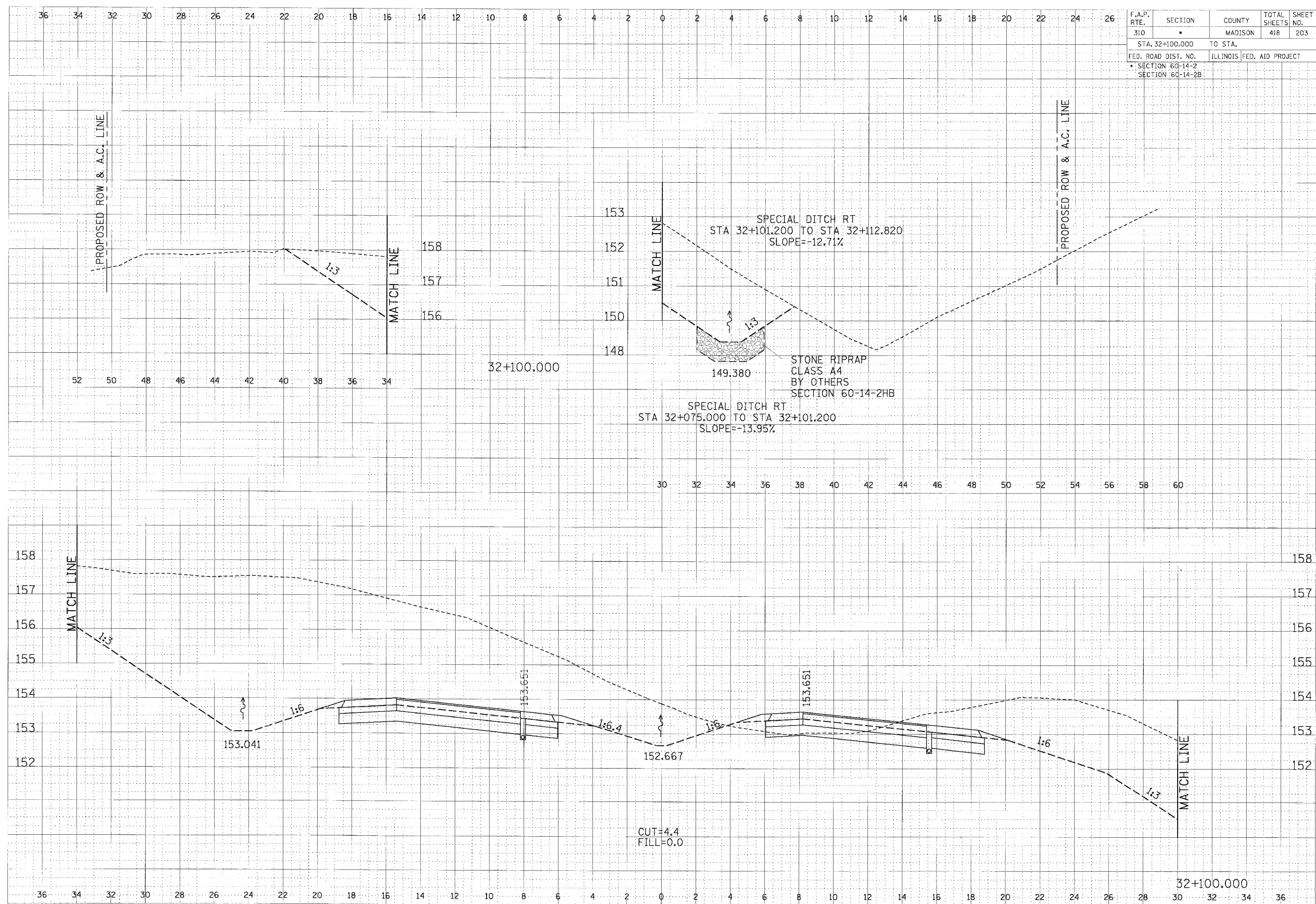
CROSS SECTION, FAP ROUTE 310, STA 32+075.000

V:\projects\10011303.dwg 1/13/2007 2:05:03 PM

F.A.P. RTE.	SECTION	COUNTY	TOTAL SHEETS	SHEET NO.
310		MADISON	418	203
STA. 32+100.000		TO STA.		
FED. ROAD DIST. NO.		ILLINOIS FED. AID PROJECT		
• SECTION 60-14-2		SECTION 60-14-2B		

BY	DATE
DESIGNED	
CHECKED	
APPROVED	
DATE	
BY	
DATE	
BY	
DATE	

BY	DATE
DESIGNED	
CHECKED	
APPROVED	
DATE	
BY	
DATE	
BY	
DATE	

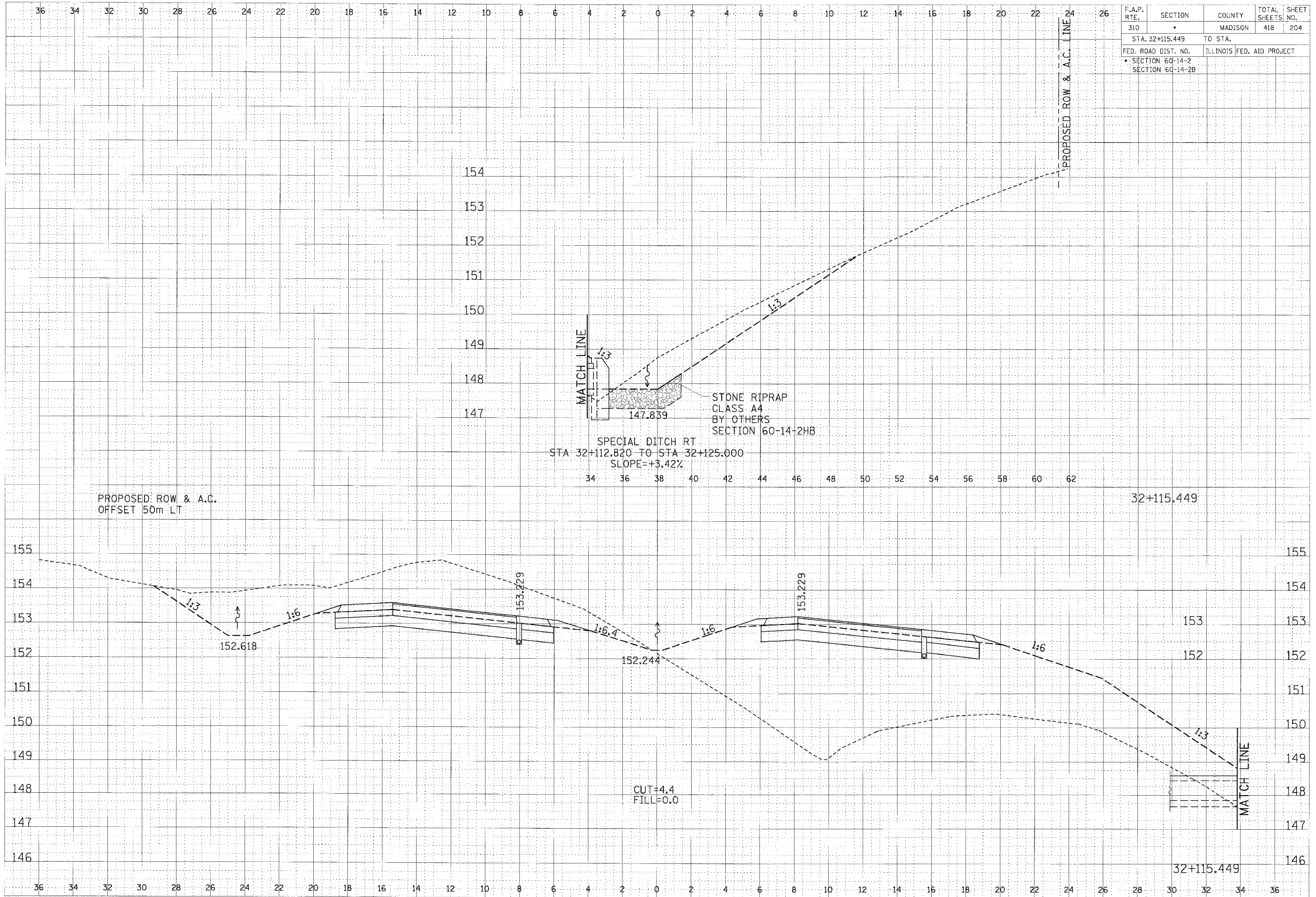


CROSS SECTION, FAP ROUTE 310, STA 32+100.000

F.A.P. RTE.	SECTION	COUNTY	TOTAL SHEETS	SHEET NO.
310	*	MADISON	418	204
STA. 32+115.449		TO STA.		
FED. ROAD DIST. NO.	ILLINOIS	FED. AID PROJECT		
* SECTION 60-14-2				
SECTION 60-14-2B				

FINAL SURVEY	DATE
BY	
REVISIONS	
NO.	
DATE	
BY	
REVISIONS	
NO.	
DATE	
BY	

FINAL SURVEY	DATE
BY	
REVISIONS	
NO.	
DATE	
BY	
REVISIONS	
NO.	
DATE	
BY	

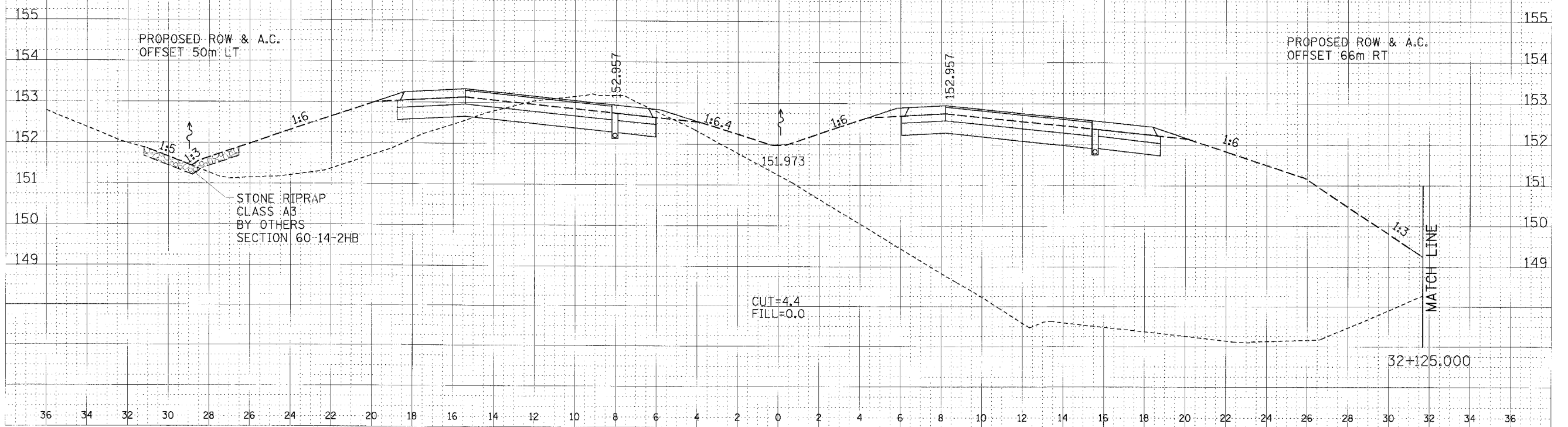
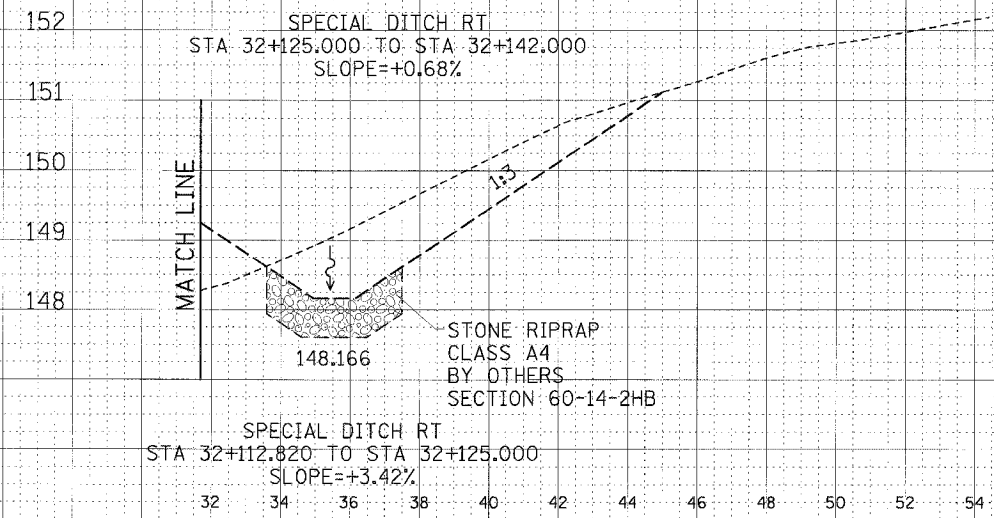


CROSS SECTION, FAP ROUTE 310, STA 32+115.449

36 34 32 30 28 26 24 22 20 18 16 14 12 10 8 6 4 2 0 2 4 6 8 10 12 14 16 18 20 22 24 26

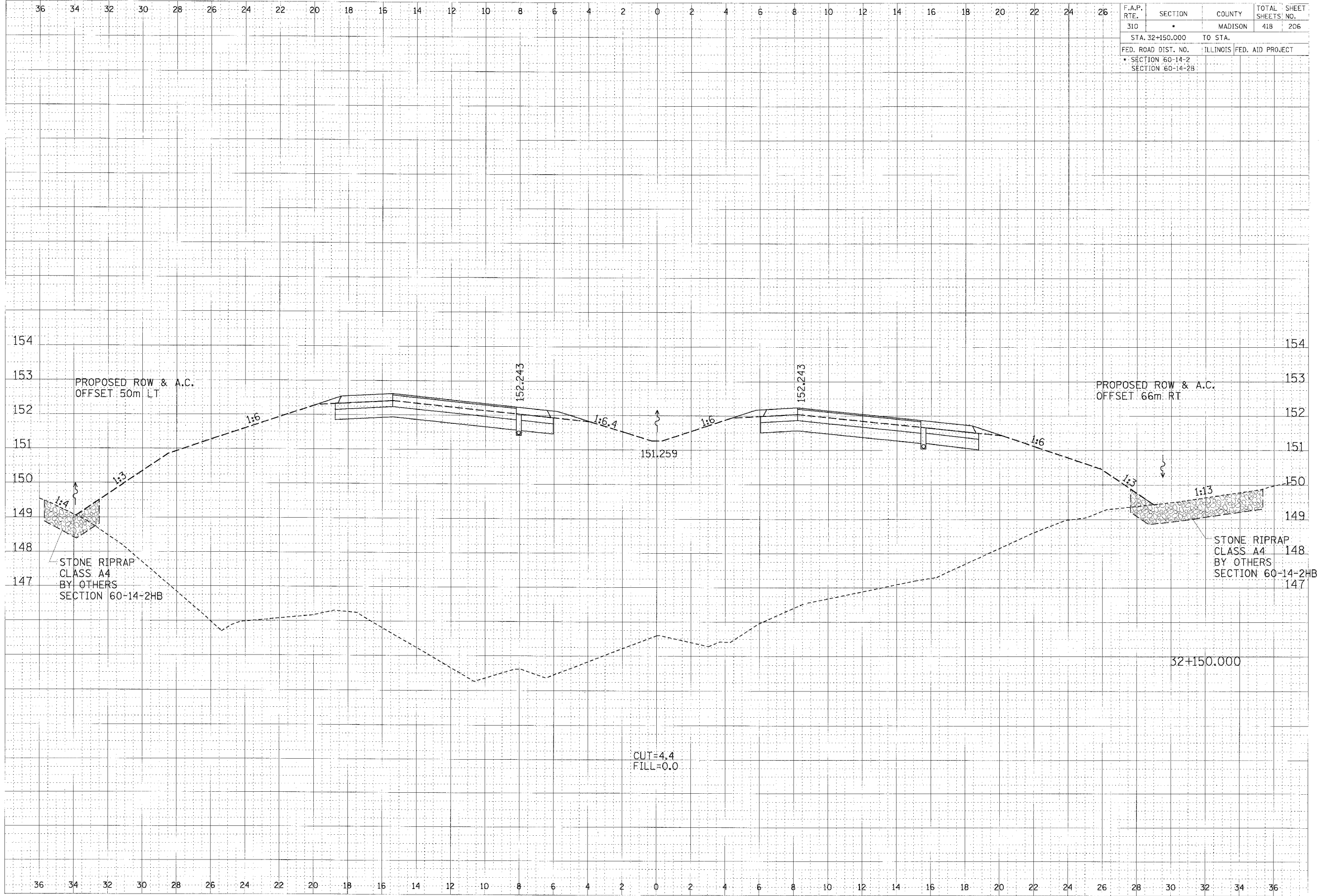
F.A.P. RTE.	SECTION	COUNTY	TOTAL SHEETS	SHEET NO.
310	*	MADISON	418	205
STA. 32+125.000		TO STA.		
FED. ROAD DIST. NO.		ILLINOIS FED. AID PROJECT		
* SECTION 60-14-2				
SECTION 60-14-2B				

DATE	BY
DESIGNED	BY
PLOTTED	BY
REPLATE	BY
NO. 1000	NO. 1000
APPROVED	APPROVED



DATE	BY
DESIGNED	BY
PLOTTED	BY
REPLATE	BY
NO. 1000	NO. 1000
APPROVED	APPROVED

CROSS SECTION, FAP ROUTE 310, STA 32+125.000



F.A.P. RTE.	SECTION	COUNTY	TOTAL SHEETS	SHEET NO.
310		MADISON	418	206
STA. 32+150.000		TO STA.		
FED. ROAD DIST. NO.		ILLINOIS	FED. AID PROJECT	
SECTION 60-14-2		SECTION 60-14-2B		

DATE	
BY	
DESIGNED	
PLOTTED	
TRACED	
APPROVED	
NO.	

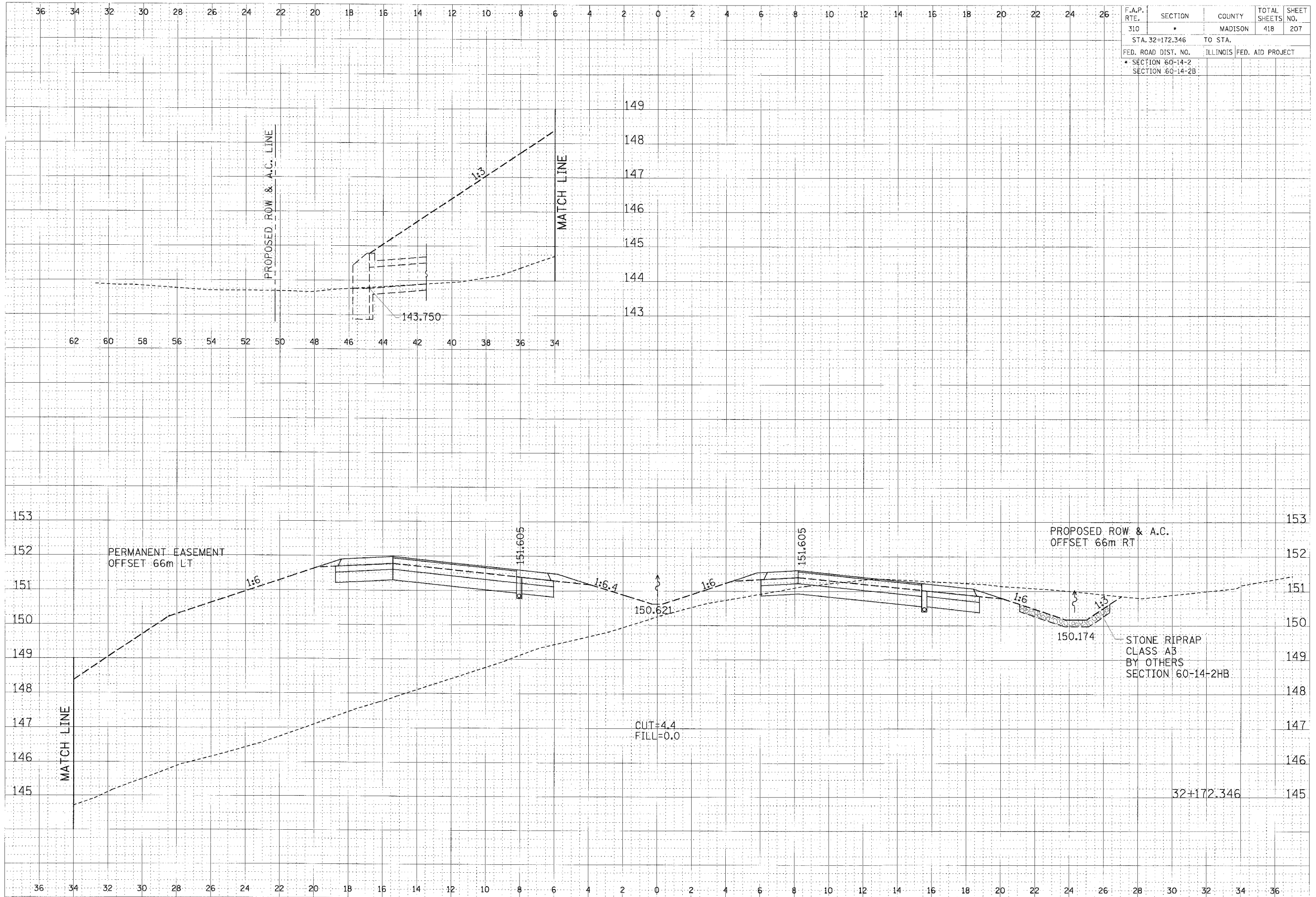
DATE	
BY	
DESIGNED	
PLOTTED	
TRACED	
APPROVED	
NO.	

CROSS SECTION, FAP ROUTE 310, STA 32+150.000

F.A.P. RTE.	SECTION	COUNTY	TOTAL SHEETS	SHEET NO.
310	*	MADISON	418	207
STA. 32+172.346		TO STA.		
FED. ROAD DIST. NO.		ILLINOIS	FED. AID PROJECT	
* SECTION 60-14-2		SECTION 60-14-2B		

FINAL	DATE	BY
SUPPLY		
NOTE BOOK		
NO.		

ORIGINAL	DATE	BY
SURVEY		
NOTE BOOK		
NO.		

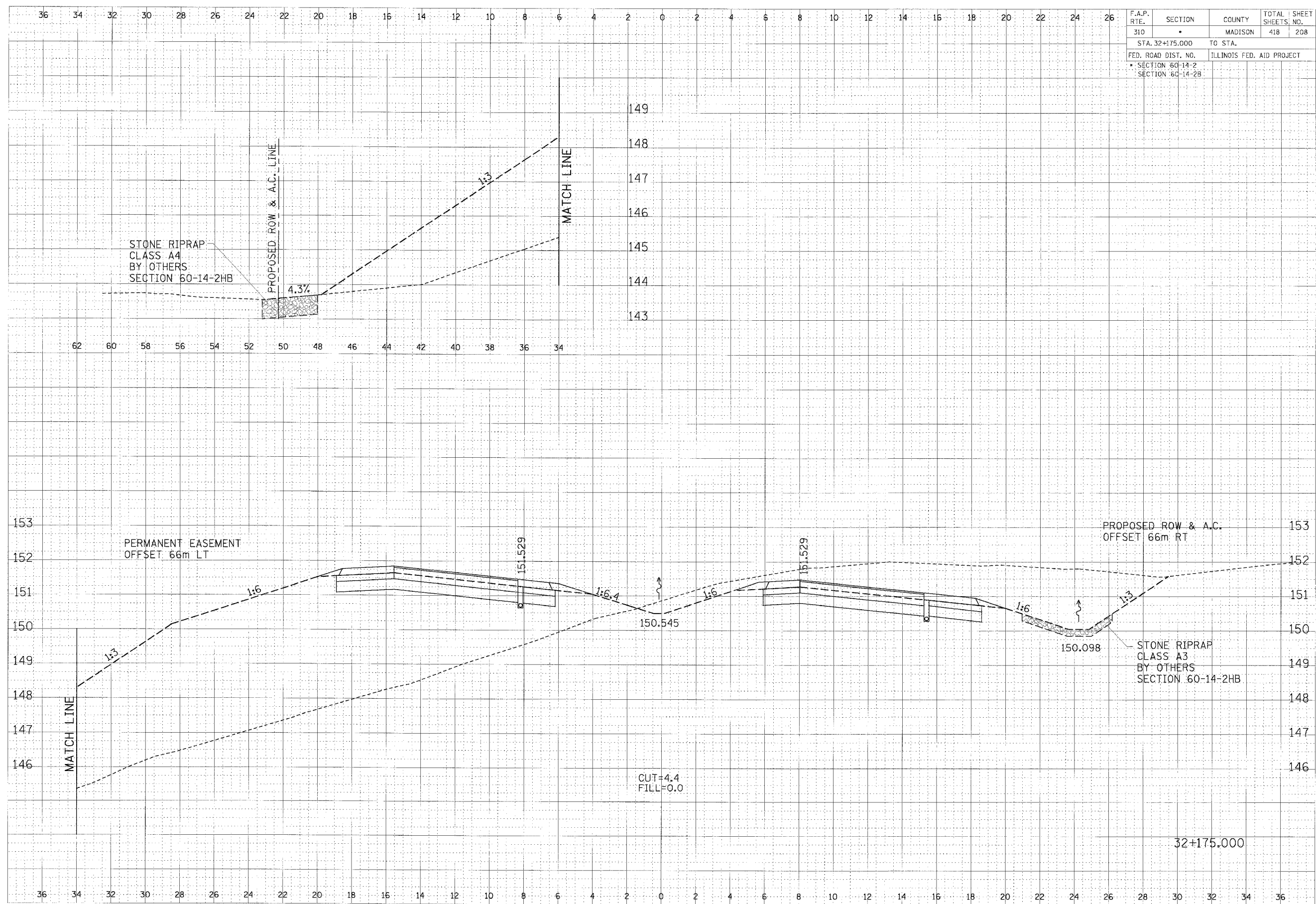


CROSS SECTION, FAP ROUTE 310, STA 32+172.346

F.A.P. RTE.	SECTION	COUNTY	TOTAL SHEETS	SHEET NO.
310	•	MADISON	418	208
STA. 32+175.000		TO STA.		
FED. ROAD DIST. NO.		ILLINOIS FED. AID PROJECT		
• SECTION 60-14-2		SECTION 60-14-2B		

FINAL SURVEY	BY	DATE
NOTE BOOK		
AREAS CHECKED		
BY		

PROJW	DATE
SAFETY	
NOTE BOOK	
AREAS CHECKED	
BY	

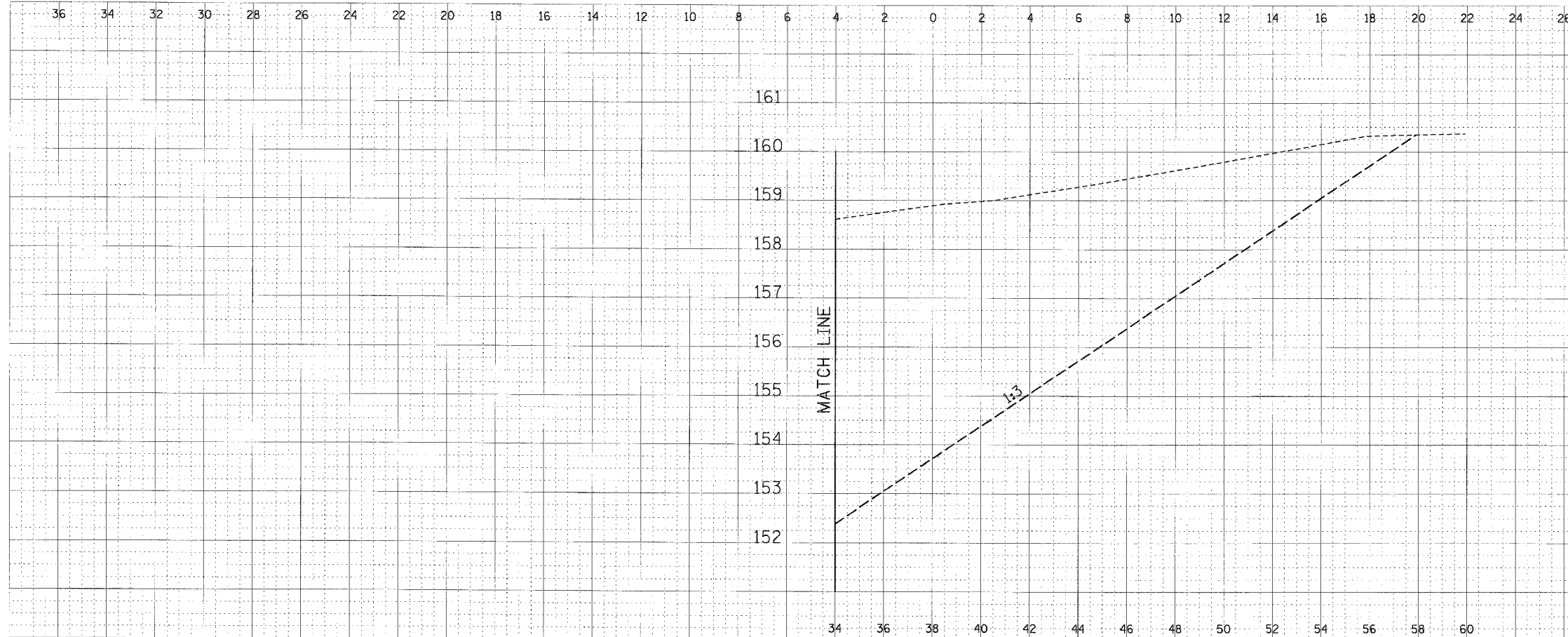


CROSS SECTION, FAP ROUTE 310, STA 32+175.000

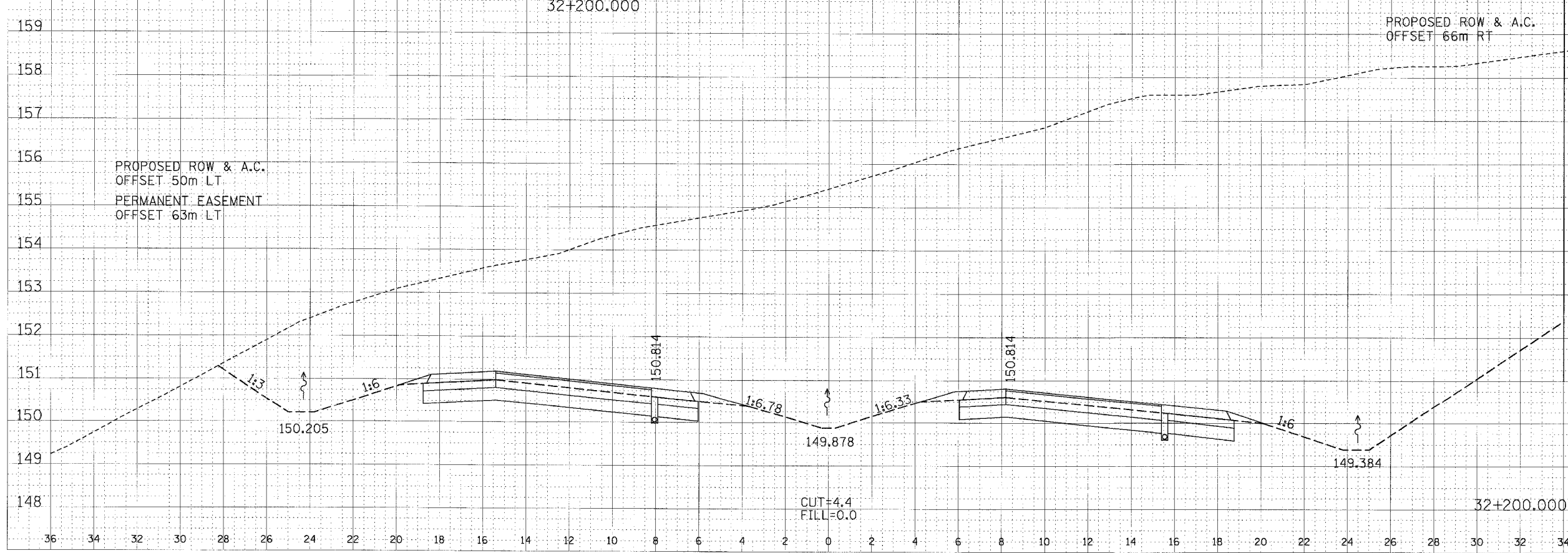
DATE	BY

DATE	BY

F.A.P. RTE.	SECTION	COUNTY	TOTAL SHEETS	SHEET NO.
310		MADISON	418	209
STA. 32+200.000		TO STA.		
FED. ROAD DIST. NO.		ILLINOIS	FED. AID PROJECT	
SECTION 60-14-2				
SECTION 60-14-2B				



32+200.000

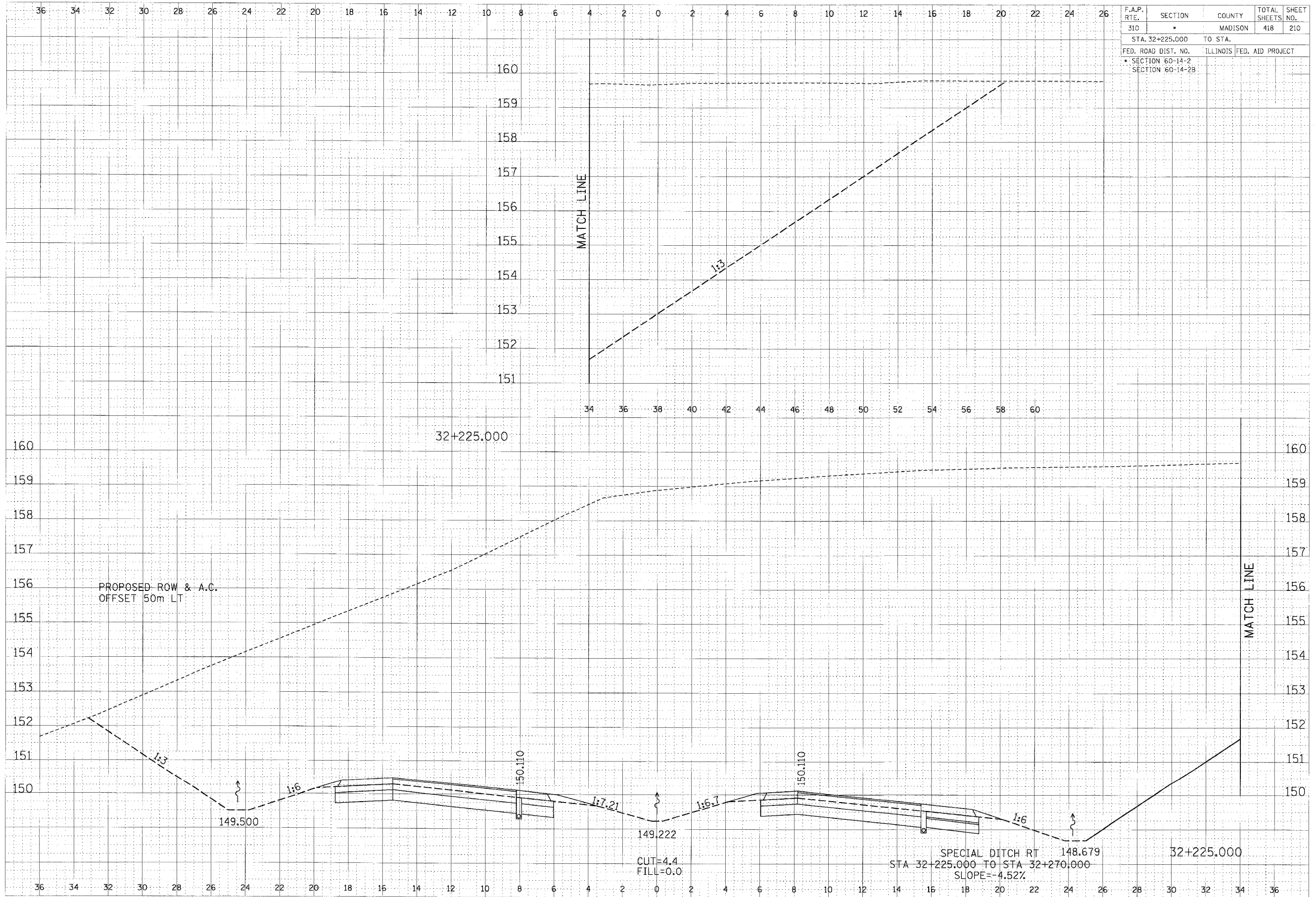


CROSS SECTION, FAP ROUTE 310, STA 32+200.000

F.A.P. RTE.	SECTION	COUNTY	TOTAL SHEETS	SHEET NO.
310	*	MADISON	418	210
STA. 32+225.000 TO STA.				
FED. ROAD DIST. NO. ILLINOIS FED. AID PROJECT				
* SECTION 60-14-2				
SECTION 60-14-2B				

FINAL SURVEY	BY	DATE
NOTED		
PLOTTED		
REPLATE		
AREAS		
CHECKED		

ORIGINAL SURVEY	BY	DATE
NOTED		
PLOTTED		
REPLATE		
AREAS		
CHECKED		

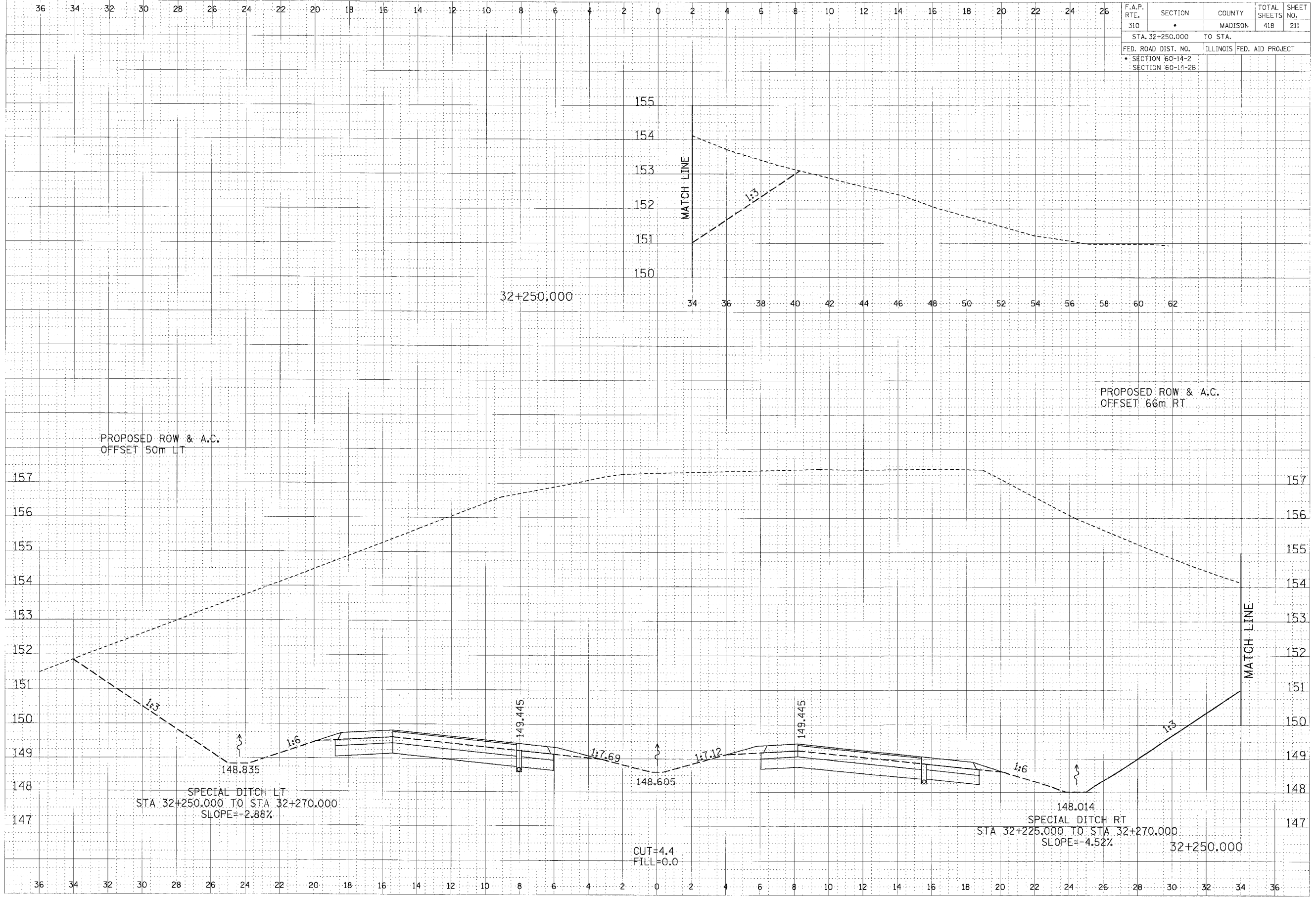


CROSS SECTION, FAP ROUTE 310, STA 32+225.000

F.A.P. RTE.	SECTION	COUNTY	TOTAL SHEETS	SHEET NO.
310	*	MADISON	418	211
STA. 32+250.000		TO STA.		
FED. ROAD DIST. NO.		ILLINOIS	FED. AID PROJECT	
* SECTION 60-14-2		SECTION 60-14-2B		

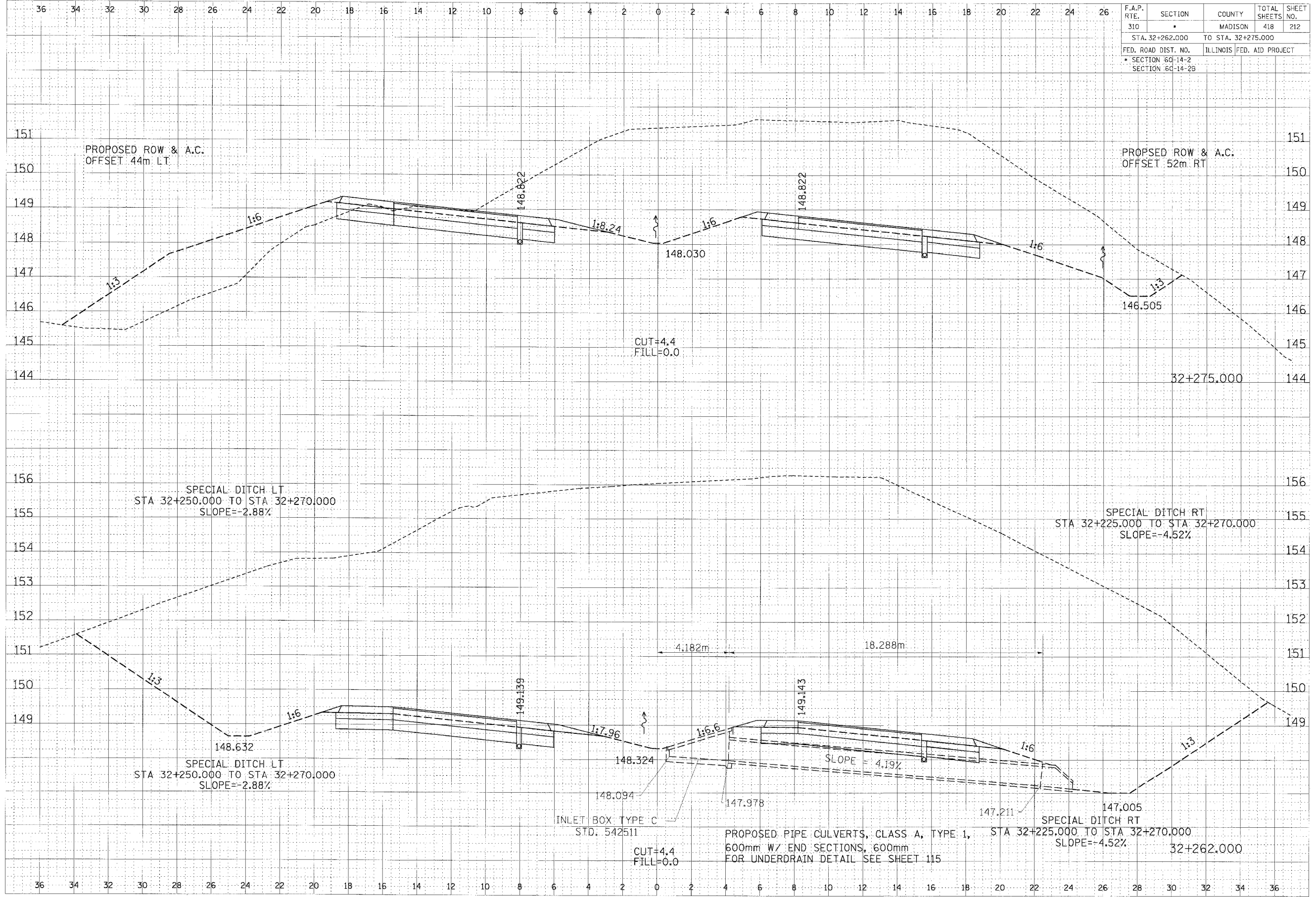
FINAL	DESIGNED	DATE
CHECKED	BY	
NOTED	DATE	
APPROVED	DATE	
AREA	CHECKED	

ORIGINAL	DATE
SURVEY	BY
NOTE BOOK	DATE
AREA	CHECKED



CROSS SECTION, FAP ROUTE 310, STA 32+250.000

F.A.P. RTE.	SECTION	COUNTY	TOTAL SHEETS	SHEET NO.
310		MADISON	418	212
STA. 32+262.000		TO STA. 32+275.000		
FED. ROAD DIST. NO.		ILLINOIS	FED. AID PROJECT	
SECTION 60-14-2		SECTION 60-14-2B		



DATE	BY	REVISION
		DESIGNED
		PLOTTED
		TRIMMED
		ASSEMBLED
		MAILED

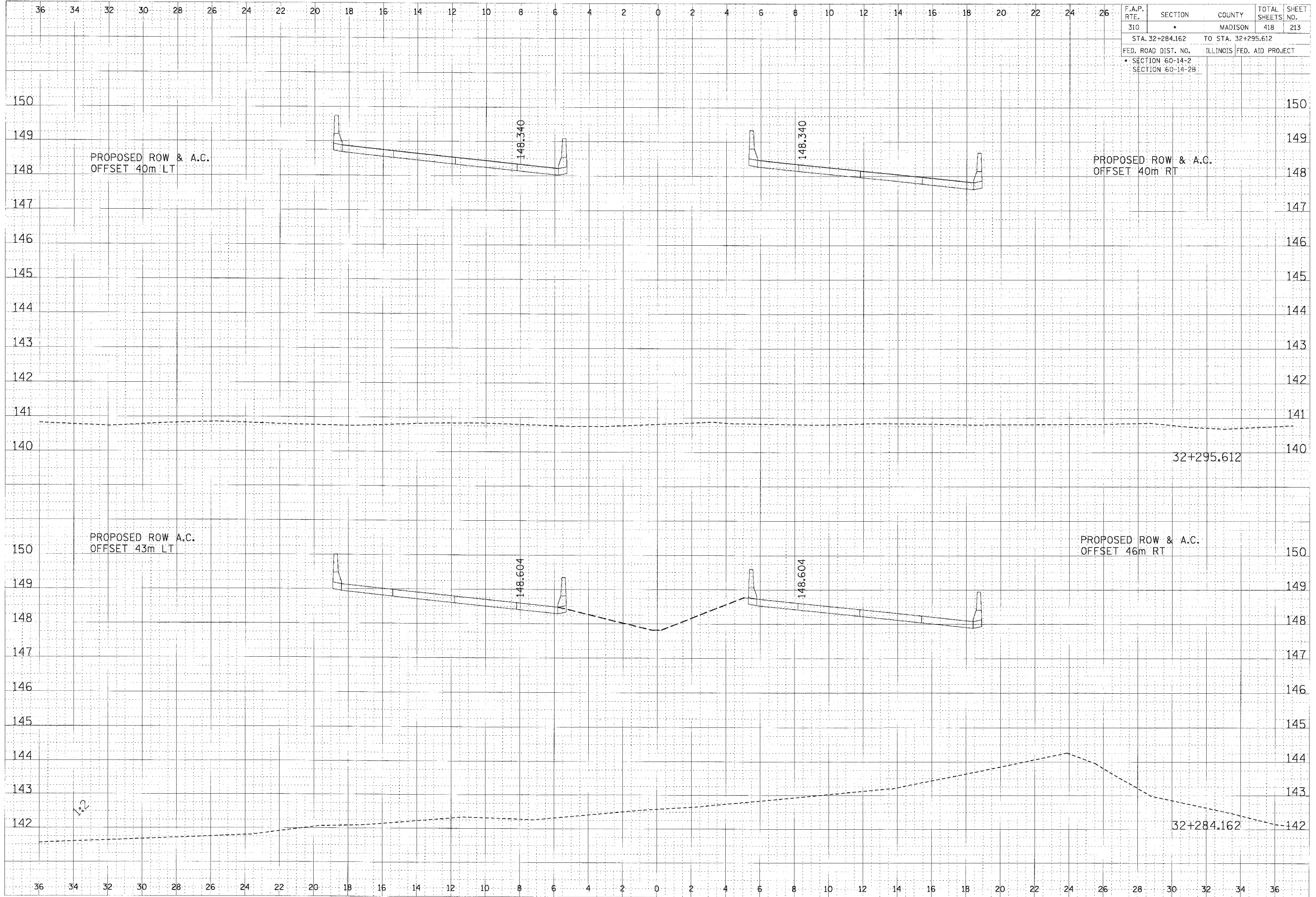
DATE	BY	REVISION
		ORIGINAL SURVEY
		WITH INK
		TEMPERATURE
		AREAS OUTLINED

CROSS SECTION, FAP ROUTE 310, STA 32+262.000 TO STA 32+275.000

F.A.P. RTE.	SECTION	COUNTY	TOTAL SHEETS	SHEET NO.
310	*	MADISON	418	213
STA. 32+284.162 TO STA. 32+295.612				
FED. ROAD DIST. NO.	ILLINOIS	FED. AID PROJECT		
*	SECTION 60-14-2			
	SECTION 60-14-2B			

DATE	BY
NO. OF SHEETS	BY
NO. OF SHEETS	BY
NO. OF SHEETS	BY
NO. OF SHEETS	BY

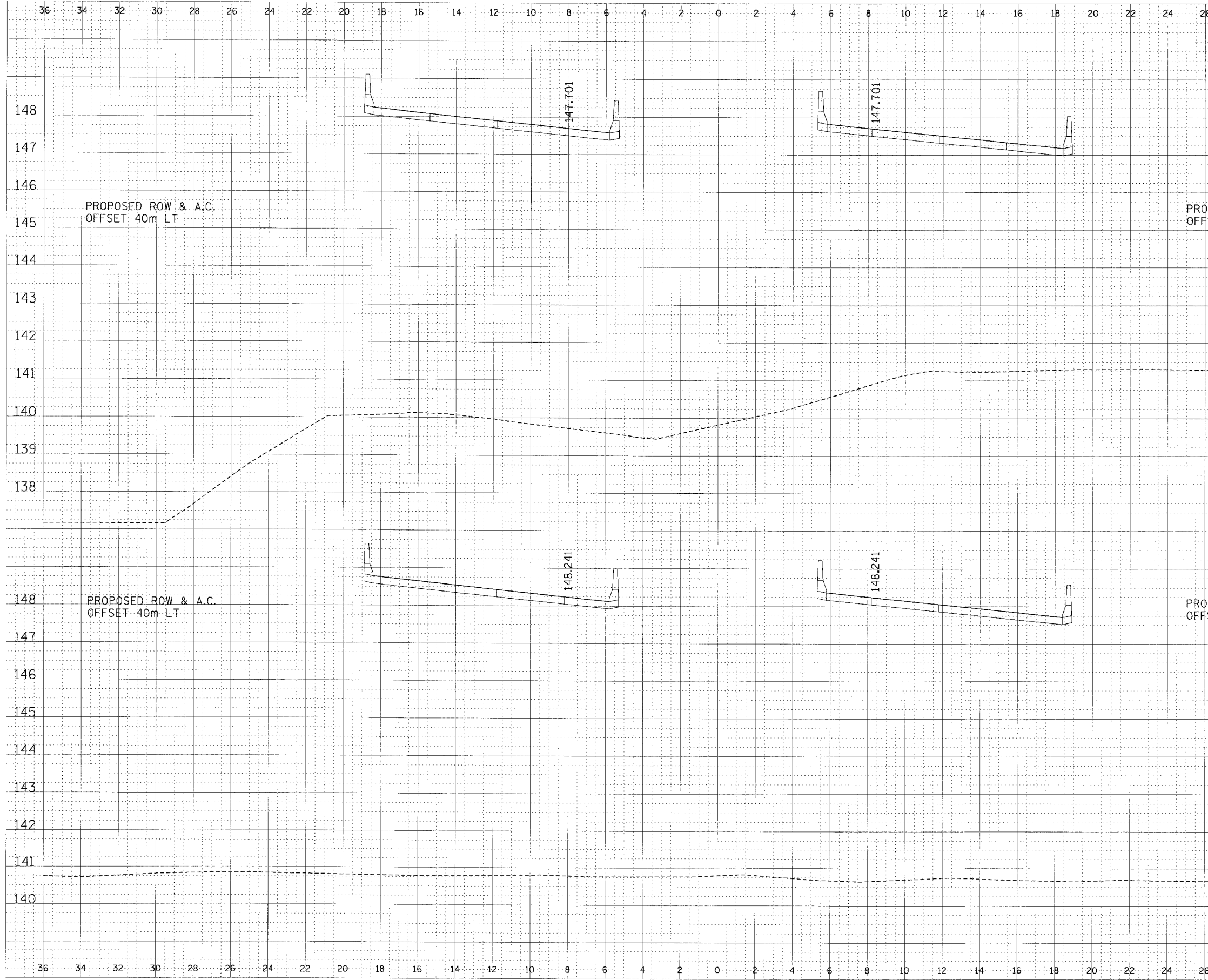
DATE	BY
NO. OF SHEETS	BY
NO. OF SHEETS	BY
NO. OF SHEETS	BY
NO. OF SHEETS	BY



CROSS SECTION, FAP ROUTE 310, STA 32+284.162 TO STA 32+295.612

1/15/2002 2:02:36 PM

F.A.P. RTE.	SECTION	COUNTY	TOTAL SHEETS	SHEET NO.
310	*	MADISON	418	214
STA. 32+300.000 TO STA. 32+325.000				
FED. ROAD DIST. NO.		ILLINOIS FED. AID PROJECT		
* SECTION 60-14-2		SECTION 60-14-2B		

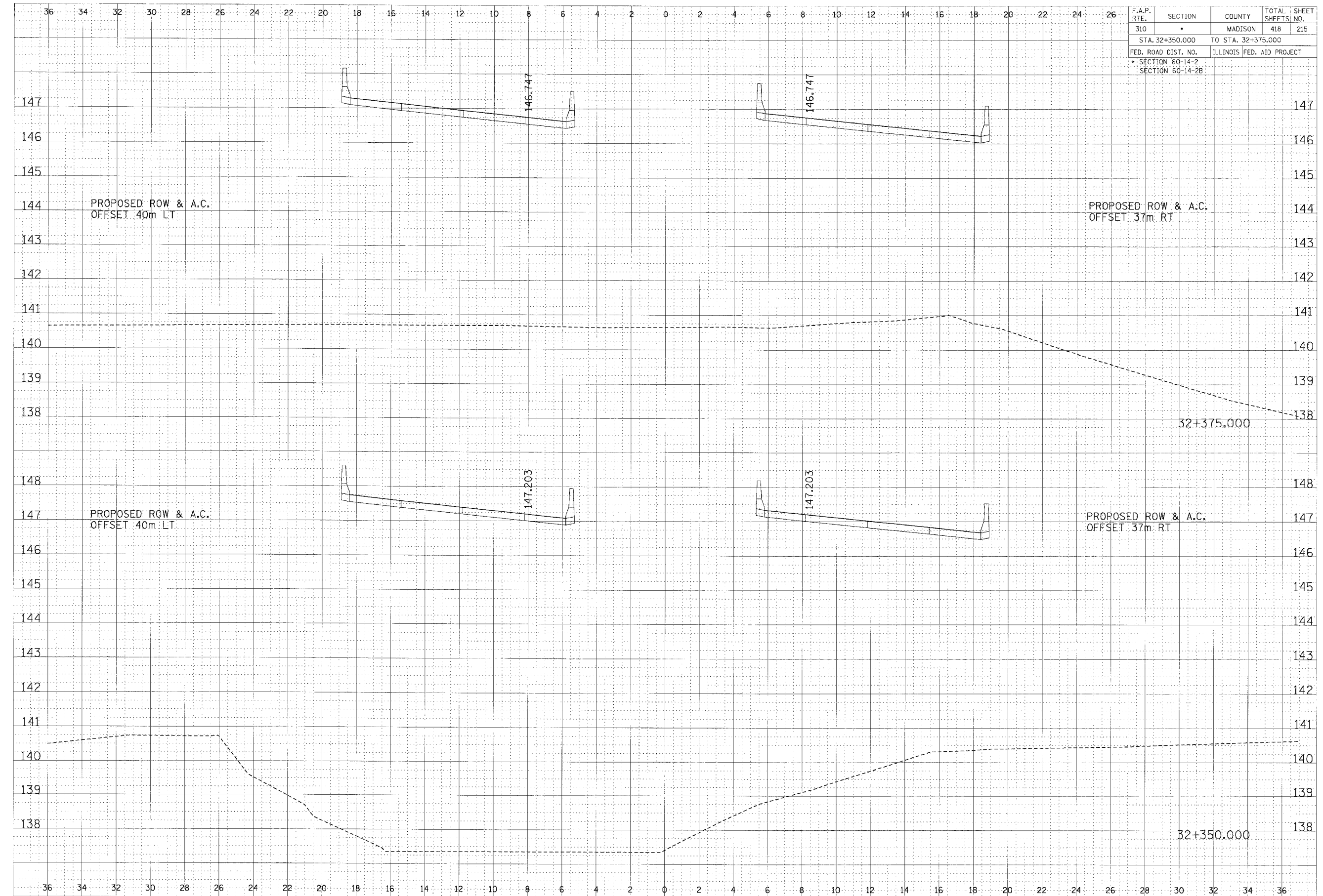


ORIGINAL SURVEY
 CHECKED BY: _____
 DATE: _____
 SURVEY PLOTTED BY: _____
 DATE: _____
 NOTE BOOK: _____
 REVISIONS: _____
 AREAS CHECKED: _____

ORIGINAL SURVEY
 CHECKED BY: _____
 DATE: _____
 SURVEY PLOTTED BY: _____
 DATE: _____
 NOTE BOOK: _____
 REVISIONS: _____
 AREAS CHECKED: _____

CROSS SECTION, FAP ROUTE 310, STA 32+300.000 TO STA 32+325.000

F.A.P. RTE.	SECTION	COUNTY	TOTAL SHEETS	SHEET NO.
310	•	MADISON	418	215
STA. 32+350.000 TO STA. 32+375.000				
FED. ROAD DIST. NO.		ILLINOIS FED. AID PROJECT		
• SECTION 60-14-2				
• SECTION 60-14-2B				



BY _____ DATE _____

FINAL SURVEY PLOTTED TEMPLATE AREAS CHECKED

NOTE: BOOK _____

NO. _____

BY _____ DATE _____

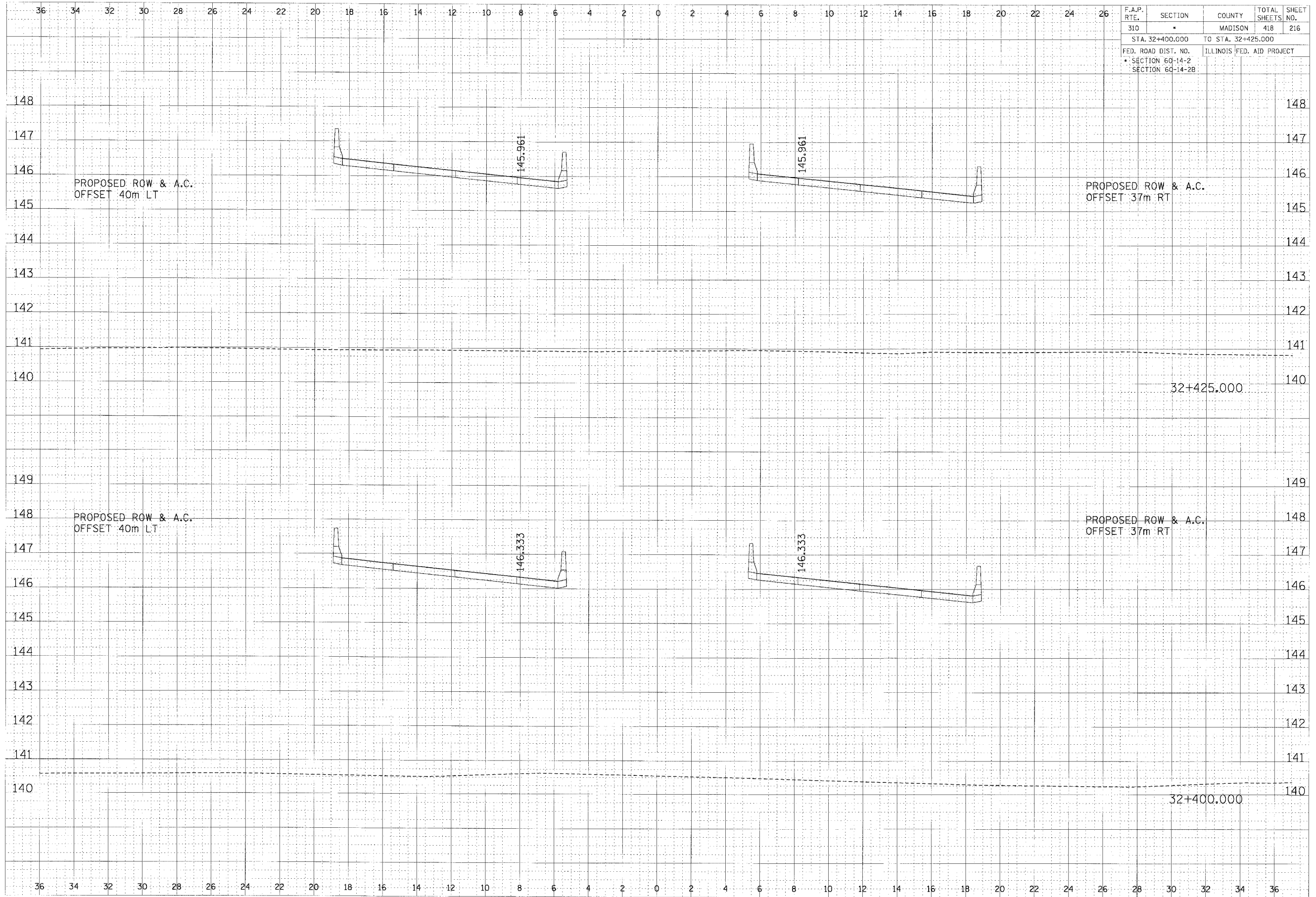
ORIGINAL SURVEY PLOTTED TEMPLATE AREAS CHECKED

NOTE: BOOK _____

NO. _____

CROSS SECTION, FAP ROUTE 310, STA 32+350.000 TO STATION 32+375.000

\\slr\geog\p05881310\project\301_1\13/2007_2_15_30.dwg

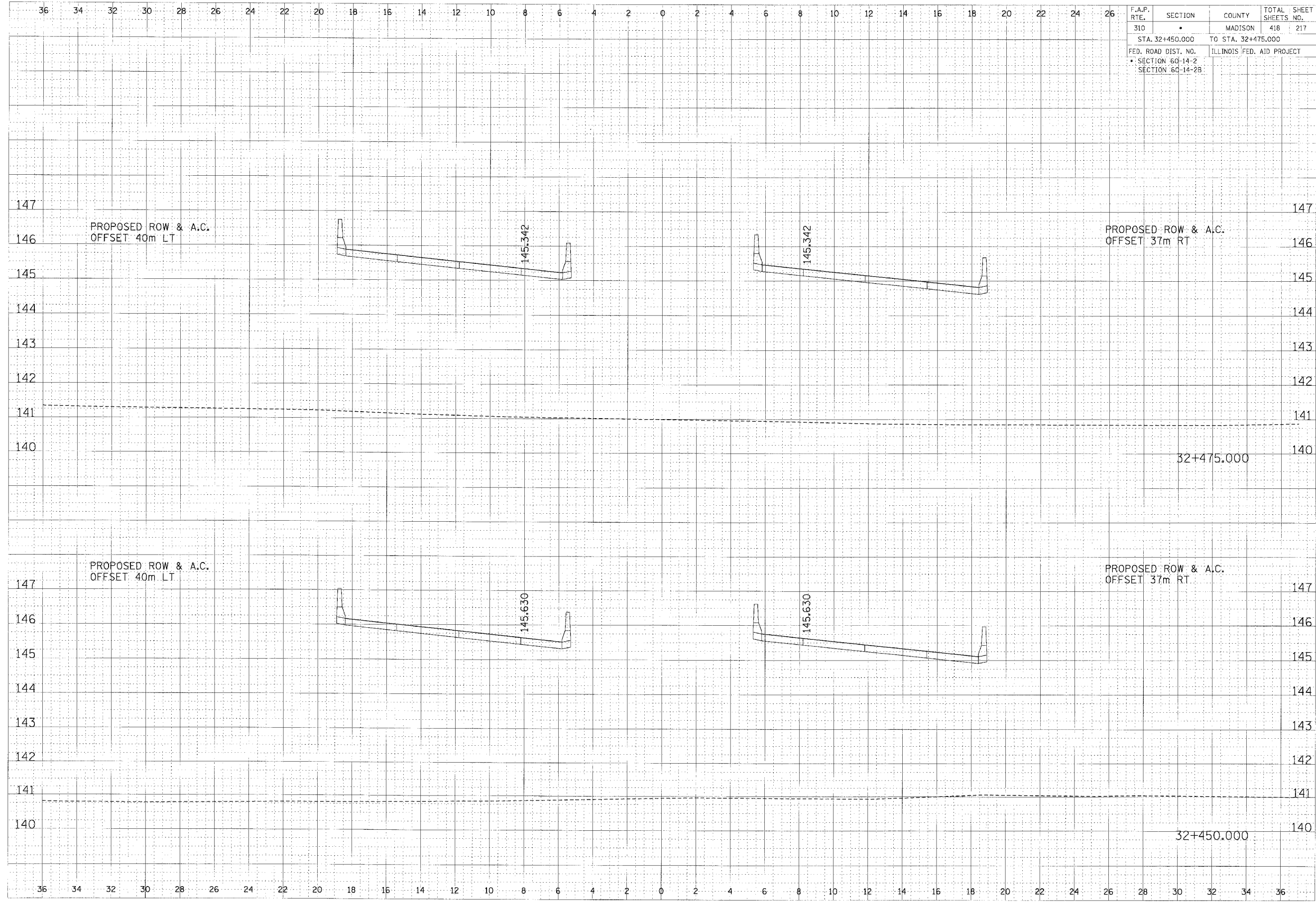


F.A.P. RTE.	SECTION	COUNTY	TOTAL SHEETS	SHEET NO.
310	*	MADISON	418	216
STA. 32+400.000		TO STA. 32+425.000		
FED. ROAD DIST. NO.		ILLINOIS FED. AID PROJECT		
* SECTION 60-14-2		SECTION 60-14-2B		

DATE	BY
REVISIONS	
NO.	
DESCRIPTION	
DATE	BY
REVISIONS	
NO.	
DESCRIPTION	

DATE	BY
REVISIONS	
NO.	
DESCRIPTION	
DATE	BY
REVISIONS	
NO.	
DESCRIPTION	

CROSS SECTION, FAP ROUTE 310, STA 32+400.000 TO STA 32+450.000



F.A.P. RTE.	SECTION	COUNTY	TOTAL SHEETS	SHEET NO.
310	•	MADISON	418	217
STA. 32+450.000		TO STA. 32+475.000		
FED. ROAD DIST. NO.	ILLINOIS FED. AID PROJECT			
• SECTION 60-14-2	SECTION 60-14-2B			

FINAL SURVEY	DATE
SUBMITTED	BY
NOTE BOOK	
AREAS CHECKED	
DATE	

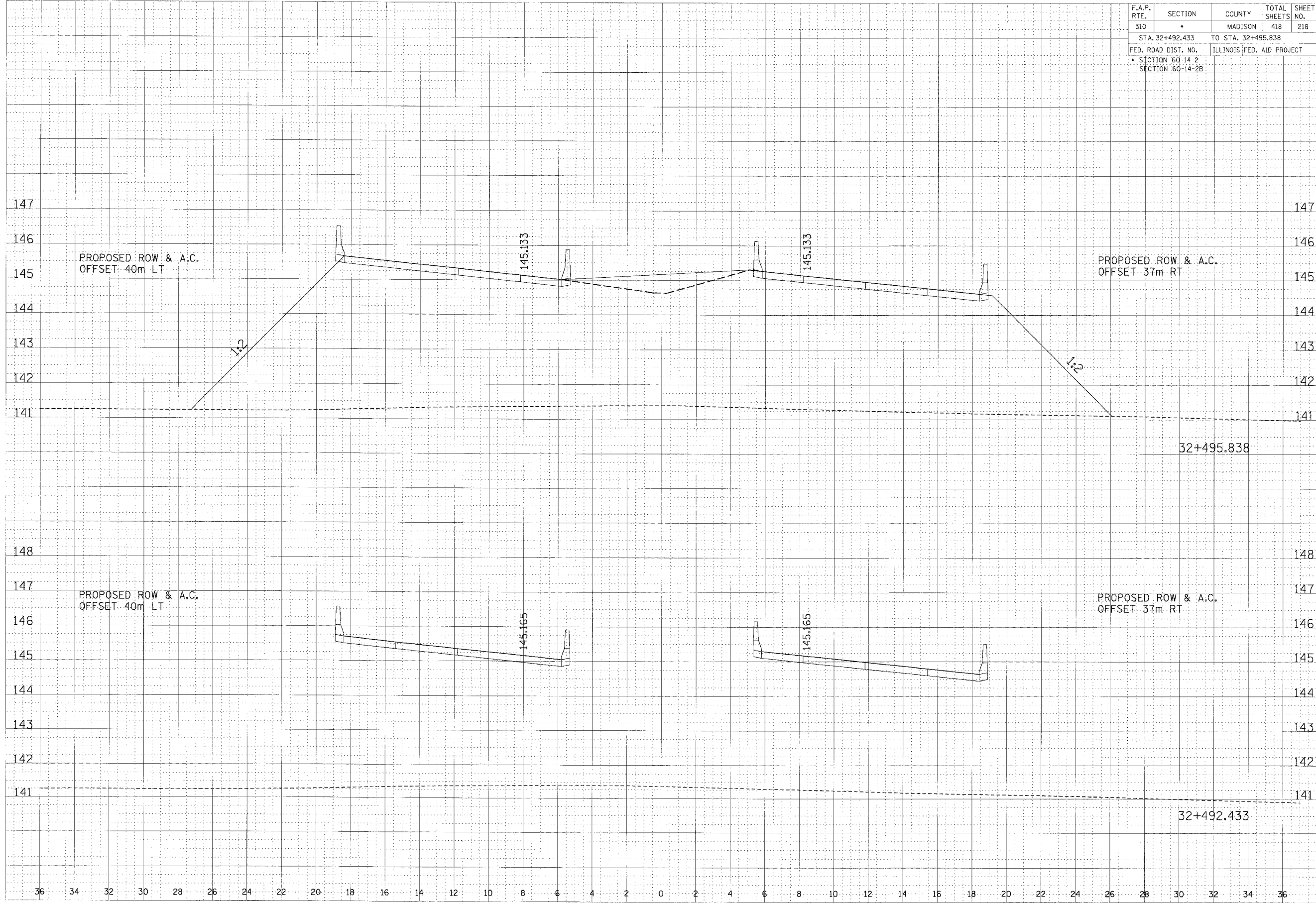
ORIGINAL SURVEY	DATE
SUBMITTED	BY
NOTE BOOK	
AREAS CHECKED	
DATE	

CROSS SECTION, FAP ROUTE 310, STA 32+450.000 TO STA 32+475.000

F.A.P. RTE.	SECTION	COUNTY	TOTAL SHEETS	SHEET NO.
310	*	MADISON	418	218
STA. 32+492.433		TO STA. 32+495.838		
FED. ROAD DIST. NO.		ILLINOIS FED. AID PROJECT		
* SECTION 60-14-2				
SECTION 60-14-2B				

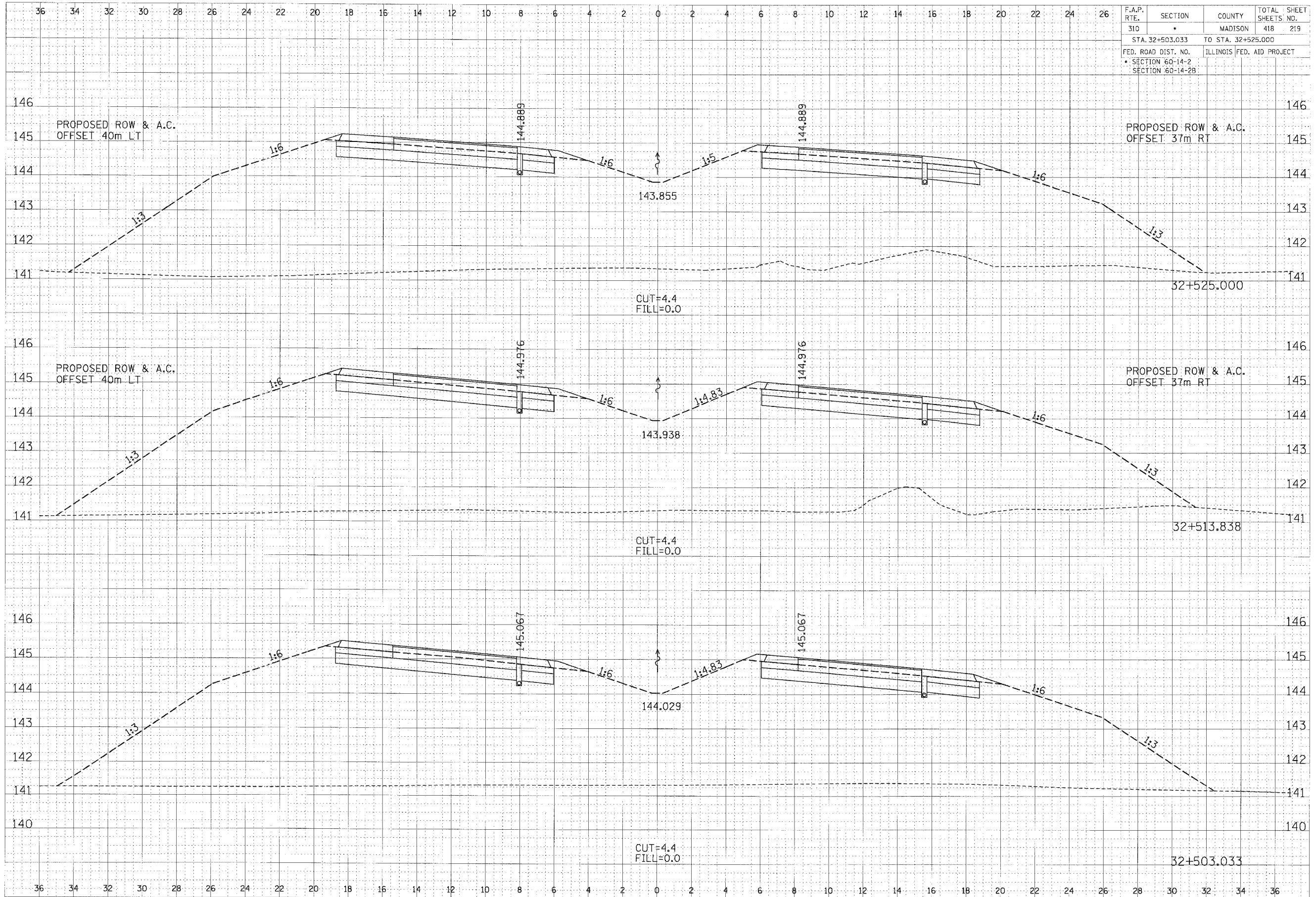
E. INCL. CHECKED BY DATE
 SURETY PLOTTED
 NOTE BOOK TYPED
 AREA CHOSED
 AREA CHOSED

ORIGINAL CHECKED BY DATE
 SURVEY PLOTTED
 NOTE BOOK TYPED
 AREA CHOSED
 AREA CHOSED



CROSS SECTION, FAP ROUTE 310, STA 32+492.433 to STA 32+495.838

\\snp\dms\dms310_jerry.dgn 17/05/2007 8:05:39 PM



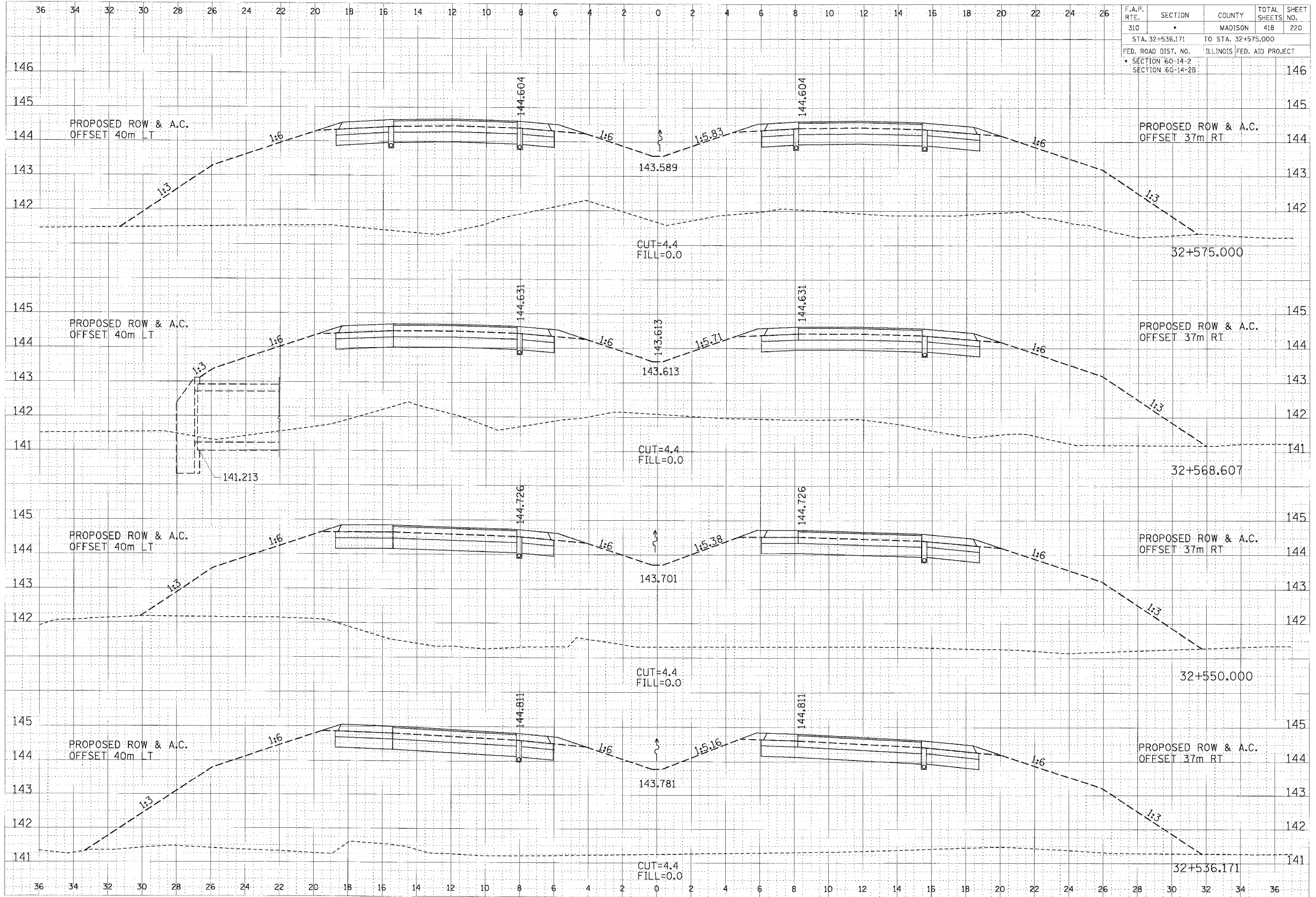
F.A.P. RTE.	SECTION	COUNTY	TOTAL SHEETS	SHEET NO.
310	*	MADISON	418	219
STA. 32+503.033		TO STA. 32+525.000		
FED. ROAD DIST. NO.	ILLINOIS		FED. AID PROJECT	
SECTION 60-14-2				
SECTION 60-14-2B				

DATE: _____ BY: _____
 CHECKED: _____
 SURVEY: _____
 PLOTTED: _____
 NOTE: _____
 TYPED: _____
 NO. _____
 AREAS CHECKED: _____

DATE: _____ BY: _____
 CHECKED: _____
 SURVEY: _____
 PLOTTED: _____
 NOTE: _____
 TYPED: _____
 NO. _____
 AREAS CHECKED: _____

CROSS SECTION, FAP ROUTE 310, STA 32+503.033 to STA 32+525.000

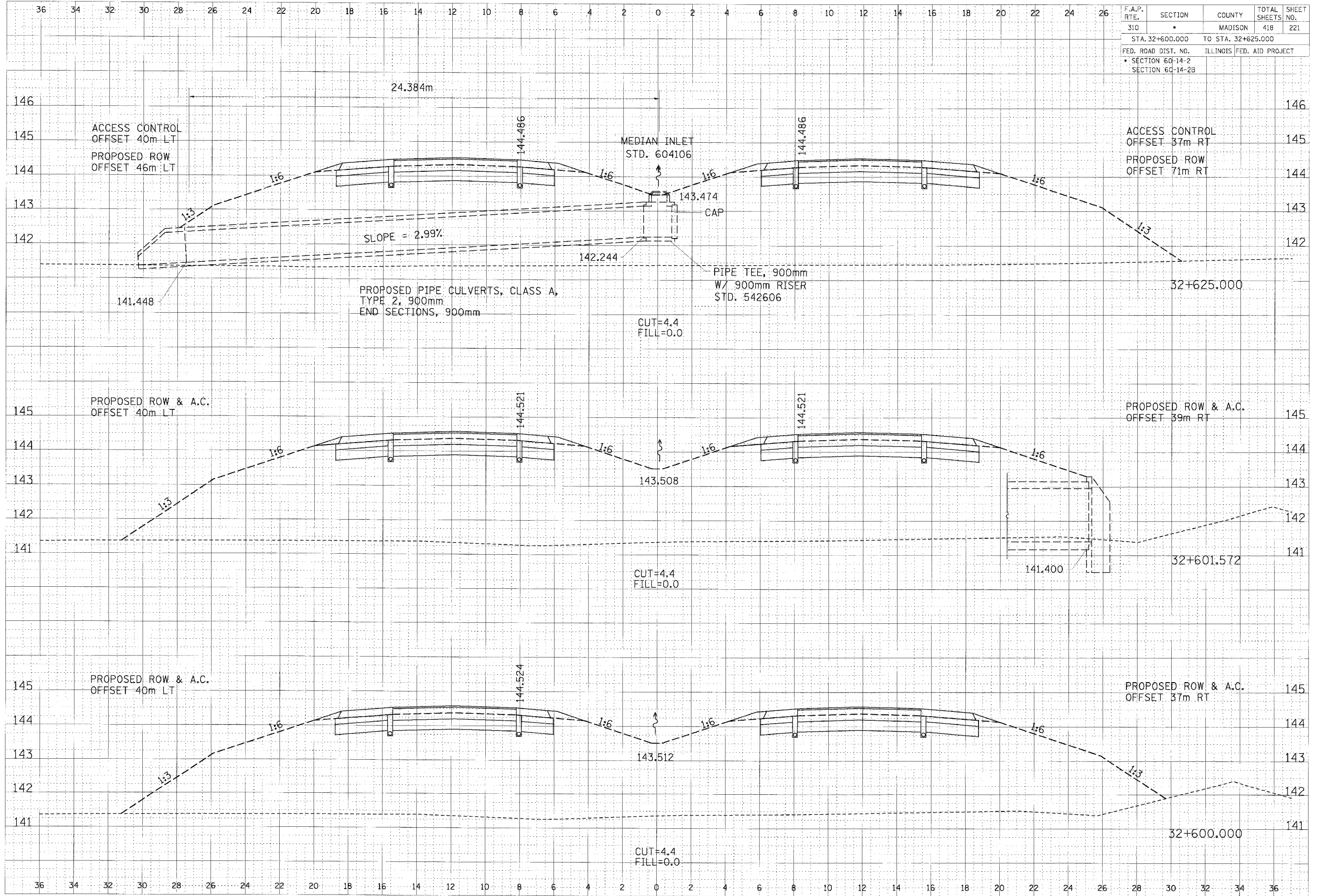
F.A.P. RTE.	SECTION	COUNTY	TOTAL SHEETS	SHEET NO.
310	*	MADISON	418	220
STA. 32+536.171		TO STA. 32+575.000		
FED. ROAD DIST. NO.		ILLINOIS	FED. AID PROJECT	
* SECTION 60-14-2				
SECTION 60-14-2B				



DATE	BY	REVISION

DATE	BY	REVISION

CROSS SECTION, FAP ROUTE 310, STA 32+536.171 TO STA 32+575.000



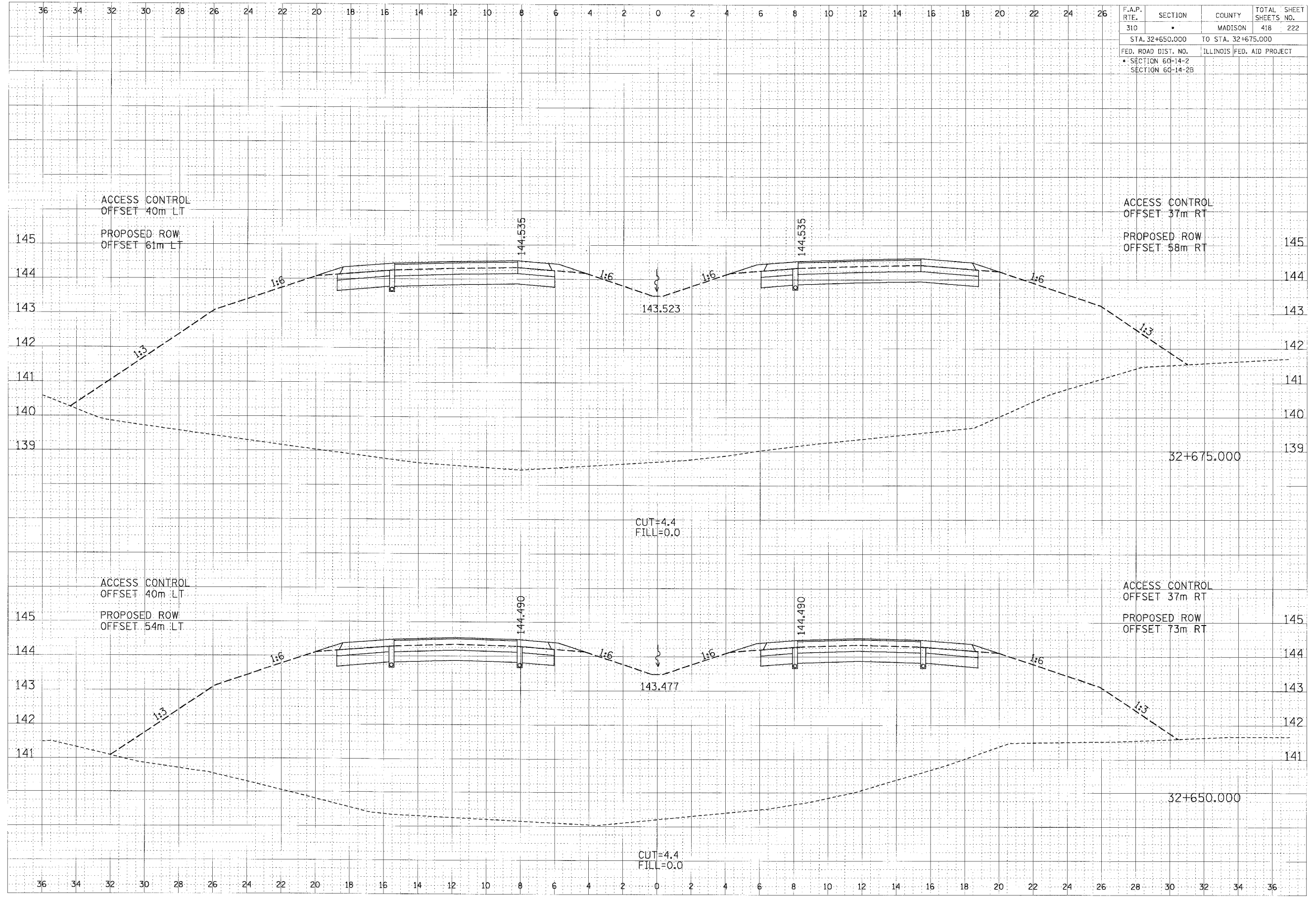
F.A.P. RTE.	SECTION	COUNTY	TOTAL SHEETS	SHEET NO.
310	*	MADISON	418	221
STA. 32+600.000 TO STA. 32+625.000				
FED. ROAD DIST. NO. ILLINOIS FED. AID PROJECT				
* SECTION 60-14-2				
SECTION 60-14-2B				

DATE	
BY	
DESIGNED	
DRAWN	
CHECKED	
IN CHARGE	
APPROVED	
NO.	

DATE	
BY	
DESIGNED	
DRAWN	
CHECKED	
IN CHARGE	
APPROVED	
NO.	

CROSS SECTION, FAP ROUTE 310, STA 32+600.000 TO STA 32+625.000

1/19/2007 1:35:01 PM



F.A.P. RTE.	SECTION	COUNTY	TOTAL SHEETS	SHEET NO.
310		MADISON	418	222
STA. 32+650.000		TO STA. 32+675.000		
FED. ROAD DIST. NO.		ILLINOIS FED. AID PROJECT		
SECTION 60-14-2		SECTION 60-14-2B		

BY	DATE
DESIGNED	
CHECKED	
APPROVED	

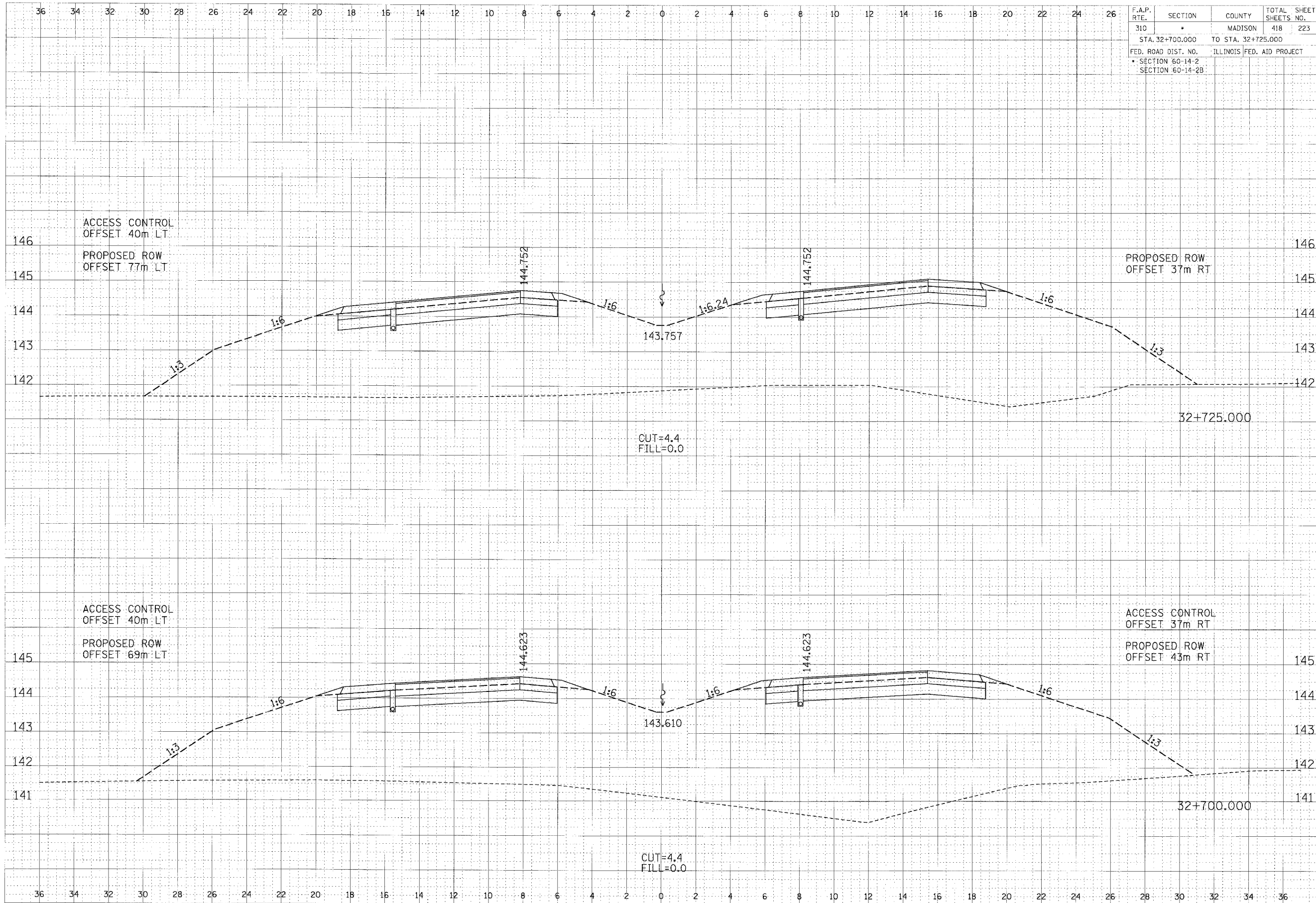
BY	DATE
DESIGNED	
CHECKED	
APPROVED	

CROSS SECTION, FAP ROUTE 310, STA 32+650.000 TO STA 32+675.000

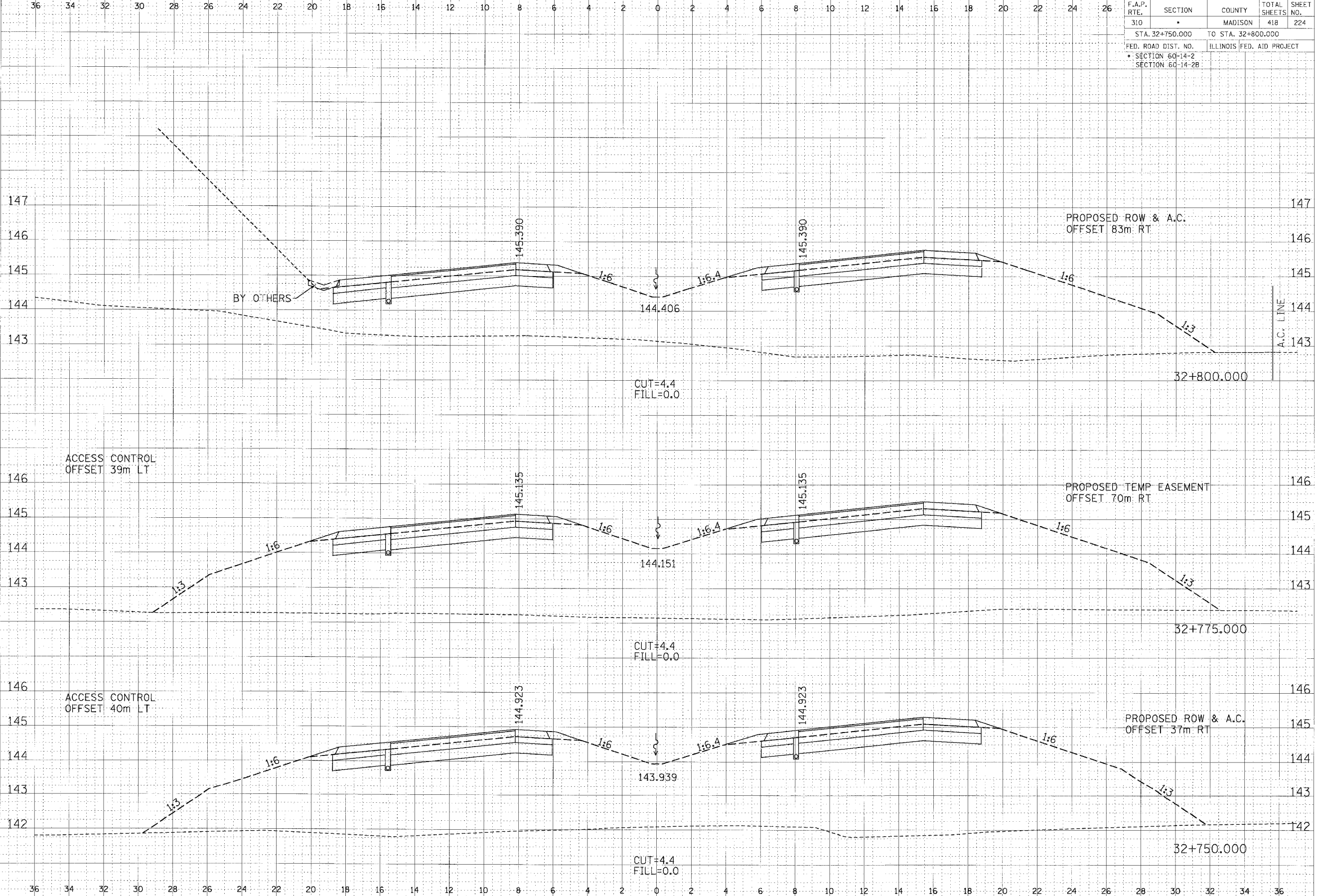
F.A.P. RTE.	SECTION	COUNTY	TOTAL SHEETS	SHEET NO.
310	*	MADISON	418	223
STA. 32+700.000		TO STA. 32+725.000		
FED. ROAD DIST. NO.	ILLINOIS		FED. AID PROJECT	
* SECTION 60-14-2		SECTION 60-14-2B		

FINAL SURVEY	DESIGNED	BY	DATE
NOTE BOOK	PLOTTED		
	TEMP AT		
	AREAS		
	CHECKED		

DESIGN	BY	DATE
NOTE BOOK	PLOTTED	
	TEMP AT	
	AREAS	
	CHECKED	



CROSS SECTION, FAP ROUTE 310, STA 32+700.000 TO STA 32+725.000



F.A.P. RTE.	SECTION	COUNTY	TOTAL SHEETS	SHEET NO.
310		MADISON	418	224
STA. 32+750.000 TO STA. 32+800.000				
FED. ROAD DIST. NO.		ILLINOIS	FED. AID PROJECT	
* SECTION 60-14-2				
SECTION 60-14-2B				

BY	DATE

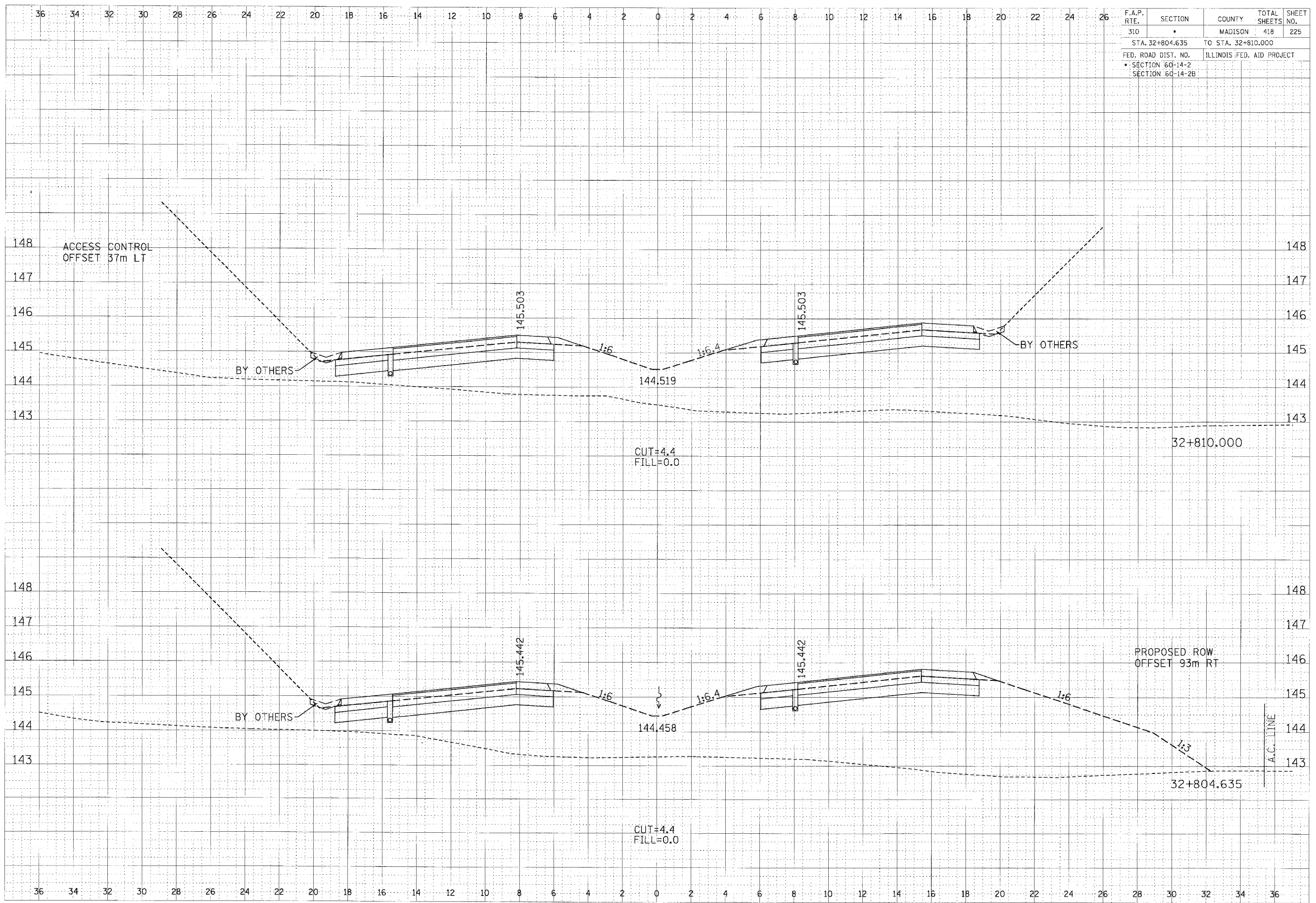
BY	DATE

CROSS SECTION, FAP ROUTE 310, STA 32+750.000 TO STA 32+800.000

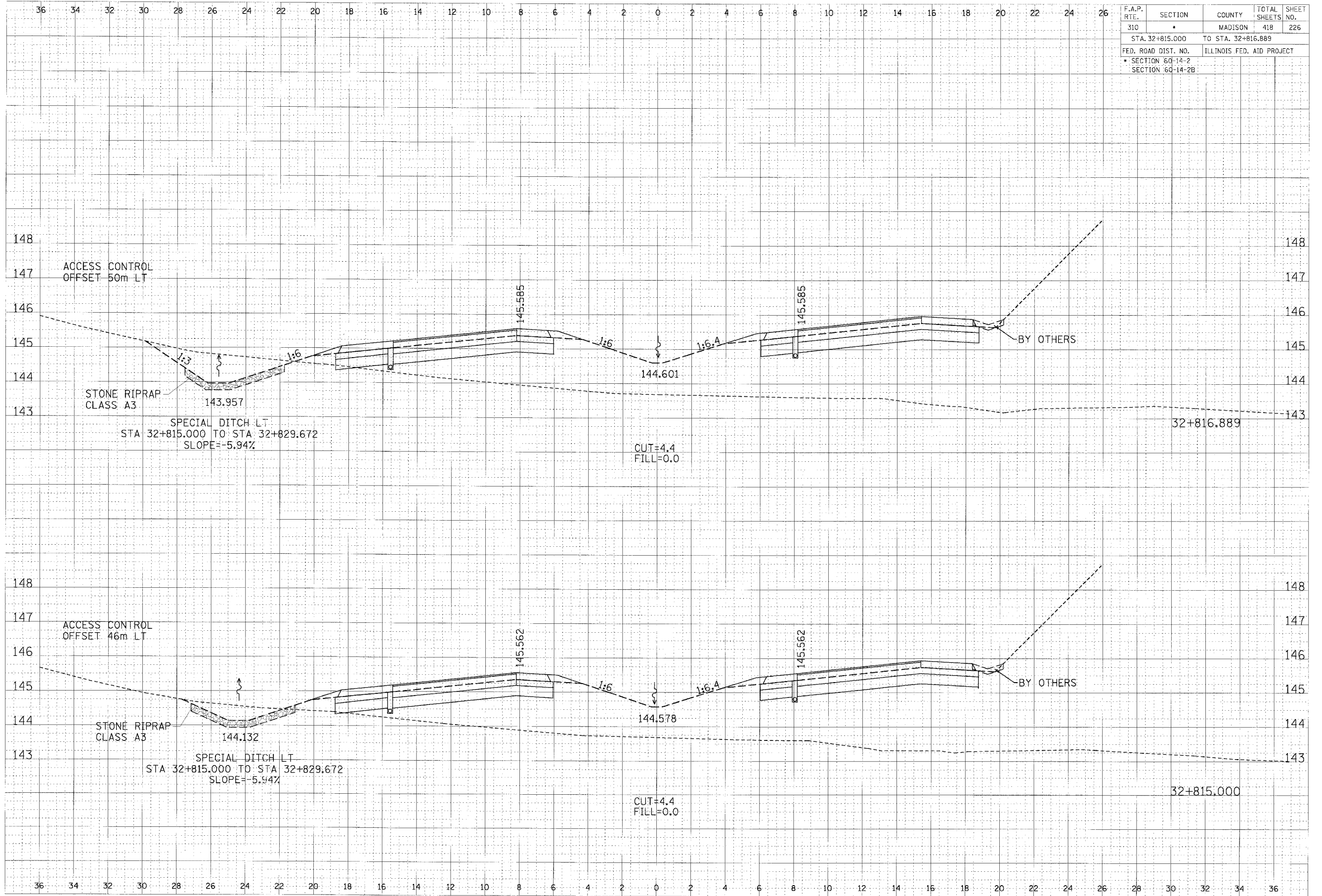
F.A.P. RTE.	SECTION	COUNTY	TOTAL SHEETS	SHEET NO.
310		MADISON	418	225
STA. 32+804.635 TO STA. 32+810.000				
FED. ROAD DIST. NO.		ILLINOIS FED. AID PROJECT		
SECTION 60-14-2		SECTION 60-14-2B		

FINAL SURVEY	DATE
NO. CHECKED	BY
NO. PLOTTED	
NO. TEMPLATE	
NO. AREAS CHECKED	

ORIGINAL SURVEY	DATE
NO. CHECKED	BY
NO. PLOTTED	
NO. TEMPLATE	
NO. AREAS CHECKED	



CROSS SECTION, FAP ROUTE 310, STA 32+804.636 TO STA 32+810.000



F.A.P. RTE.	SECTION	COUNTY	TOTAL SHEETS	SHEET NO.
310	*	MADISON	418	226
STA. 32+815.000		TO STA. 32+816.889		
FED. ROAD DIST. NO.		ILLINOIS FED. AID PROJECT		
* SECTION 60-14-2				
SECTION 60-14-2B				

DATE: _____
 BY: _____
 CHECKED: _____
 NO. _____
 ORIGINAL SURVEY PLOTTED _____
 NOTE BOOK TEMPLATE _____
 AREAS CHECKED _____

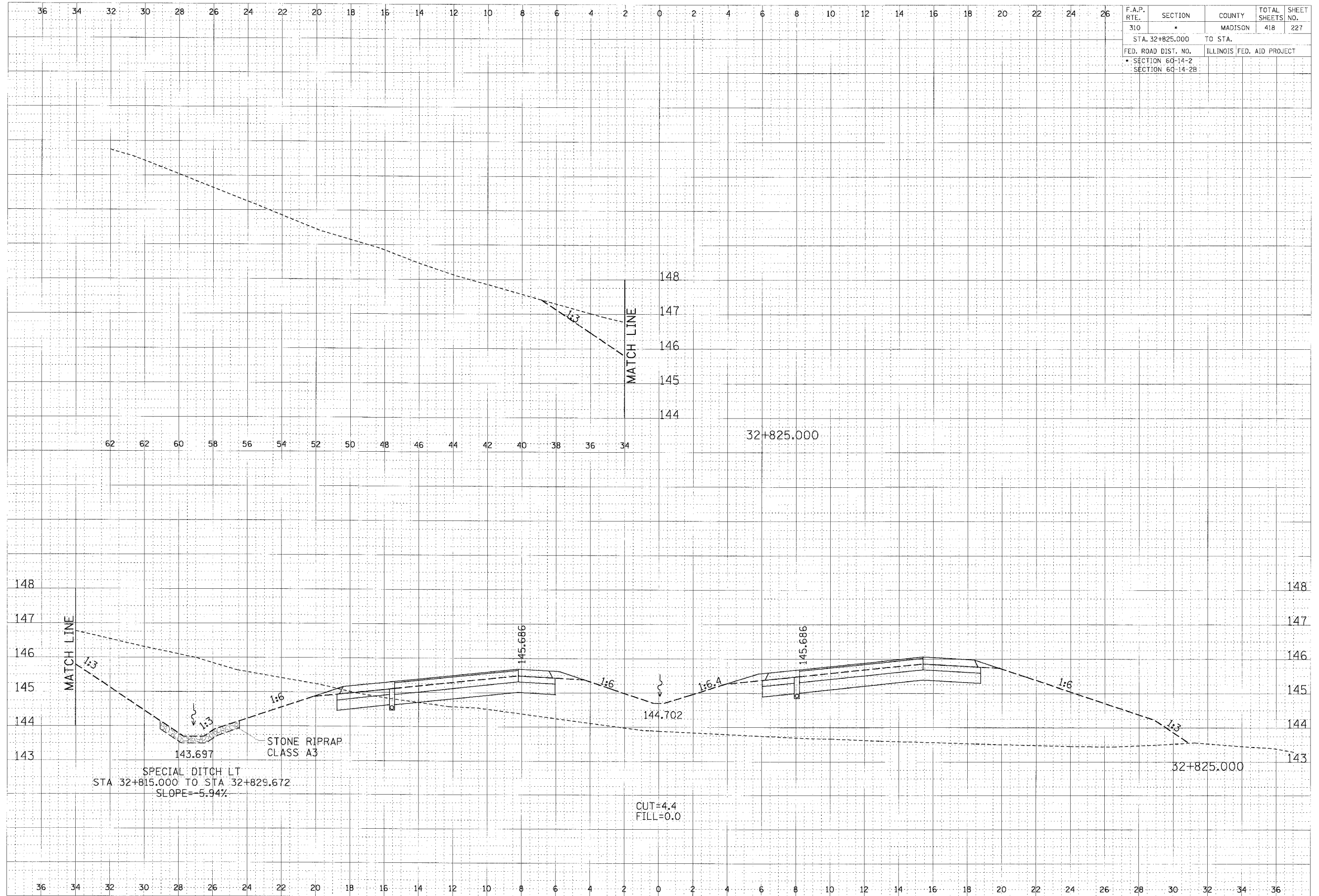
DATE: _____
 BY: _____
 CHECKED: _____
 NO. _____
 ORIGINAL SURVEY PLOTTED _____
 NOTE BOOK TEMPLATE _____
 AREAS CHECKED _____

CROSS SECTION, FAP ROUTE 310, STA 32+815.000 TO STA 32+816.889

F.A.P. RTE.	SECTION	COUNTY	TOTAL SHEETS	SHEET NO.
310		MADISON	418	227
STA. 32+825.000		TO STA.		
FED. ROAD DIST. NO.		ILLINOIS FED. AID PROJECT		
SECTION 60-14-2		SECTION 60-14-2B		

FINAL SURVEY	DATE
NOTE BOOK	
MEASUREMENTS	
CHECKED	

ORIGINAL SURVEY	DATE
NOTE BOOK	
MEASUREMENTS	
CHECKED	

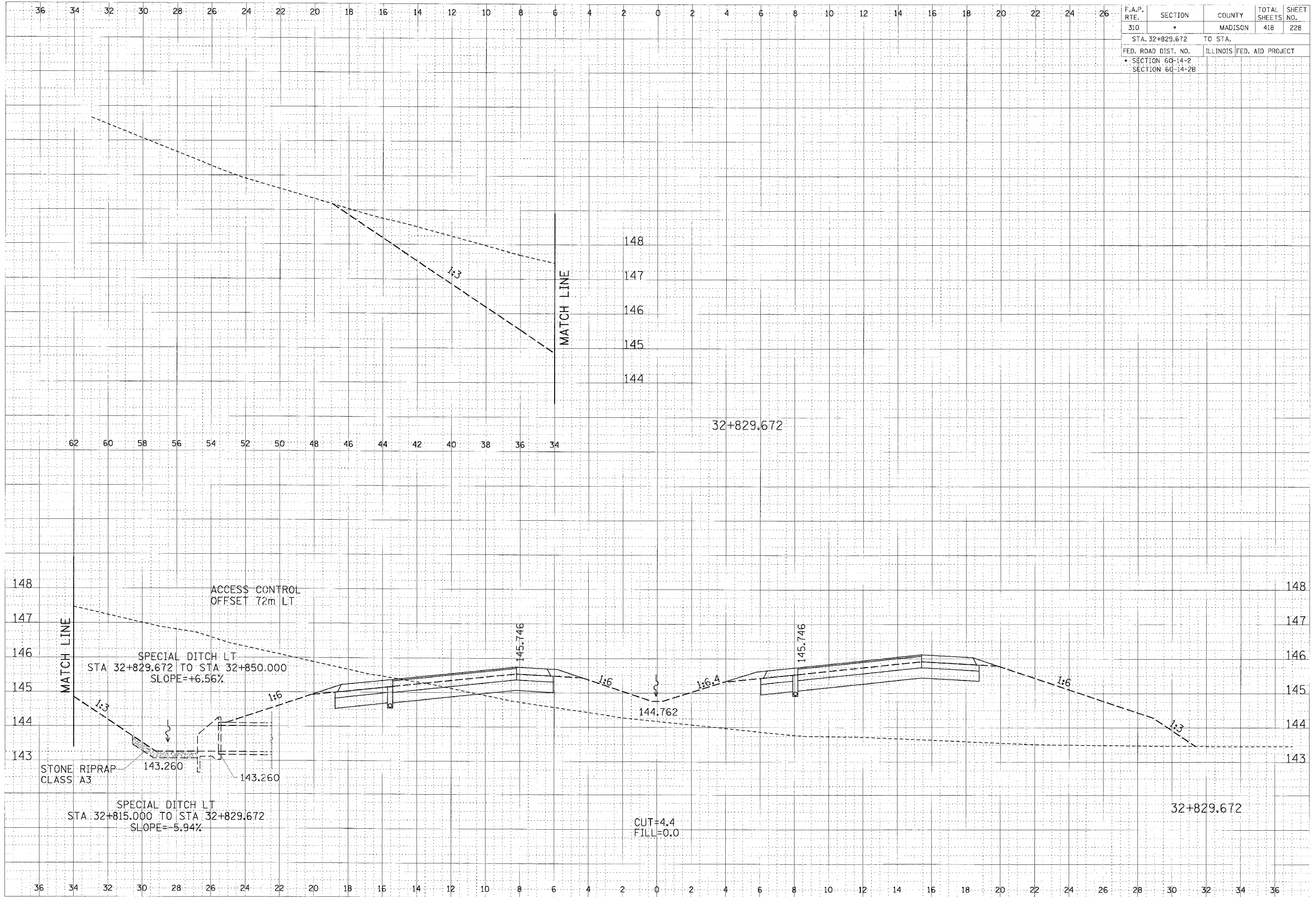


CROSS SECTION, FAP ROUTE 310, STA 32+825.000

F.A.P. RTE.	SECTION	COUNTY	TOTAL SHEETS	SHEET NO.
310	*	MADISON	418	228
STA. 32+829.672		TO STA.		
FED. ROAD DIST. NO.		ILLINOIS FED. AID PROJECT		
* SECTION 60-14-2				
SECTION 60-14-2B				

FINISH	DATE
DESIGNED	
SURVEY	
NOTE BOOK	
NO.	

BY	DATE
DESIGNED	
PLOTTED	
NO.	



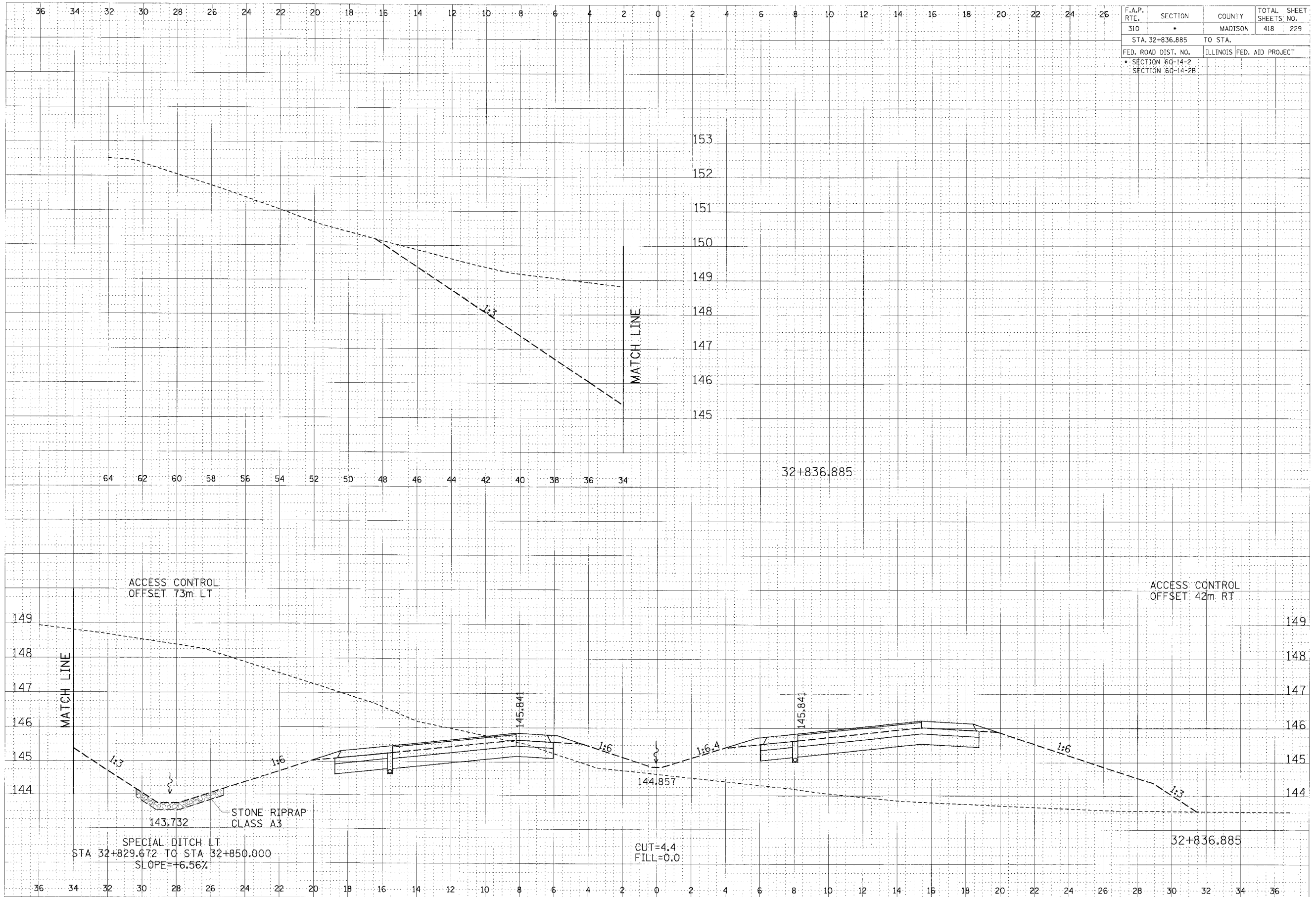
CROSS SECTION, FAP ROUTE 310, STA 32+829.672

Map/Plan/Section/310.dwg 1/19/2007 1:55:55 PM

F.A.P. RTE.	SECTION	COUNTY	TOTAL SHEETS	SHEET NO.
310		MADISON	418	229
STA. 32+836.885		TO STA.		
FED. ROAD DIST. NO.		ILLINOIS FED. AID PROJECT		
• SECTION 60-14-2				
• SECTION 60-14-2B				

FINAL SURVEY	DATE
NOTE BOOK	BY
NO.	

ORIGINAL SURVEY	DATE
NOTE BOOK	BY
NO.	

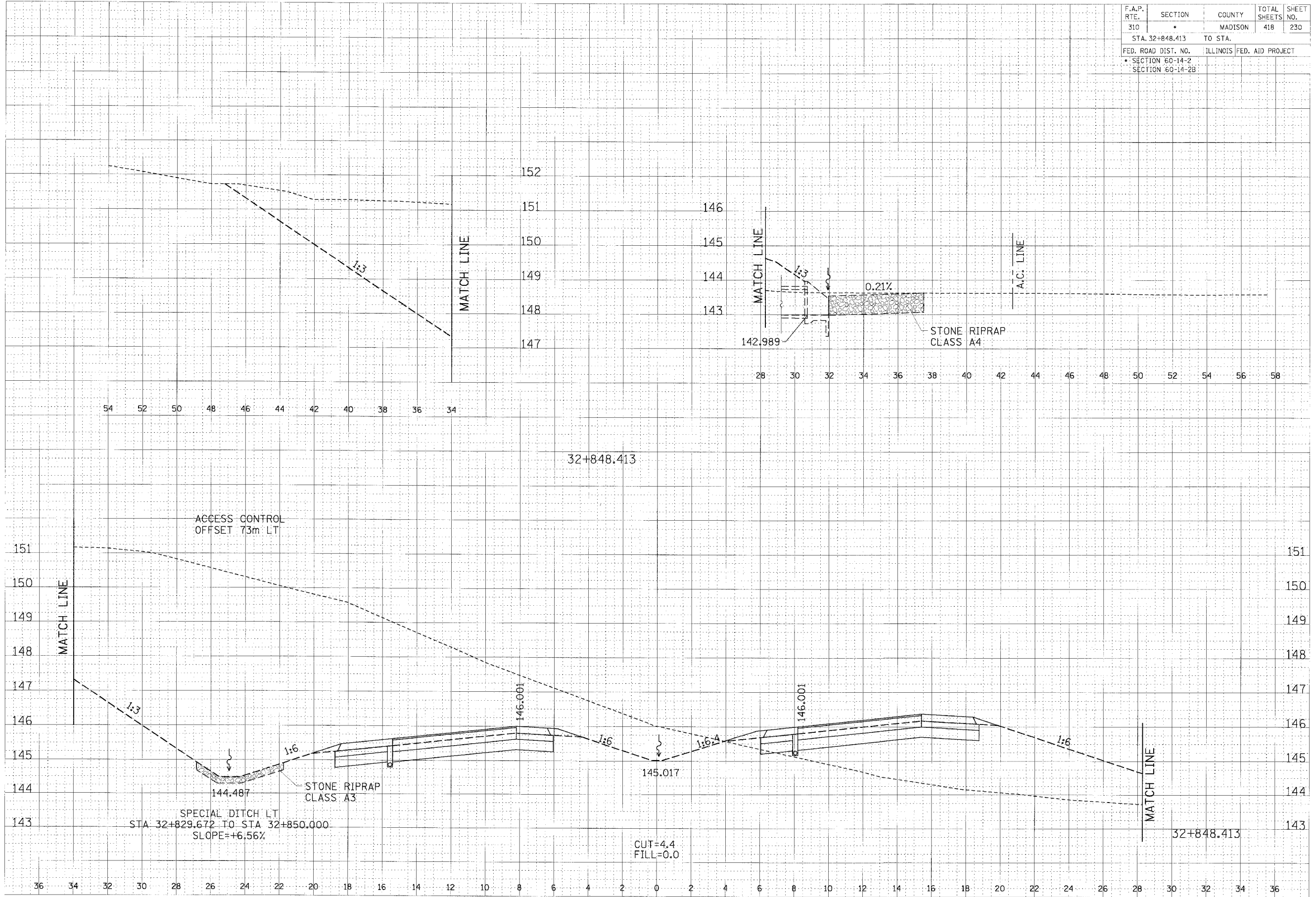


CROSS SECTION, FAP ROUTE 310, STA 32+836.885

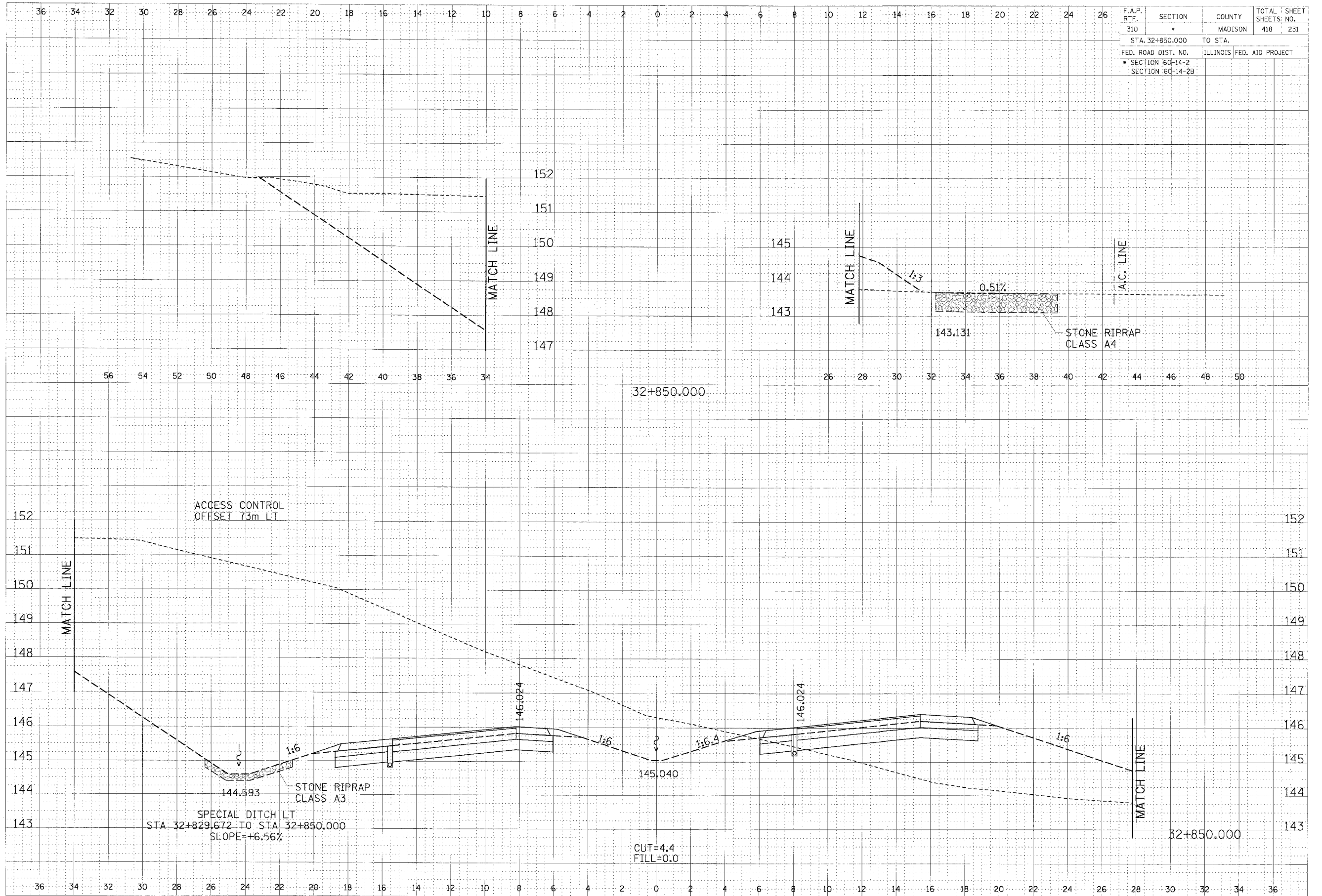
F.A.P. RTE.	SECTION	COUNTY	TOTAL SHEETS	SHEET NO.
310	*	MADISON	418	230
STA. 32+848.413		TO STA.		
FED. ROAD DIST. NO.	ILLINOIS	FED. AID PROJECT		
* SECTION 60-14-2				
SECTION 60-14-2B				

FINA	DATE	BY	CHKD
SURVEY	10/11/13		
NO. 1	NO. 1	NO. 1	NO. 1
NO.	NO.	NO.	NO.

ORIGINAL	DATE	BY	CHKD
SURVEY	10/11/13		
NO. 1	NO. 1	NO. 1	NO. 1
NO.	NO.	NO.	NO.



CROSS SECTION, FAP ROUTE 310, STA 32+848.413



F.A.P. RTE.	SECTION	COUNTY	TOTAL SHEETS	SHEET NO.
310	*	MADISON	418	231
STA. 32+850.000 TO STA.				
FED. ROAD DIST. NO.			ILLINOIS FED. AID PROJECT	
SECTION 60-14-2				
SECTION 60-14-2B				

FINAL SURVEY PLOTTING PLATE NO. DATE

BY

DATE

NO. OF SHEETS

NO.

ORIGINAL SURVEY PLOTTING PLATE NO. DATE

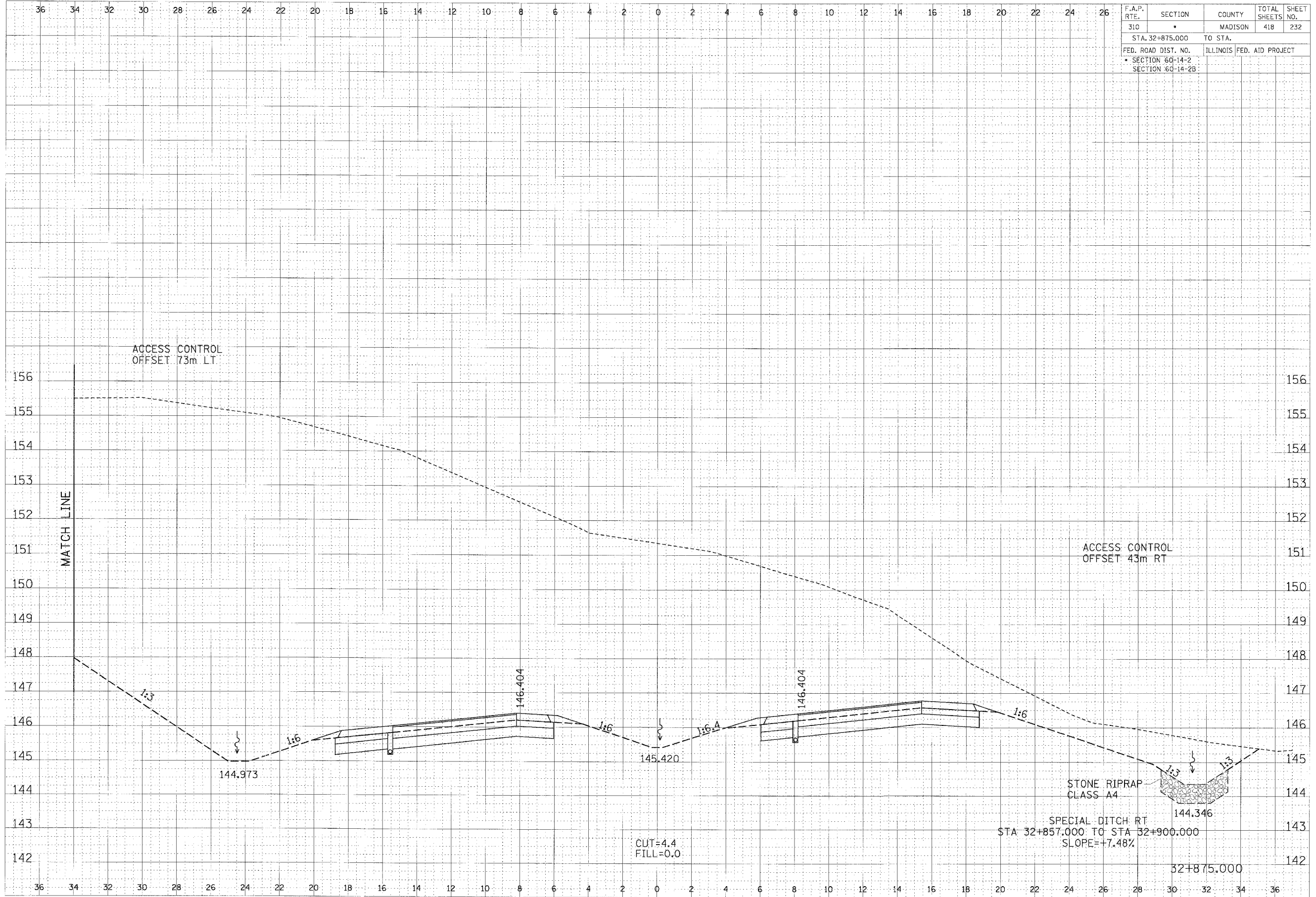
BY

DATE

NO. OF SHEETS

NO.

CROSS SECTION, FAP ROUTE 310, STA 32+850.000



F.A.P. RTE.	SECTION	COUNTY	TOTAL SHEETS	SHEET NO.
310	*	MADISON	418	232
STA. 32+875.000		TO STA.		
FED. ROAD DIST. NO.		ILLINOIS	FED. AID PROJECT	
* SECTION 60-14-2				
SECTION 60-14-2B				

FINAL SURVEY	NO.	DATE
REVISIONS	BY	DATE
NOTE BOOK		
FLUPRAT		
TEHPATE		
AREAS CHECKED		

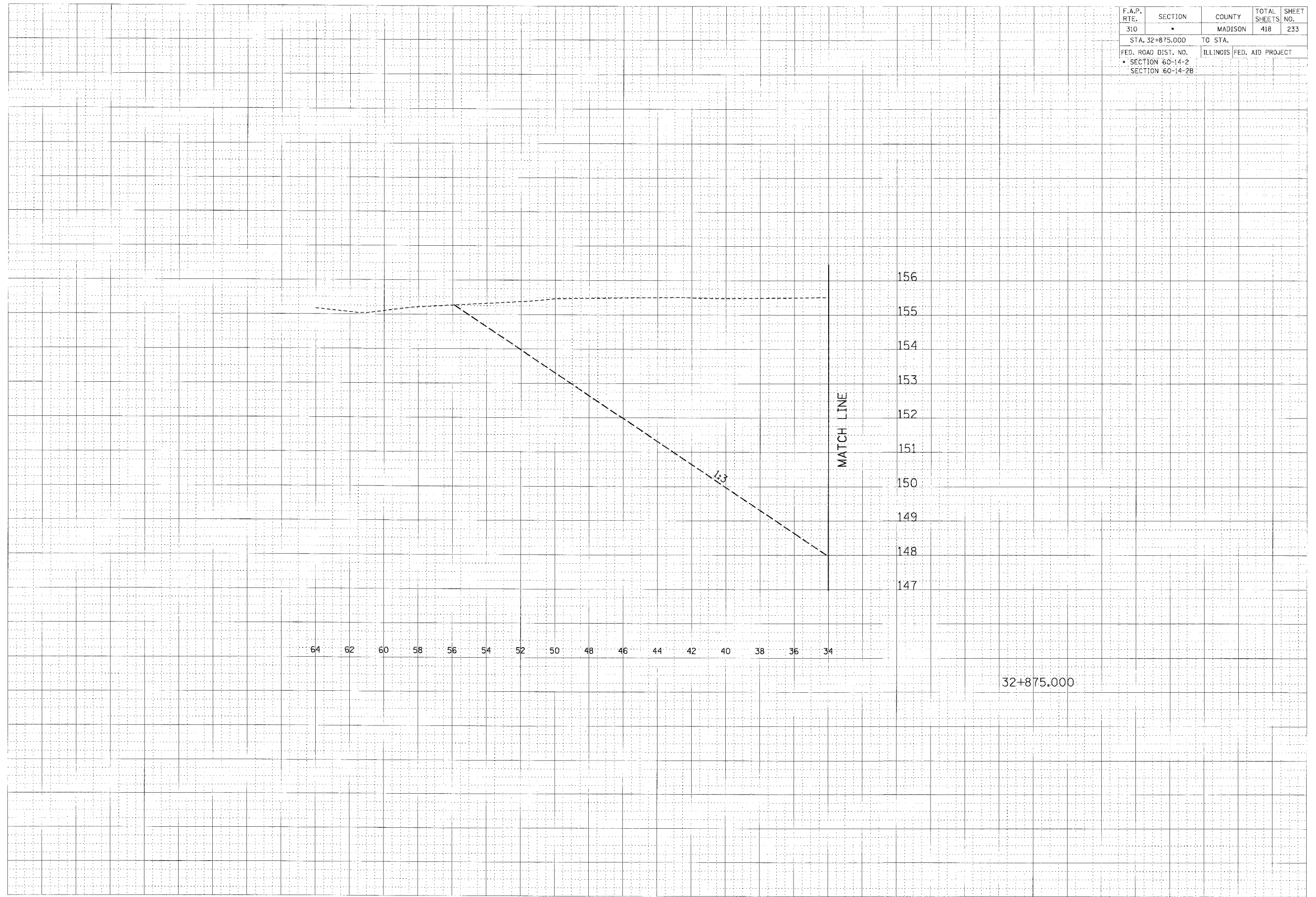
ORIGINAL SURVEY	NO.	DATE
REVISIONS	BY	DATE
NOTE BOOK		
FLUPRAT		
TEHPATE		
AREAS CHECKED		

CROSS SECTION, FAP ROUTE 310, STA 32+875.000

F.A.P. RTE.	SECTION	COUNTY	TOTAL SHEETS	SHEET NO.
310	*	MADISON	418	233
STA. 32+875.000		TO STA.		
FED. ROAD DIST. NO.		ILLINOIS FED. AID PROJECT		
* SECTION 60-14-2				
SECTION 60-14-2B				

ORIGINAL SURVEY DATE _____ BY _____
 CORRECTED SURVEY DATE _____ BY _____
 NOTE BOOK TOP/LATE _____
 NO. _____ AREAS CHECKED _____

ORIGINAL SURVEY DATE _____ BY _____
 CORRECTED SURVEY DATE _____ BY _____
 NOTE BOOK TOP/LATE _____
 NO. _____ AREAS CHECKED _____



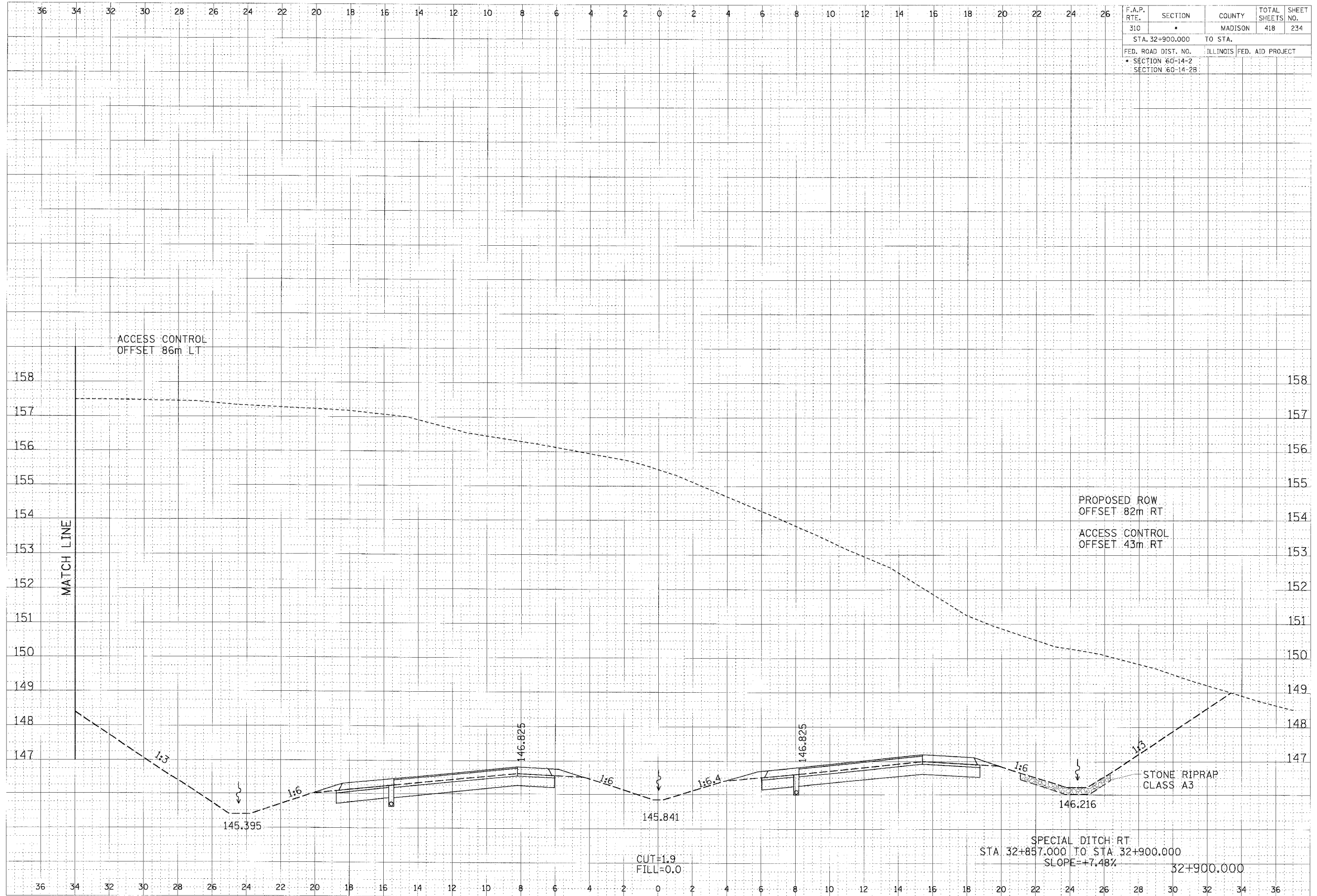
CROSS SECTION, FAP ROUTE 310, STA 32+875.000

Digitized by Google

F.A.P. RTE.	SECTION	COUNTY	TOTAL SHEETS	SHEET NO.
310		MADISON	418	234
STA. 32+900.000		TO STA.		
FED. ROAD DIST. NO.		ILLINOIS FED. AID PROJECT		
* SECTION 60-14-2				
SECTION 60-14-2B				

DATE	BY	REVISIONS
		ORIGINAL SURVEY
		NOTE BOOK
		REPLATE
		ARTIST C. ECCED
		NO.

DATE	BY	REVISIONS
		ORIGINAL SURVEY
		NOTE BOOK
		REPLATE
		ARTIST C. ECCED
		NO.



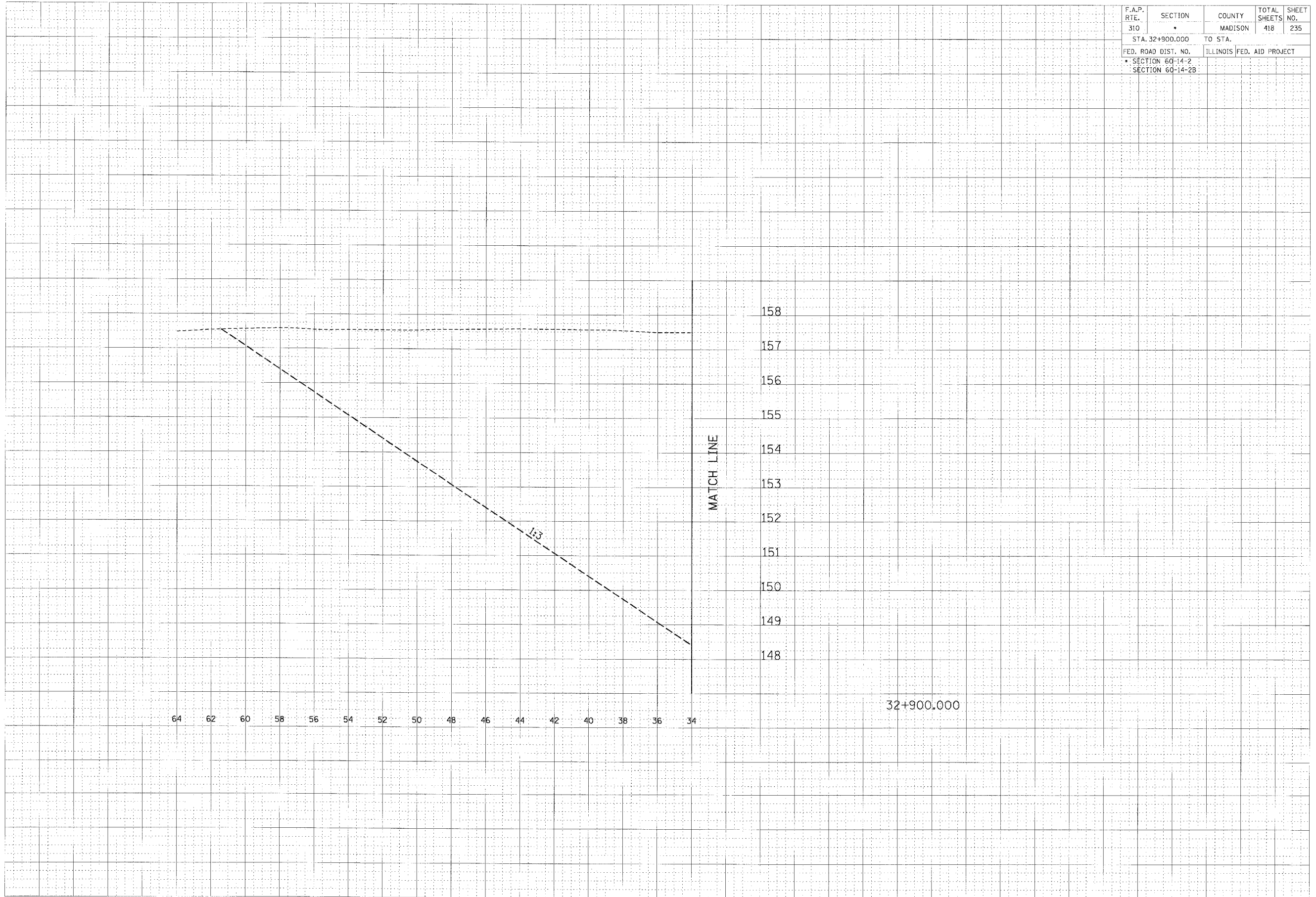
SPECIAL DITCH: RT
 STA 32+857.000 TO STA 32+900.000
 SLOPE = +7.48%

CROSS SECTION, FAP ROUTE 310, STA 32+900.000

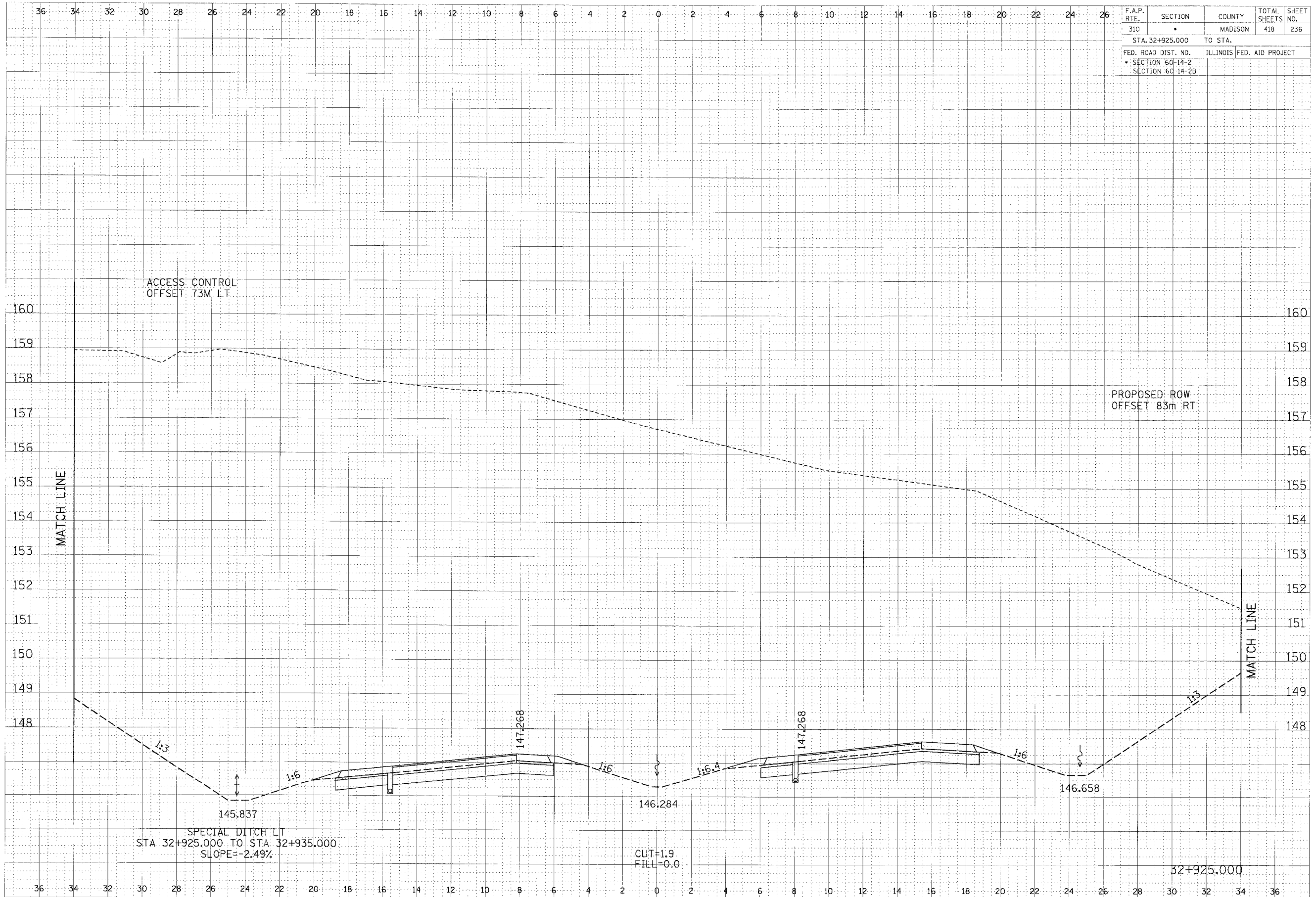
F.A.P. RTE.	SECTION	COUNTY	TOTAL SHEETS	SHEET NO.
310	*	MADISON	418	235
STA. 32+900.000		TO STA.		
FED. ROAD DIST. NO.		ILLINOIS	FED. AID PROJECT	
* SECTION 60-14-2		SECTION 60-14-2B		

FINAL SURVEY	DATE
NOTE BOOK	BY
REVISIONS	
PLOTTED	
TEMPERATURE	
AREAS CHECKED	
NO.	

ORIGINAL SURVEY	DATE
NOTE BOOK	BY
REVISIONS	
PLOTTED	
TEMPERATURE	
AREAS CHECKED	
NO.	



CROSS SECTION, FAP ROUTE 310, STA 32+900.000



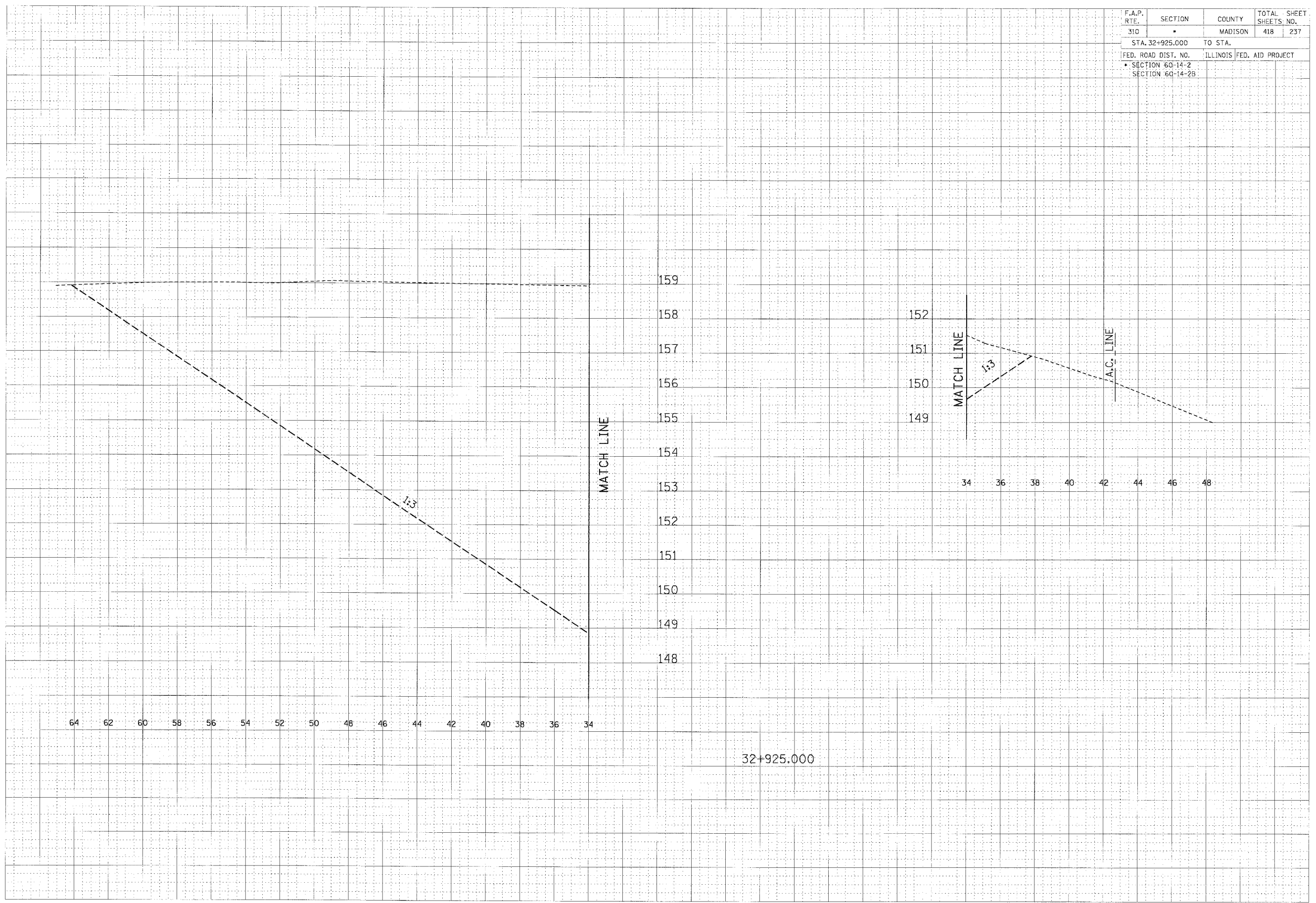
DATE	BY
DATE	BY
DATE	BY

DATE	BY
DATE	BY
DATE	BY

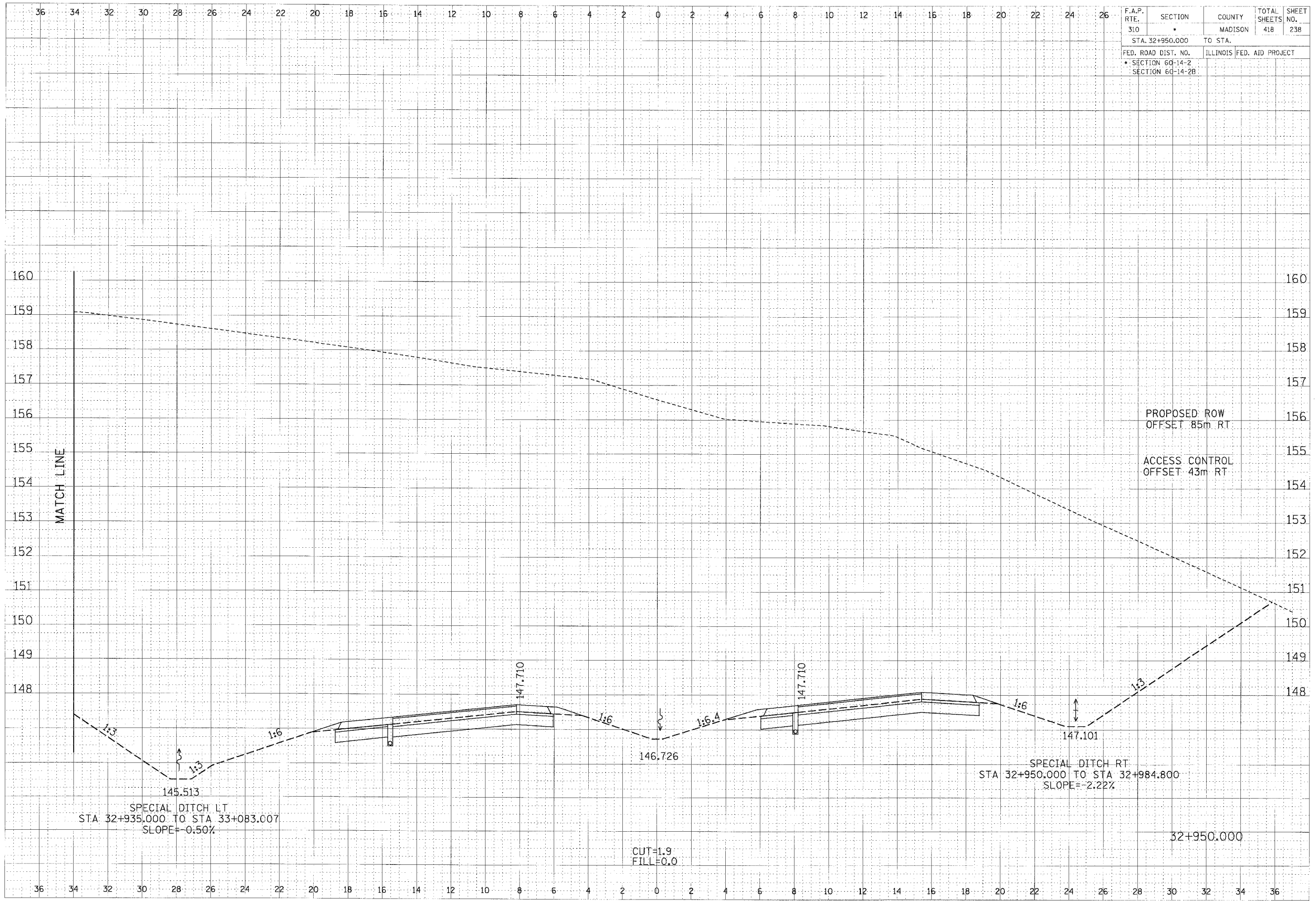
F.A.P. RTE.	SECTION	COUNTY	TOTAL SHEETS	SHEET NO.
310		MADISON	418	237
STA. 32+925.000		TO STA.		
FED. ROAD DIST. NO.		ILLINOIS		FED. AID PROJECT
SECTION 60-14-2		SECTION 60-14-2B		

FINAL SURVEY	DATE
REVISION	BY
NO.	

ORIGINAL SURVEY	DATE
REVISION	BY
NO.	



CROSS SECTION, FAP ROUTE 310, STA 32+925.000



F.A.P. RTE.	SECTION	COUNTY	TOTAL SHEETS	SHEET NO.
310	*	MADISON	418	238
STA. 32+950.000		TO STA.		
FED. ROAD DIST. NO.		ILLINOIS FED. AID PROJECT		
* SECTION 60-14-2		SECTION 60-14-2B		

FINAL	DATE
SURVEY	BY
NOTE BOOK	
PLOTTED	
ADJUSTED	
REVISIONS	

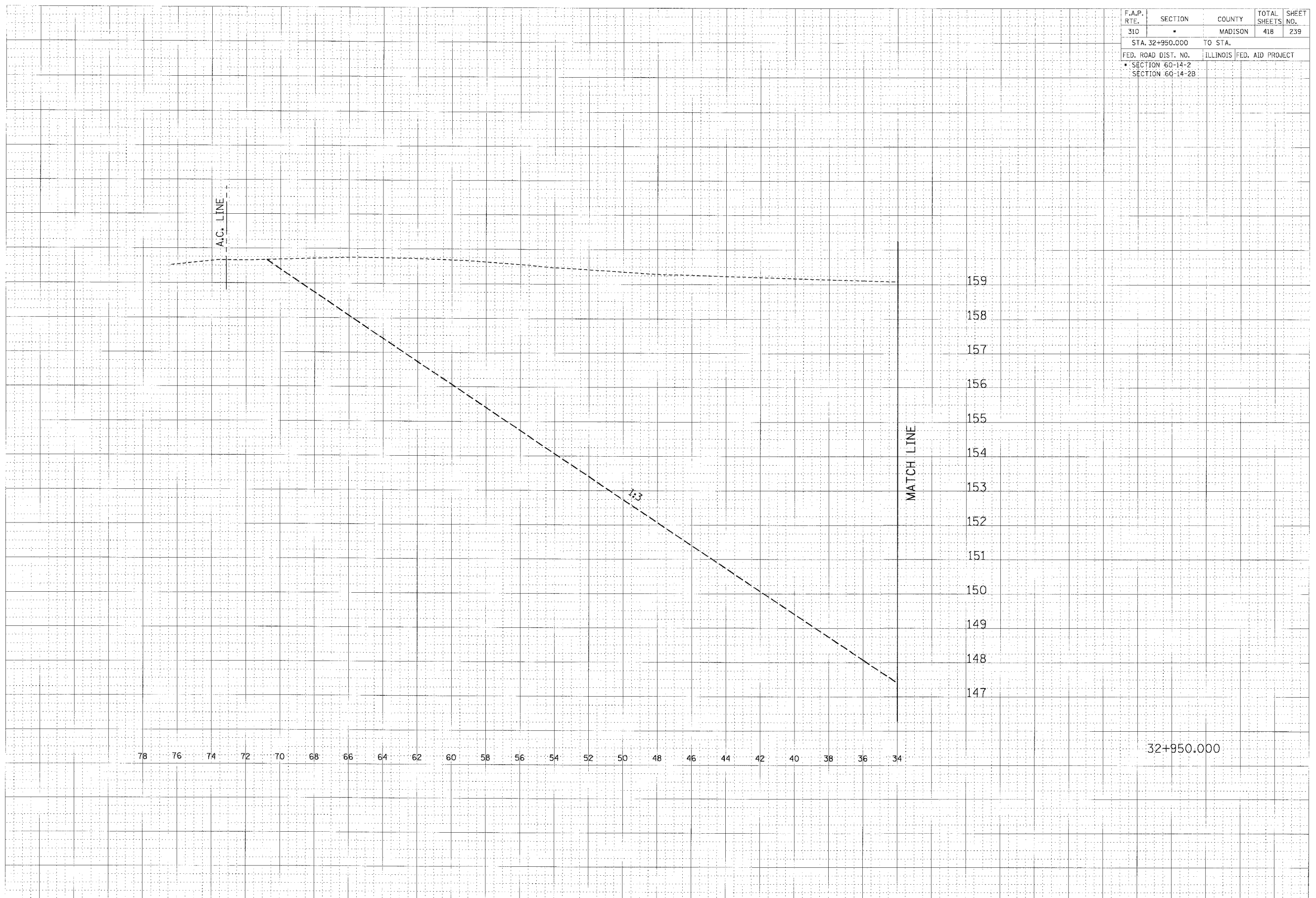
ORIGINAL	DATE
SURVEY	BY
NOTE BOOK	
PLOTTED	
ADJUSTED	
REVISIONS	

CROSS SECTION, FAP ROUTE 310, STA 32+950.000

F.A.P. RTE.	SECTION	COUNTY	TOTAL SHEETS	SHEET NO.
310		MADISON	418	239
STA. 32+950.000		TO STA.		
FED. ROAD DIST. NO.		ILLINOIS	FED. AID PROJECT	
SECTION 60-14-2				
SECTION 60-14-2B				

FINAL SURVEY	BY	DATE
NO. _____	_____	_____
NOTE BOOK		
NO. _____		
AREAS CHECKED		
AREAS CHECKED		

ORIGINAL SURVEY	BY	DATE
NO. _____	_____	_____
NOTE BOOK		
NO. _____		
AREAS CHECKED		
AREAS CHECKED		

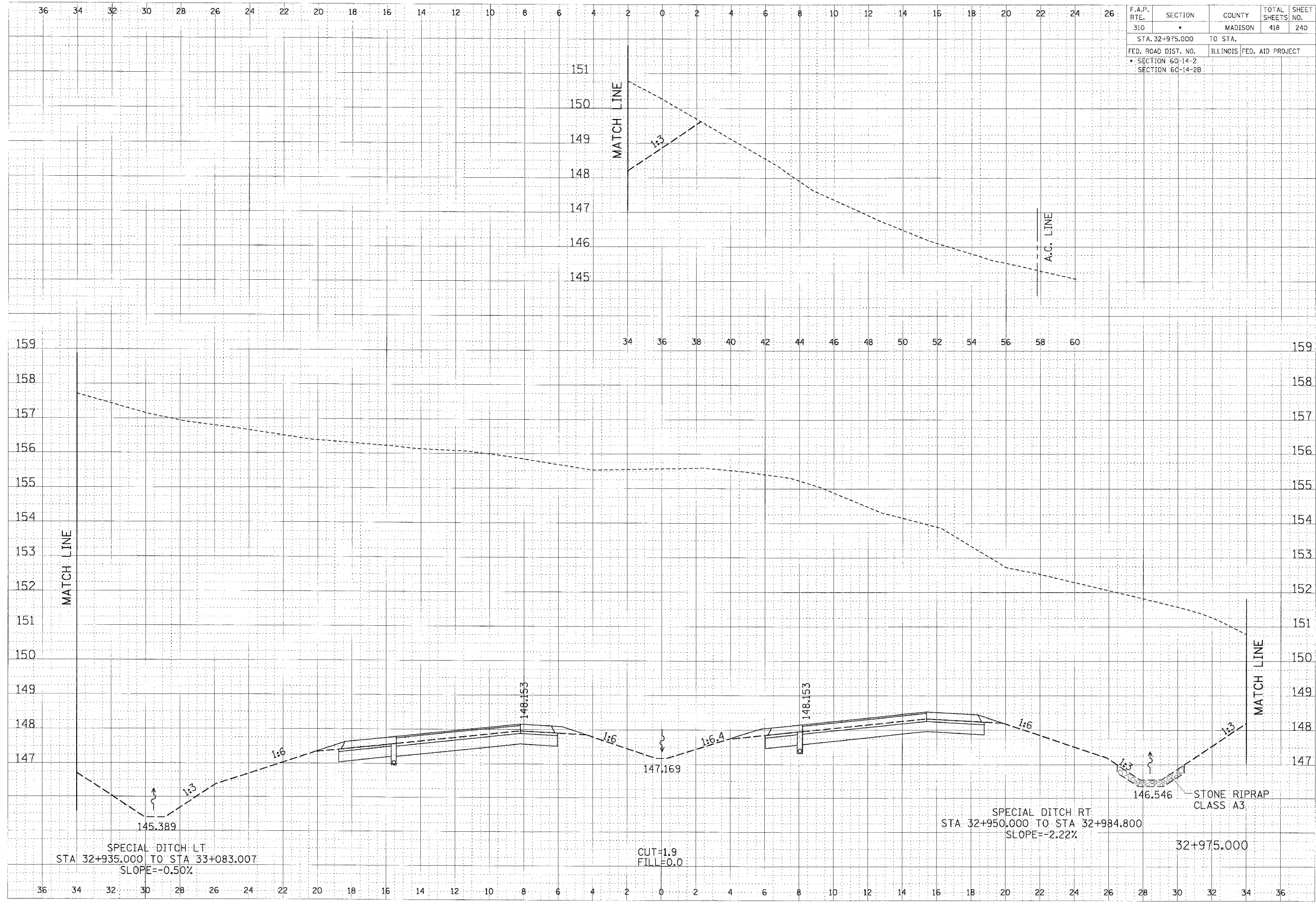


CROSS SECTION, FAP ROUTE 310, STA 32+950.000

F.A.P. RTE.	SECTION	COUNTY	TOTAL SHEETS	SHEET NO.
310	*	MADISON	418	240
STA. 32+975.000		TO STA.		
FED. ROAD DIST. NO.		ILLINOIS FED. AID PROJECT		
* SECTION 60-14-2		SECTION 60-14-2B		

FINAL SURVEY	DATE
BY	
APPROVED	
DATE	
BY	
APPROVED	
DATE	

ORIGINAL SURVEY	DATE
BY	
APPROVED	
DATE	
BY	
APPROVED	
DATE	

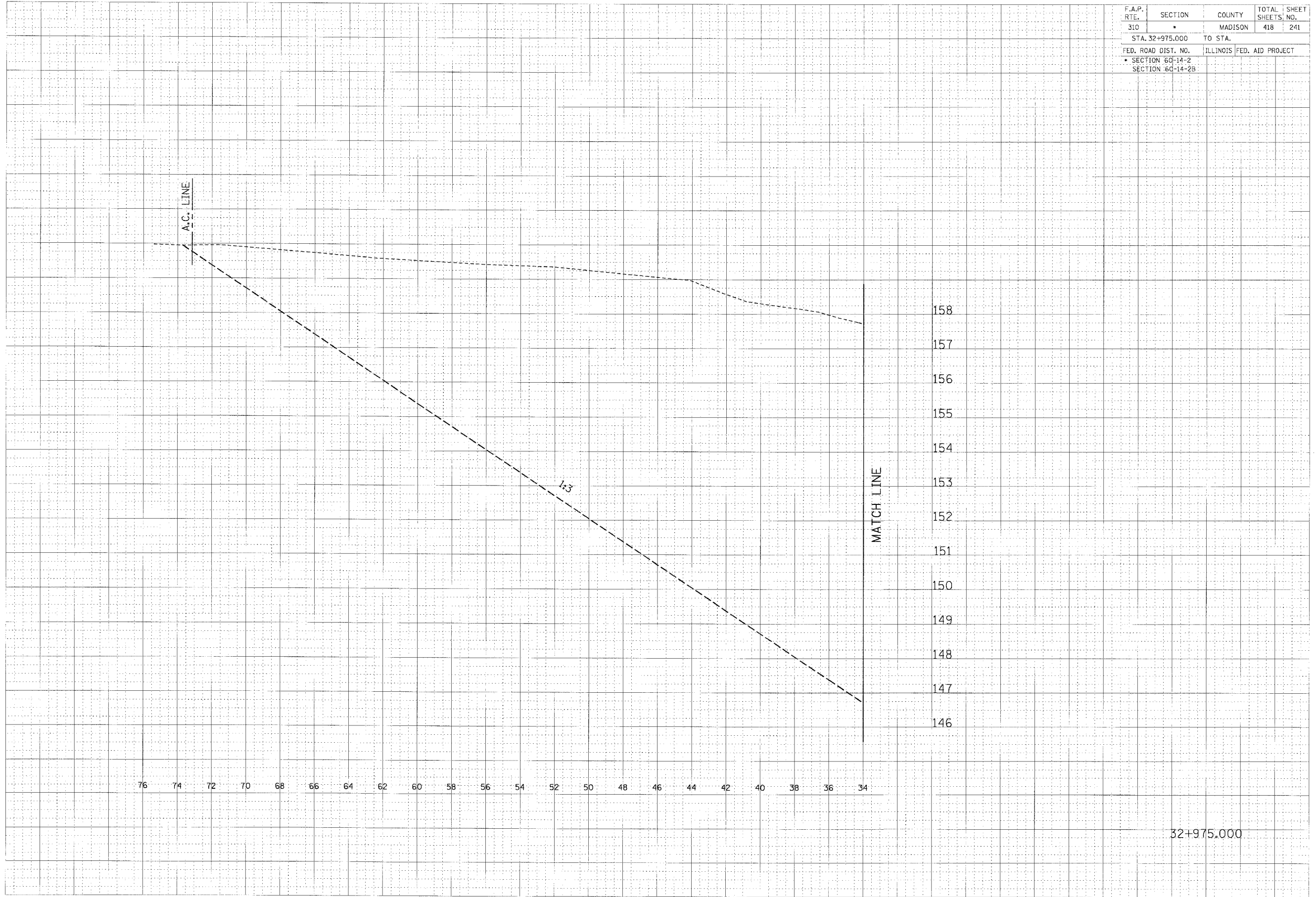


CROSS SECTION, FAP ROUTE 310, STA 32+975.000

F.A.P. RTE.	SECTION	COUNTY	TOTAL SHEETS	SHEET NO.
310		MADISON	418	241
STA. 32+975.000		TO STA.		
FED. ROAD DIST. NO.		ILLINOIS FED. AID PROJECT		
• SECTION 60-14-2				
SECTION 60-14-2B				

FINAL SURVEY	BY	DATE
NOTED		
REVISIONS		
NO.		

ORIGINAL SURVEY	BY	DATE
NOTED		
REVISIONS		
NO.		

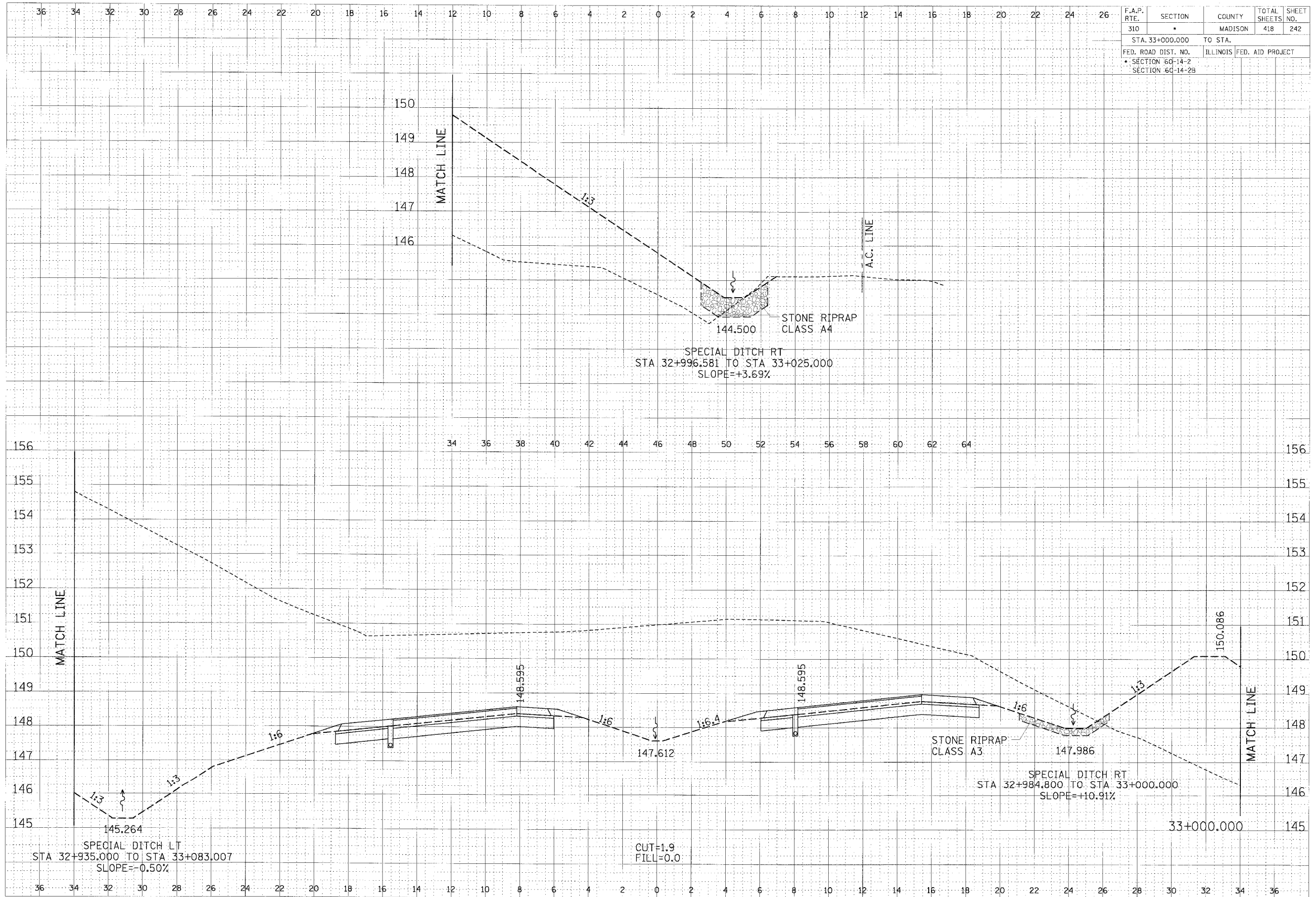


CROSS SECTION, FAP ROUTE 310, STA 32+975.000

F.A.P. RTE.	SECTION	COUNTY	TOTAL SHEETS	SHEET NO.
310	•	MADISON	418	242
STA. 33+000.000		TO STA.		
FED. ROAD DIST. NO.		ILLINOIS	FED. AID PROJECT	
• SECTION 60-14-2				
SECTION 60-14-2B				

FINAL SURVEY	BY	DATE
NOTED		
NO.		

ORIG. SURVEY	BY	DATE
NOTED		
NO.		

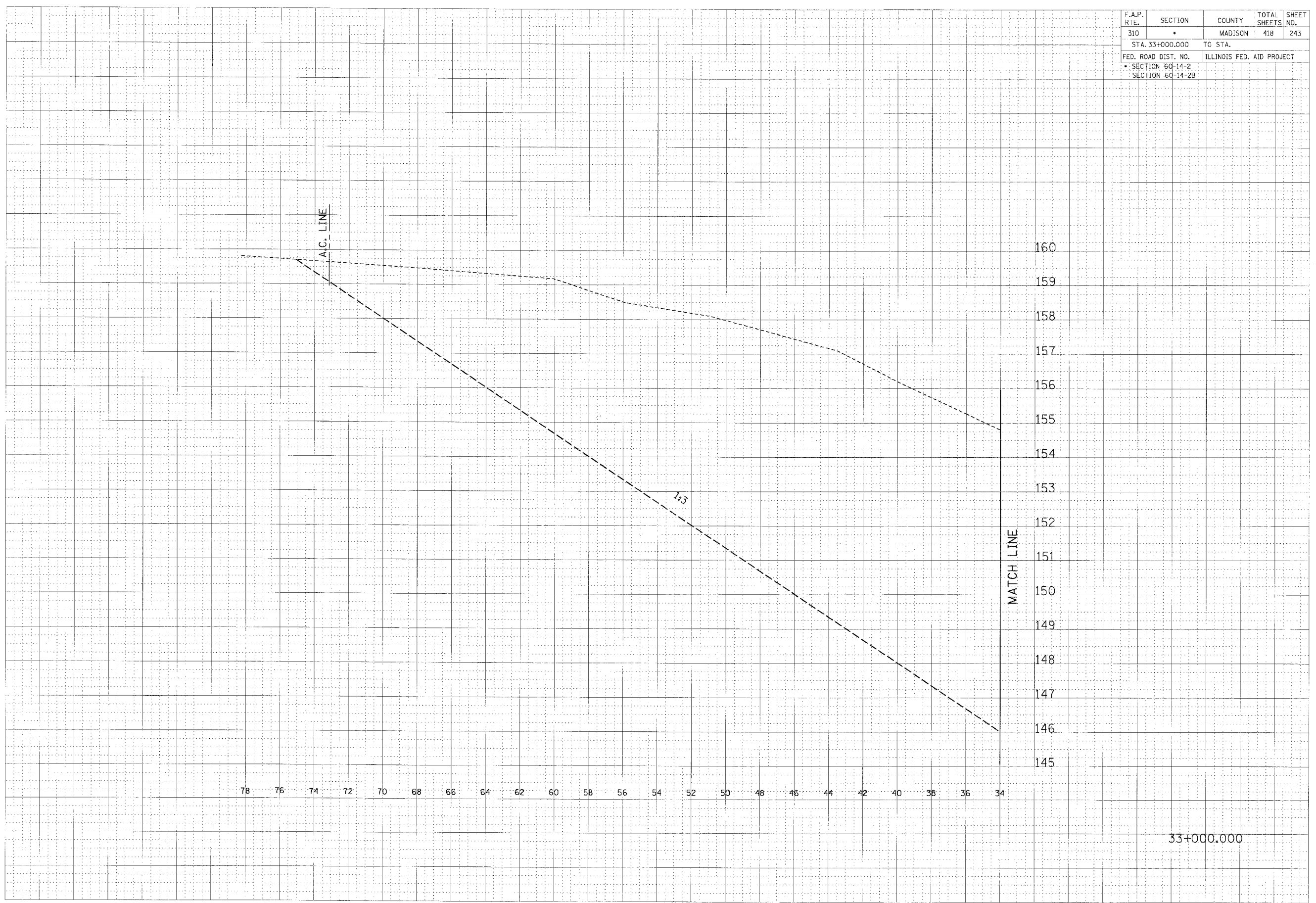


CROSS SECTION, FAP ROUTE 310, STA 33+000.000

F.A.P. RTE.	SECTION	COUNTY	TOTAL SHEETS	SHEET NO.
310	*	MADISON	418	243
STA. 33+000.000		TO STA.		
FED. ROAD DIST. NO.		ILLINOIS FED. AID PROJECT		
* SECTION 60-14-2				
SECTION 60-14-2B				

ORIGINAL	BY	DATE
DESIGNED		
SURVEY		
NOTE BOOK		
MAP		

ORIGINAL	BY	DATE
DESIGNED		
SURVEY		
NOTE BOOK		
MAP		

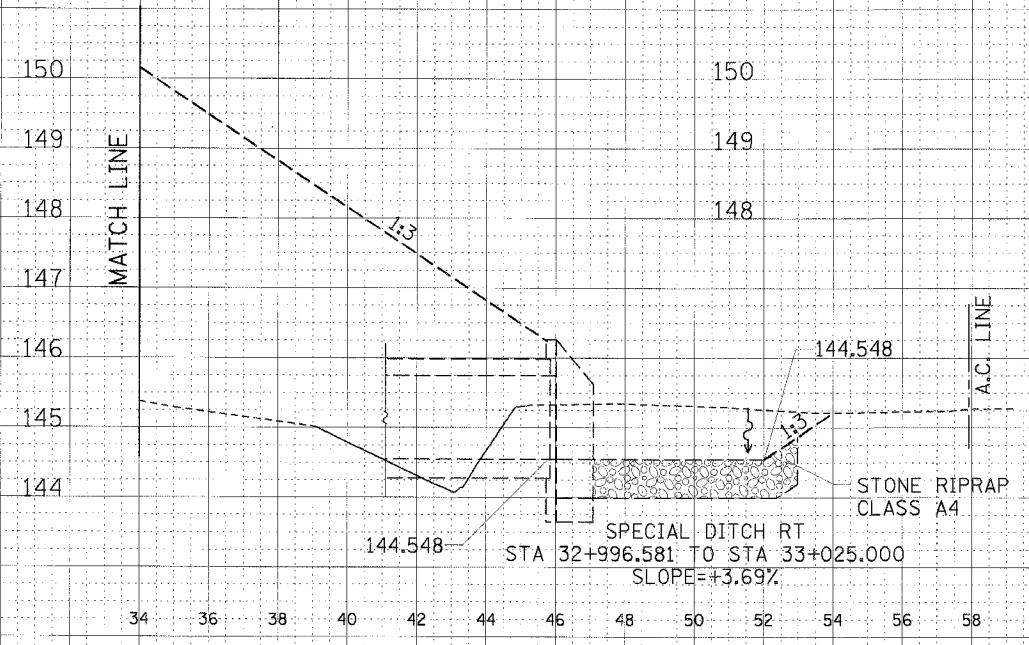


CROSS SECTION, FAP ROUTE 310, STA 33+000.000

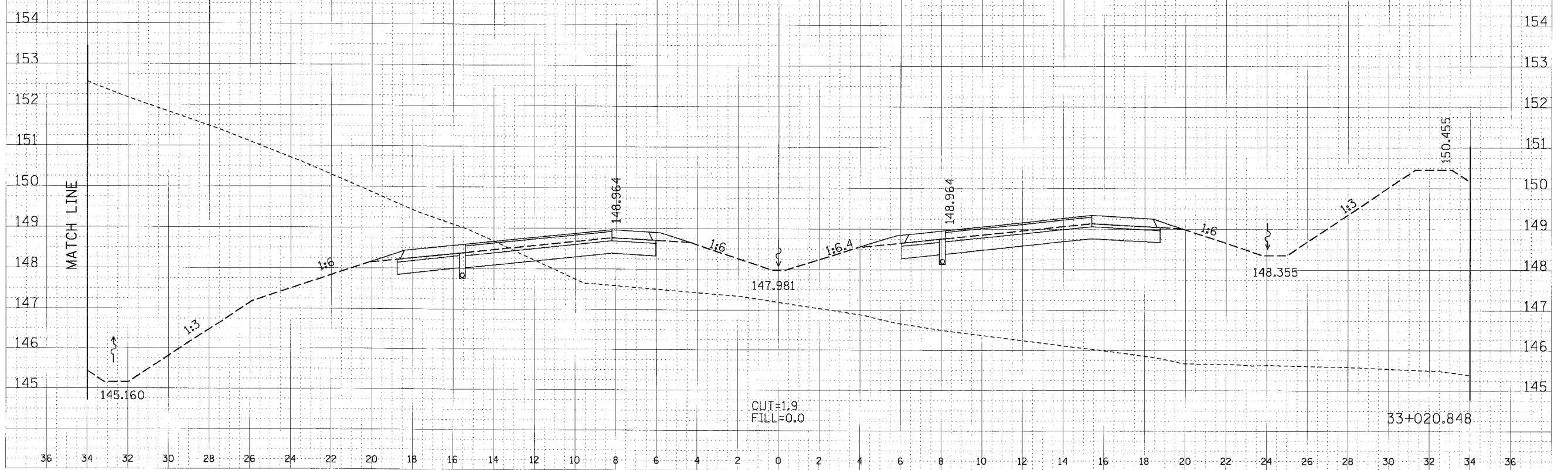
36 34 32 30 28 26 24 22 20 18 16 14 12 10 8 6 4 2 0 2 4 6 8 10 12 14 16 18 20 22 24 26

F.A.P. RTE.	SECTION	COUNTY	TOTAL SHEETS	SHEET NO.
310	*	MADISON	418	244
STA. 33+020.848		TO STA.		
FED. ROAD DIST. NO.		ILLINOIS FED. AID PROJECT		
* SECTION 60-14-2				
SECTION 60-14-2B				

FINAL SURVEY	DATE
BY	
REVISIONS	
NO. 1	
NO. 2	
NO. 3	
NO. 4	
NO. 5	



ORIGINAL SURVEY	DATE
BY	
REVISIONS	
NO. 1	
NO. 2	
NO. 3	
NO. 4	
NO. 5	

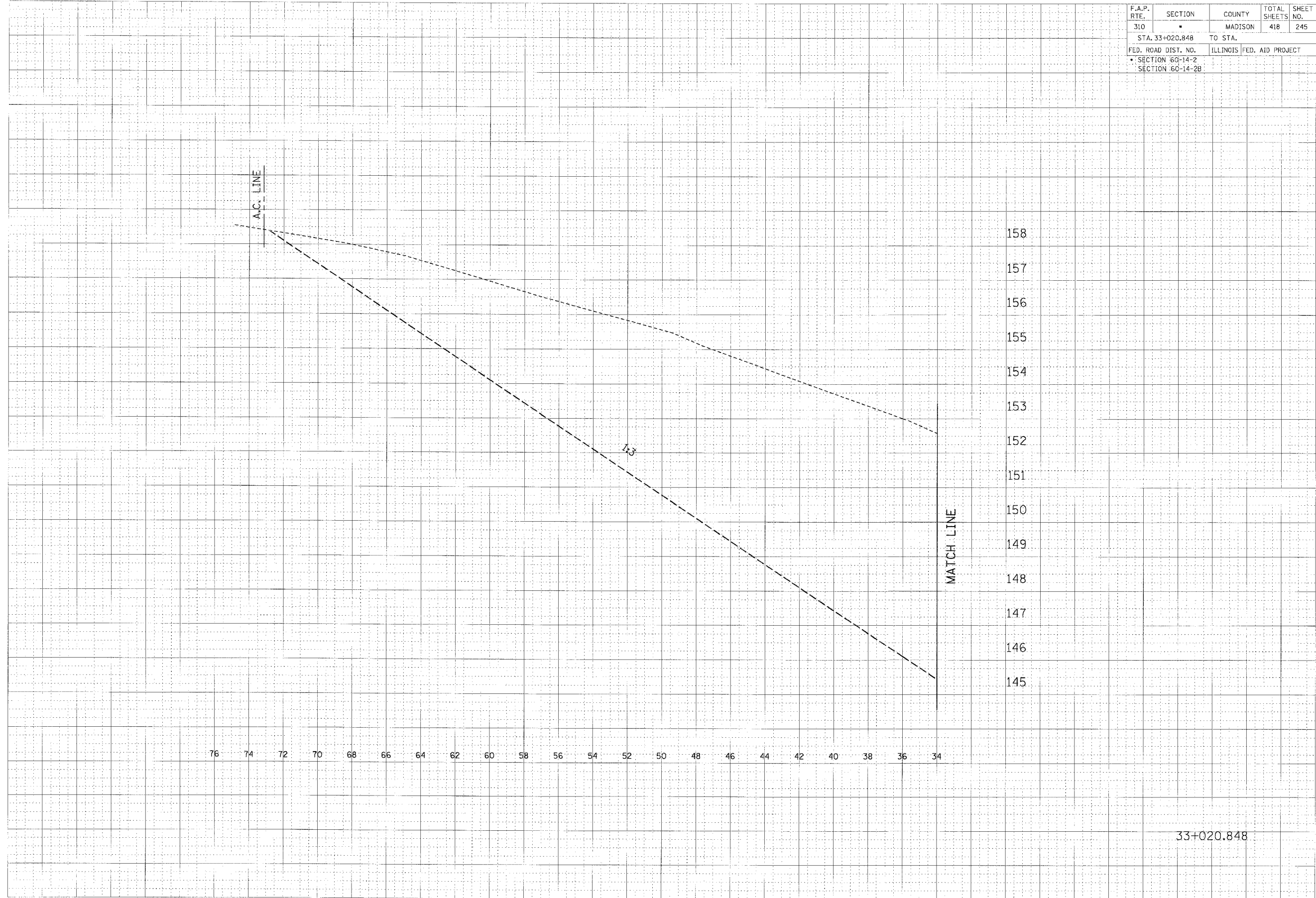


CROSS SECTION, FAP ROUTE 310, STA 33+020.848

F.A.P. RTE.	SECTION	COUNTY	TOTAL SHEETS	SHEET NO.
310		MADISON	418	245
STA. 33+020.848		TO STA.		
FED. ROAD DIST. NO.		ILLINOIS FED. AID PROJECT		
SECTION 60-14-2		SECTION 60-14-2B		

FINAL SURVEY BY DATE
 SURVEYED BY
 NOTE BOOK
 AREA
 AREA'S CHECKED

ORIGINAL SURVEY BY DATE
 SURVEYED BY
 NOTE BOOK
 AREA
 AREA'S CHECKED

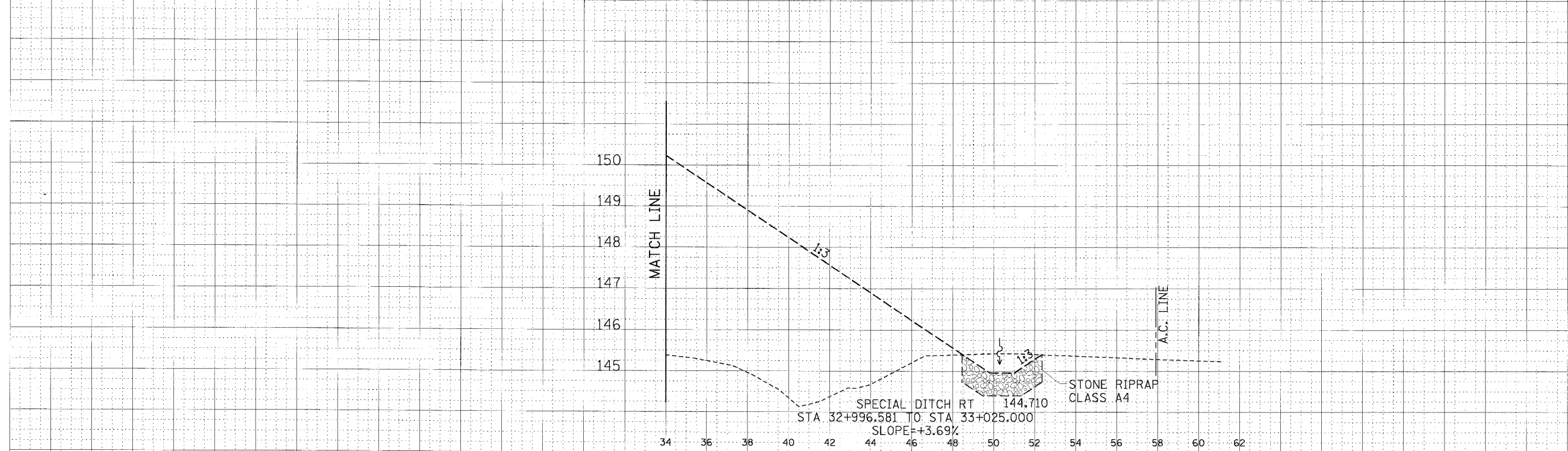


CROSS SECTION, FAP ROUTE 310, STA 33+020.848

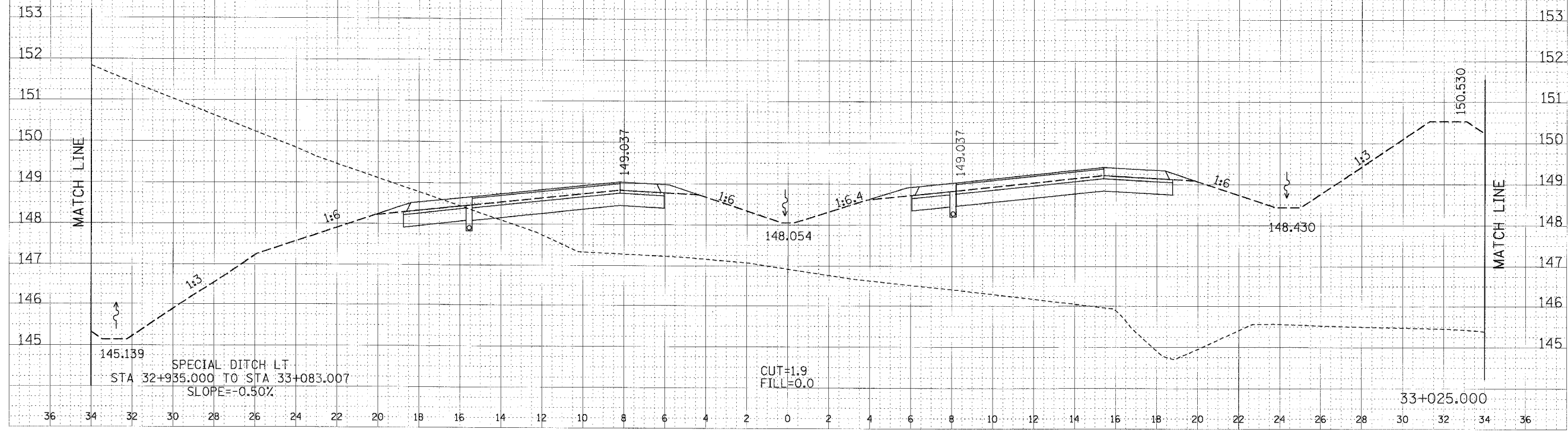
36 34 32 30 28 26 24 22 20 18 16 14 12 10 8 6 4 2 0 2 4 6 8 10 12 14 16 18 20 22 24 26

F.A.P. RTE.	SECTION	COUNTY	TOTAL SHEETS	SHEET NO.
310		MADISON	418	246
STA. 33+025.000 TO STA.				
FED. ROAD DIST. NO.		ILLINOIS FED. AID PROJECT		
SECTION 60-14-2				
SECTION 60-14-2B				

DATE	
BY	
DESIGNED	
CHECKED	
DATE	
BY	
DESIGNED	
CHECKED	



DATE	
BY	
DESIGNED	
CHECKED	
DATE	
BY	
DESIGNED	
CHECKED	

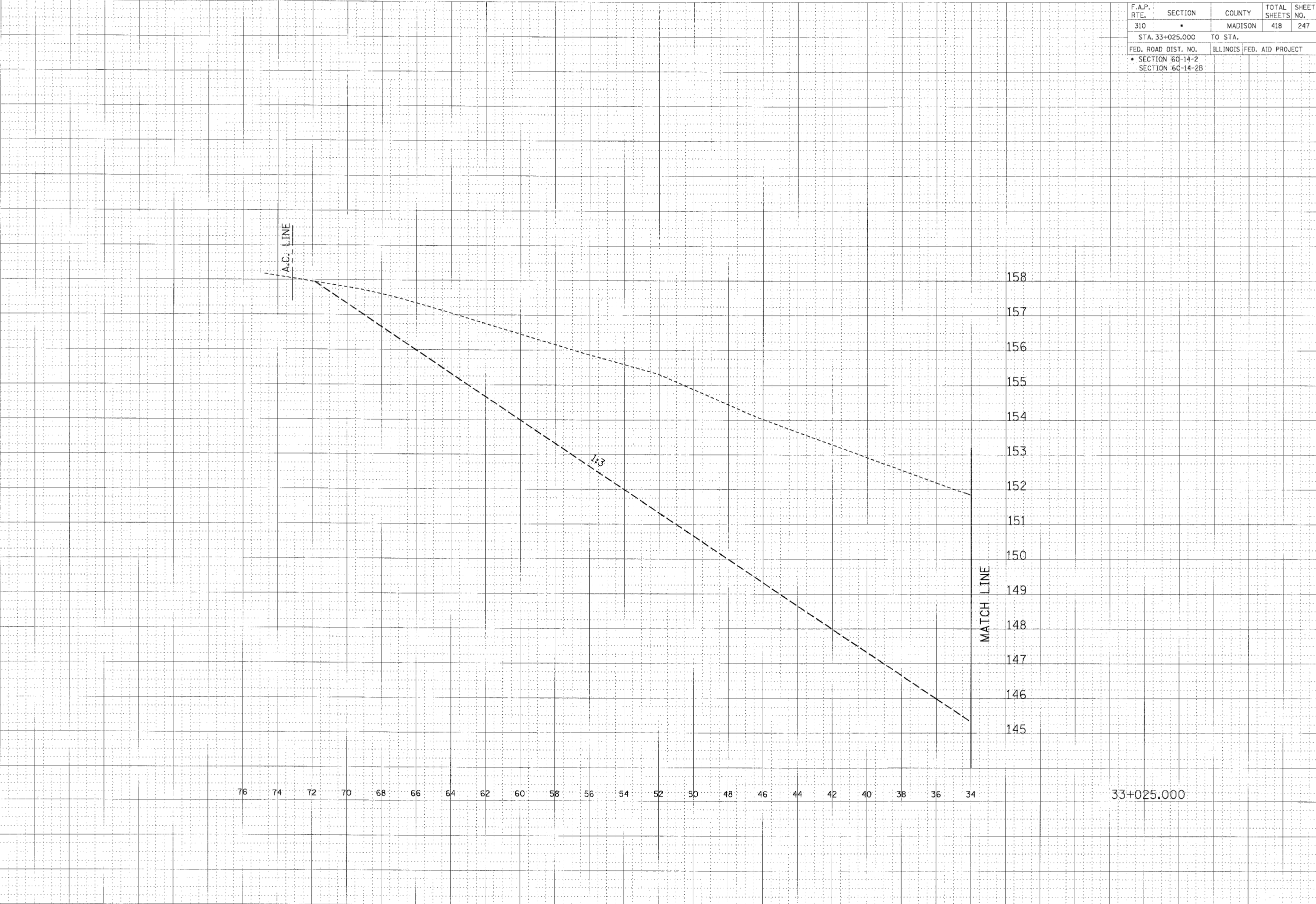


CROSS SECTION, FAP ROUTE 310, STA 33+025.000

F.A.P. RTE.	SECTION	COUNTY	TOTAL SHEETS	SHEET NO.
310	•	MADISON	418	247
STA. 33+025.000		TO STA.		
FED. ROAD DIST. NO.		ILLINOIS FED. AID PROJECT		
• SECTION 60-14-2		• SECTION 60-14-2B		

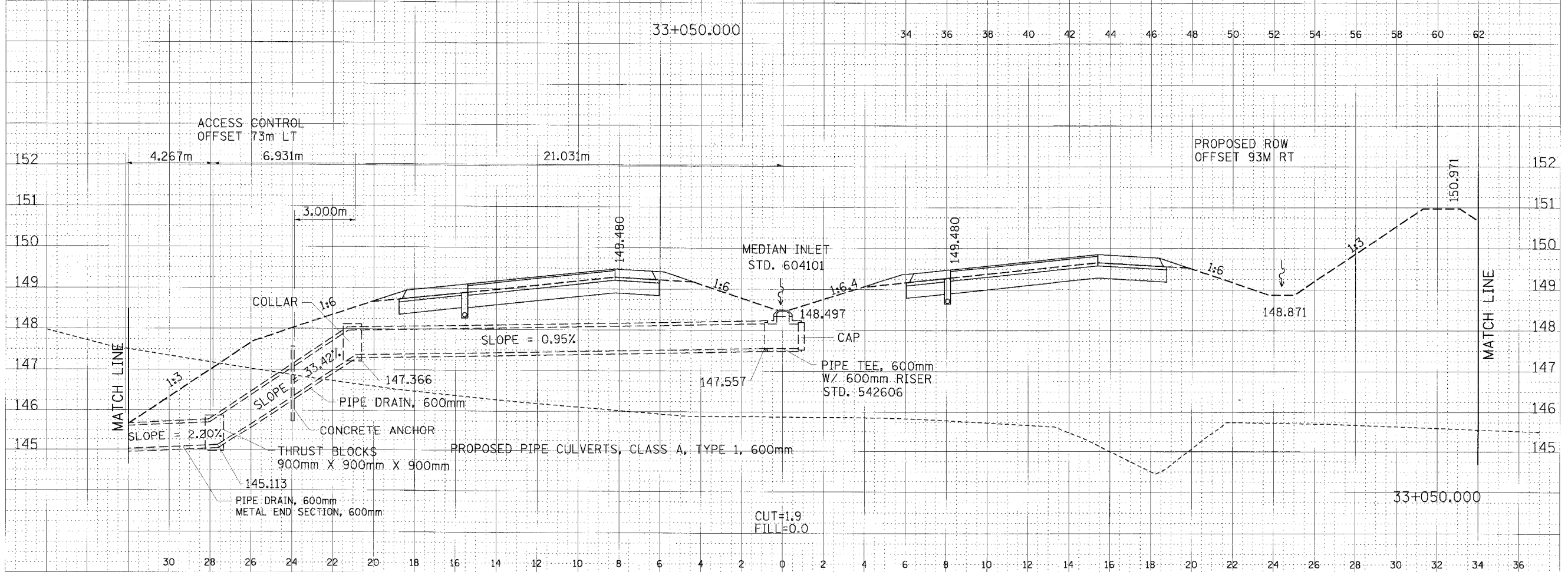
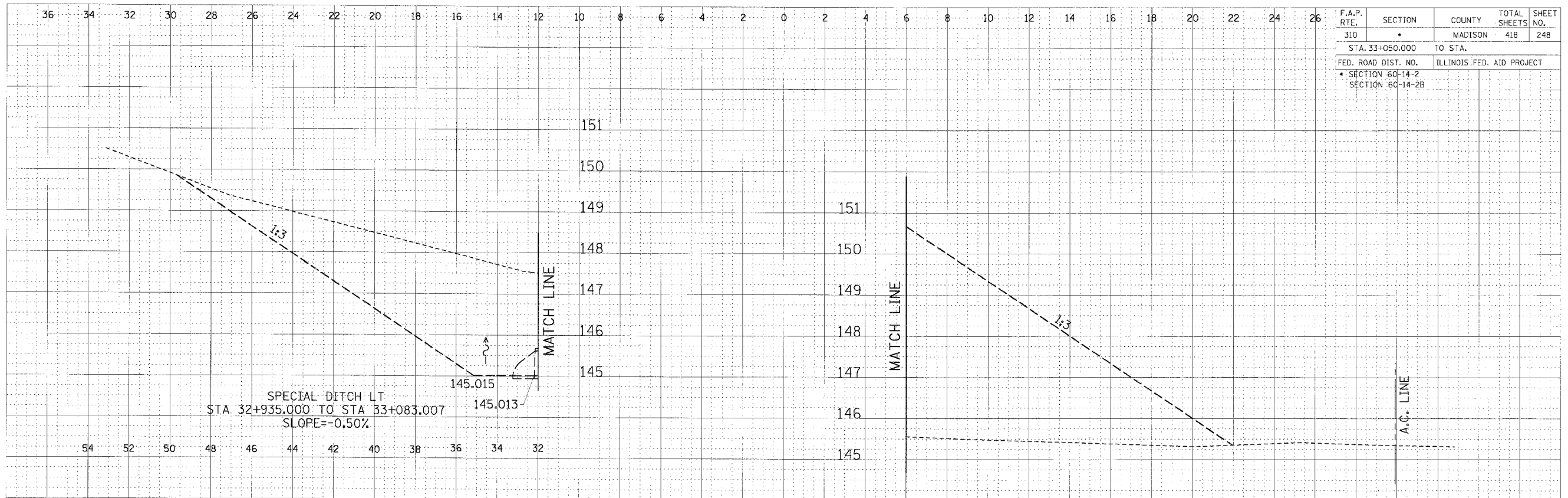
FINAL SURVEY	DATE
NO. CHECKED	BY
NO. PLOTTED	
NO. PLATE	
NO. CHECKED	

ORIGINAL SURVEY	DATE
NO. CHECKED	BY
NO. PLOTTED	
NO. PLATE	
NO. CHECKED	



CROSS SECTION, FAP ROUTE 310, STA 33+025.000

F.A.P. RTE.	SECTION	COUNTY	TOTAL SHEETS	SHEET NO.
310	•	MADISON	418	248
STA. 33+050.000		TO STA.		
FED. ROAD DIST. NO.		ILLINOIS FED. AID PROJECT		
• SECTION 60-14-2				
• SECTION 60-14-2B				



CROSS SECTION, FAP ROUTE 310, STA 33+050.000

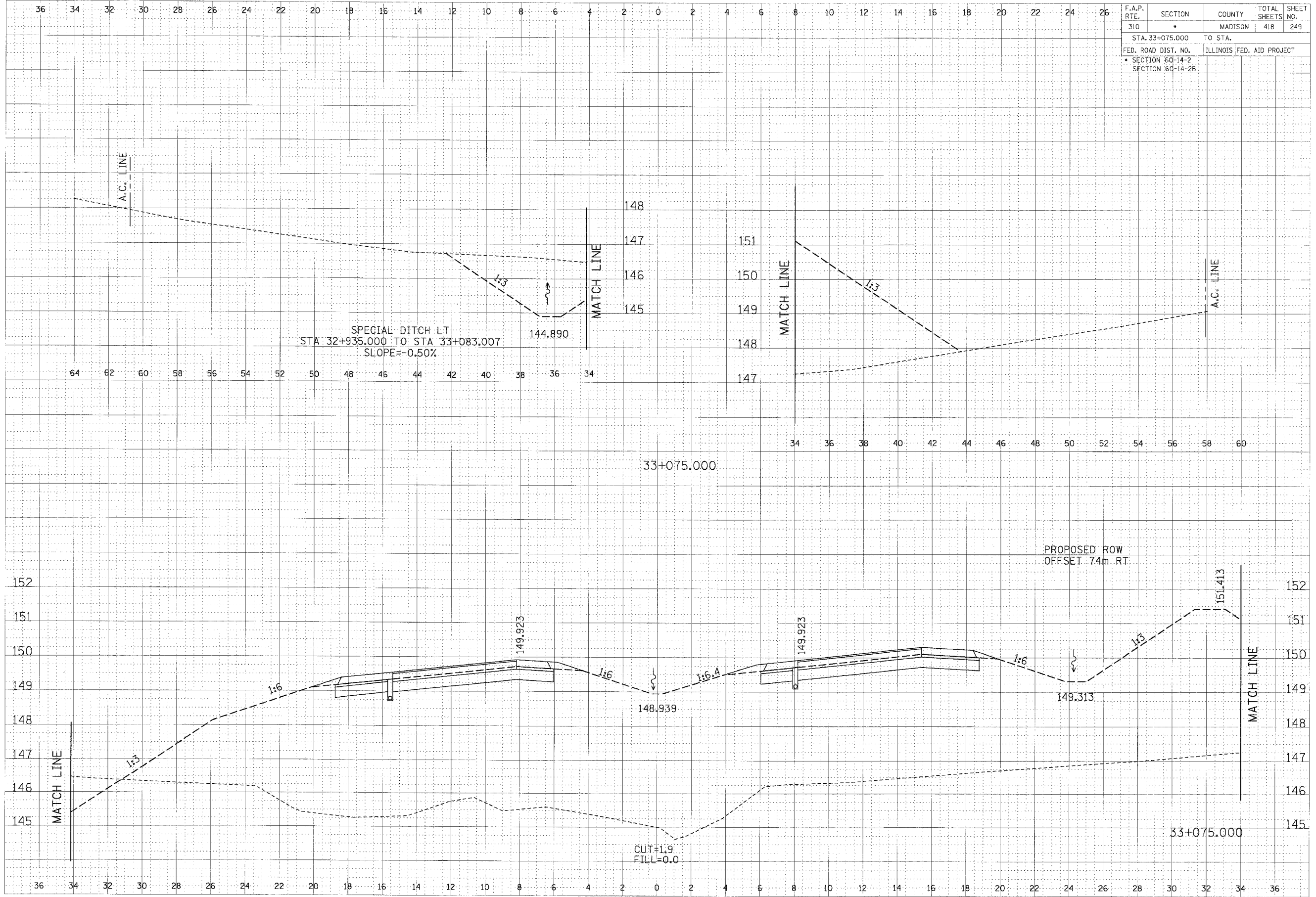
FINAL	DATE
SURVEY	BY
NOTED	PLOTTED
NO.	NO.
NO.	NO.
NO.	NO.

DATE	BY
DATE	BY
DATE	BY
DATE	BY
DATE	BY

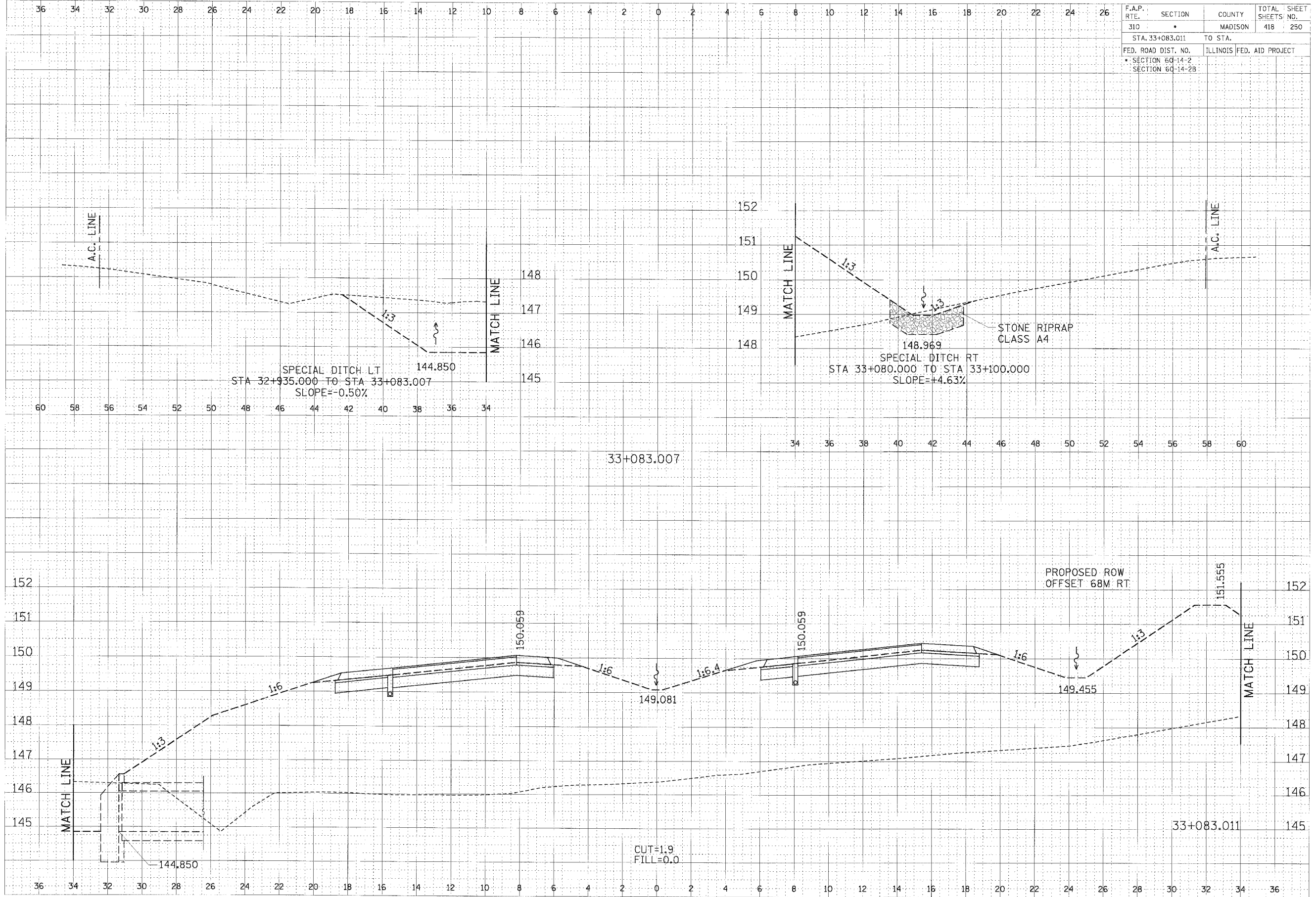
F.A.P. RTE. 310	SECTION •	COUNTY MADISON	TOTAL SHEETS 418	SHEET NO. 249
STA. 33+075.000		TO STA.		
FED. ROAD DIST. NO.		ILLINOIS FED. AID PROJECT		
• SECTION 60-14-2				
SECTION 60-14-2B				

FINAL	BY	DATE
DRAWN		
CHECKED		
APPROVED		
NO.		

ORIGINAL	BY	DATE
DRAWN		
CHECKED		
APPROVED		
NO.		



CROSS SECTION, FAP ROUTE 310, STA 33+075.000



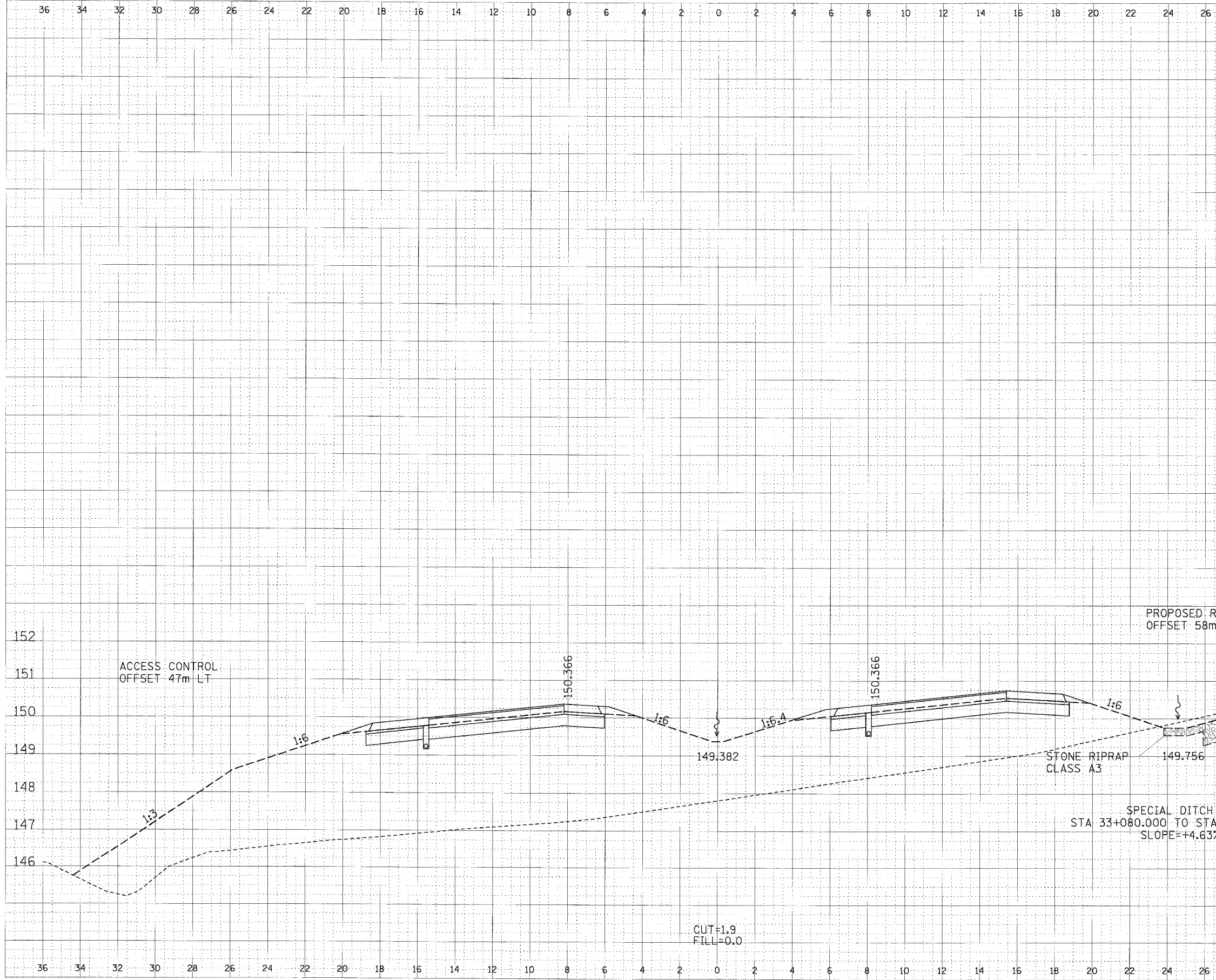
F.A.P. RTE.	SECTION	COUNTY	TOTAL SHEETS NO.
310	*	MADISON	418 250
STA. 33+083.011 TO STA.			
FED. ROAD DIST. NO.		ILLINOIS FED. AID PROJECT	
* SECTION 60-14-2			
SECTION 60-14-2B			

FINISHED
 SURVEY
 PLOTTED
 NOTE BOOK TEMPLATE
 AREAS CHECKED
 NO.

ORIGINAL
 SURVEY
 PLOTTED
 NOTE BOOK TEMPLATE
 AREAS CHECKED
 NO.

CROSS SECTION, FAP ROUTE 310, STA 33+083.011

\\snp\share\pavement\310\33083.011.dwg 1/18/2007 2:12:47 PM



F.A.P. RTE.	SECTION	COUNTY	TOTAL SHEETS	SHEET NO.
310		MADISON	418	251
STA. 33+100.000		TO STA.		
FED. ROAD DIST. NO.		ILLINOIS FED. AID PROJECT		
SECTION 60-14-2		SECTION 60-14-2B		

FINAL SURVEY	DATE
NOTED	BY
REVISIONS	
NO.	

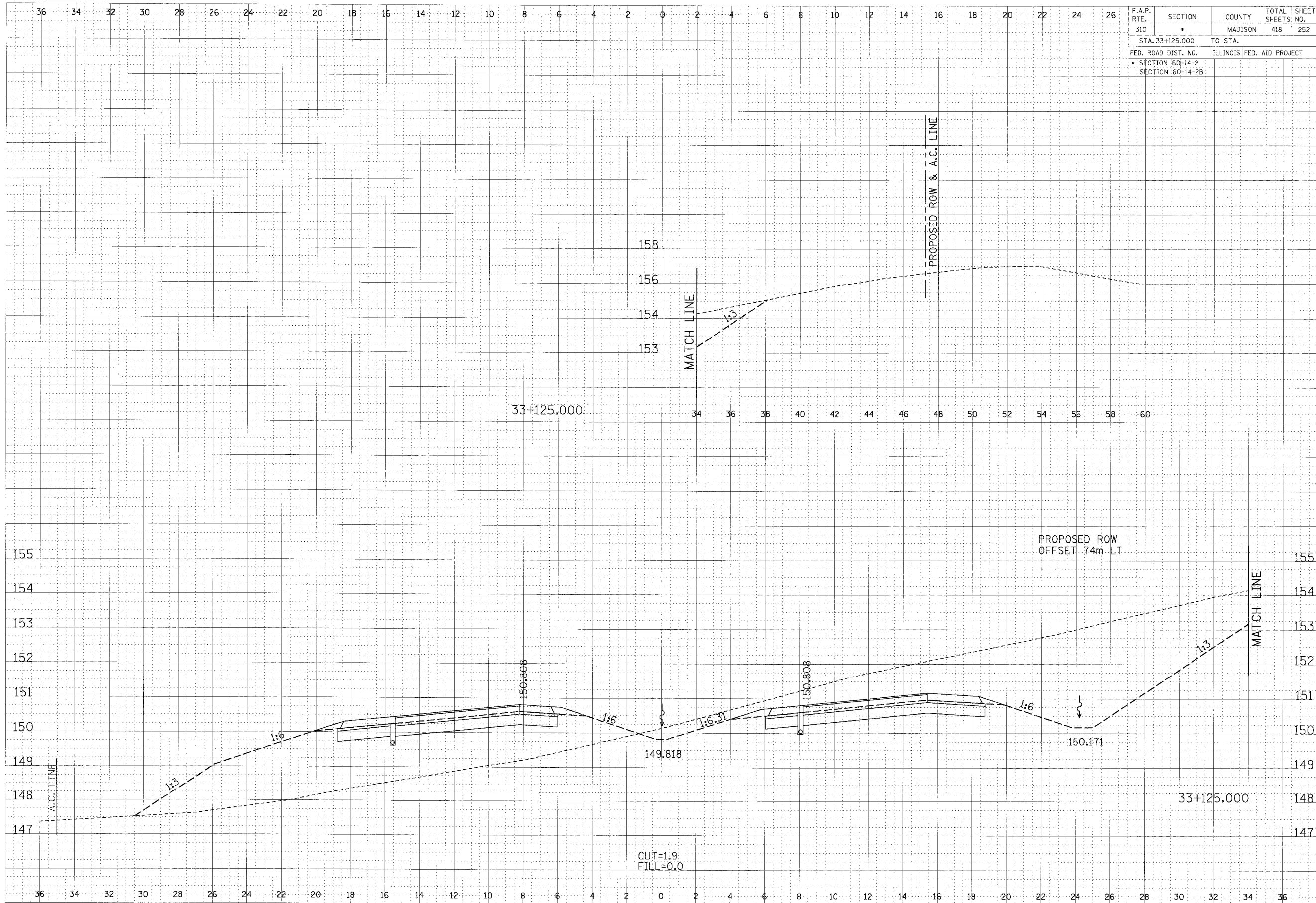
ORIGINAL SURVEY	DATE
NOTED	BY
REVISIONS	
NO.	

CROSS SECTION, FAP ROUTE 310, STA 33+100.000

F.A.P. RTE.	SECTION	COUNTY	TOTAL SHEETS	SHEET NO.
310	*	MADISON	418	252
STA. 33+125.000 TO STA.				
FED. ROAD DIST. NO.		ILLINOIS	FED. AID PROJECT	
SECTION 60-14-2				
SECTION 60-14-2B				

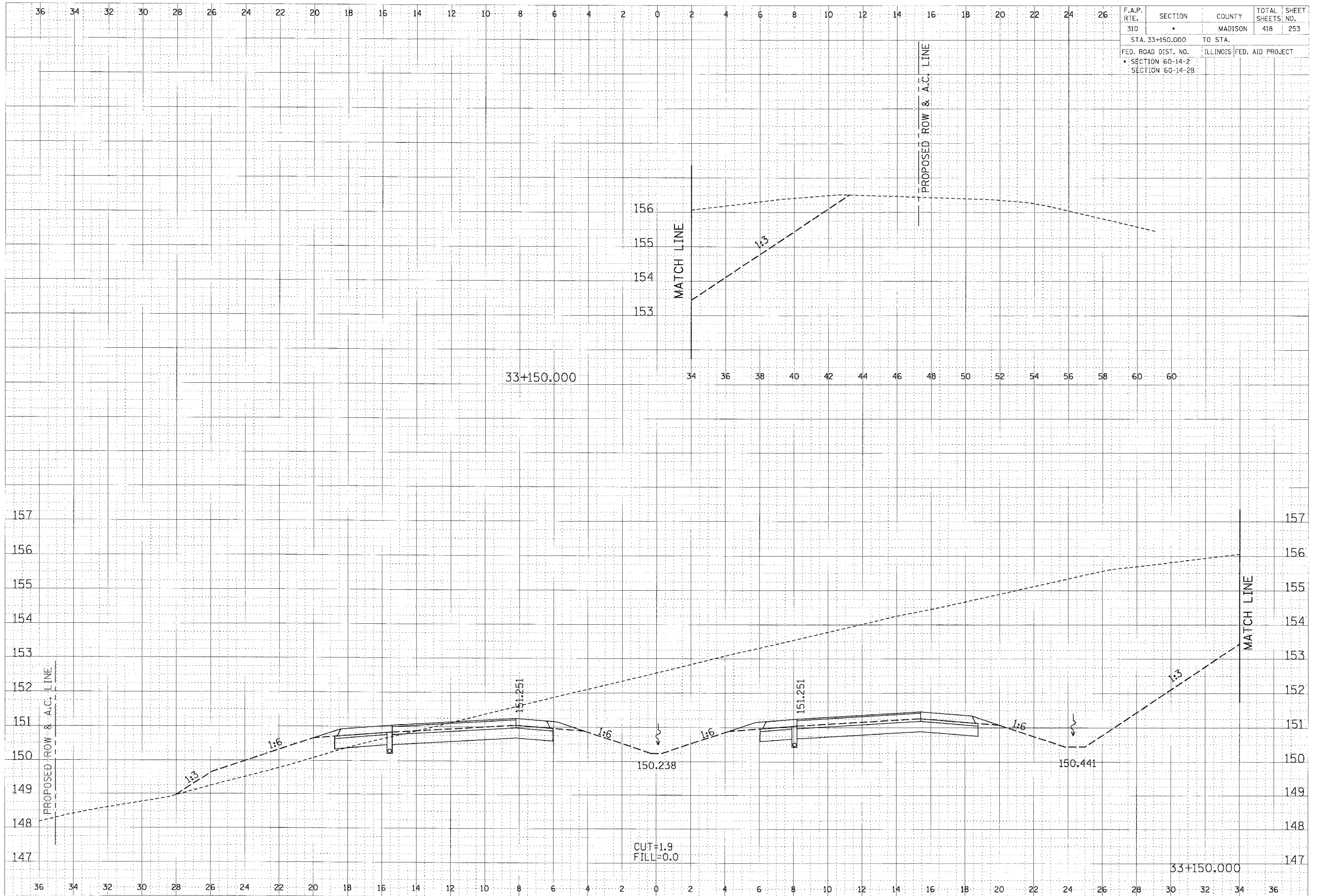
DATE	BY

DATE	BY



DESIGNED BY	DATE
CHECKED BY	
APPROVED BY	
DATE	
REVISIONS	
NO.	
DESCRIPTION	

DESIGNED BY	DATE
CHECKED BY	
APPROVED BY	
DATE	
REVISIONS	
NO.	
DESCRIPTION	



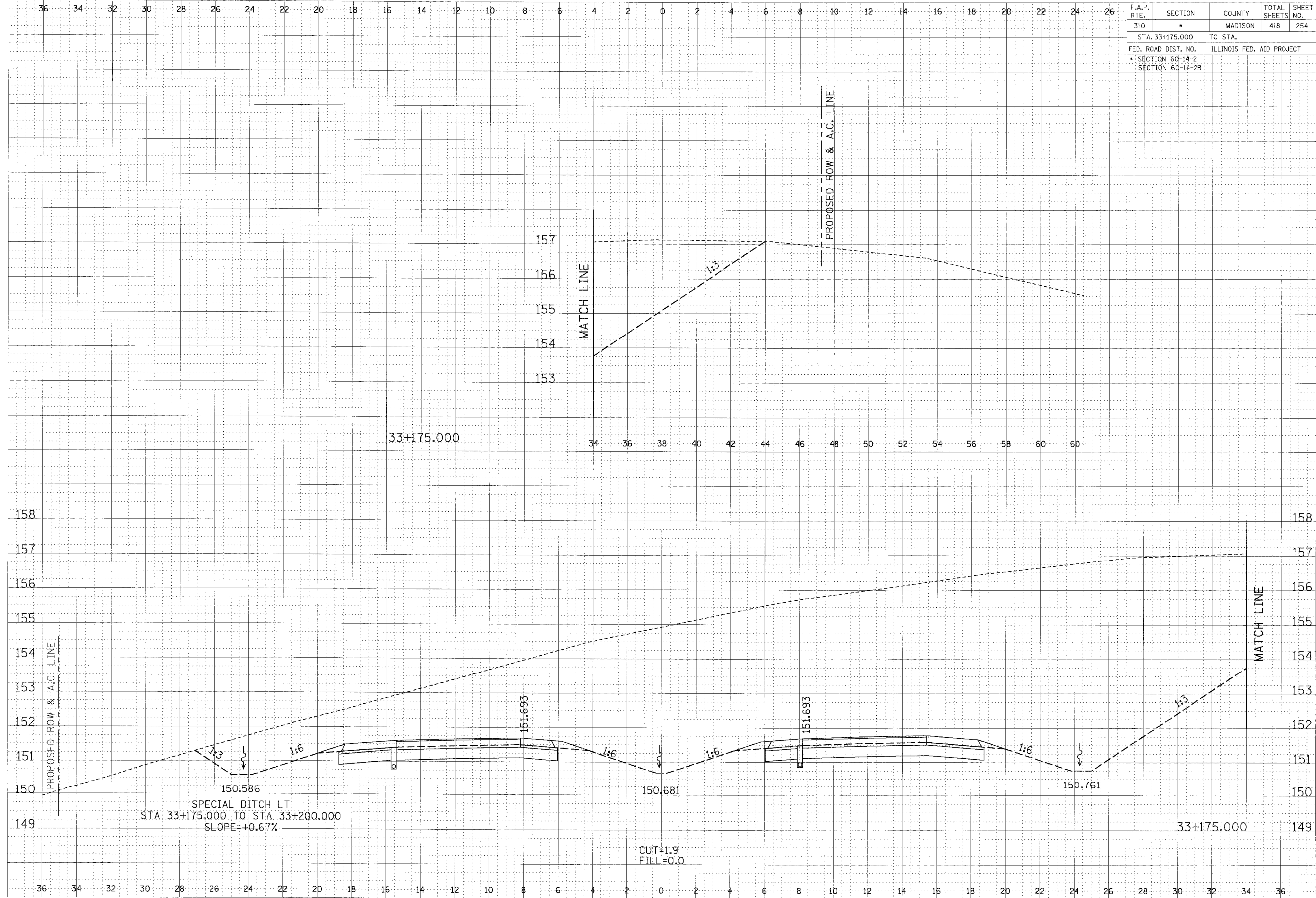
F.A.P. RTE.	SECTION	COUNTY	TOTAL SHEETS	SHEET NO.
310	*	MADISON	418	253
STA. 33+150.000		TO STA.		
FED. ROAD DIST. NO.		ILLINOIS	FED. AID PROJECT	
* SECTION 60-14-2				
SECTION 60-14-2B				

CROSS SECTION, FAP ROUTE 310, STA 33+150.000

F.A.P. RTE.	SECTION	COUNTY	TOTAL SHEETS	SHEET NO.
310		MADISON	418	254
STA. 33+175.000		TO STA.		
FED. ROAD DIST. NO.		ILLINOIS FED. AID PROJECT		
SECTION 60-14-2		SECTION 60-14-2B		

DATE	DATE
DESIGNED BY	CHECKED BY
DATE	DATE
DESIGNED BY	CHECKED BY

DATE	DATE
DESIGNED BY	CHECKED BY
DATE	DATE
DESIGNED BY	CHECKED BY



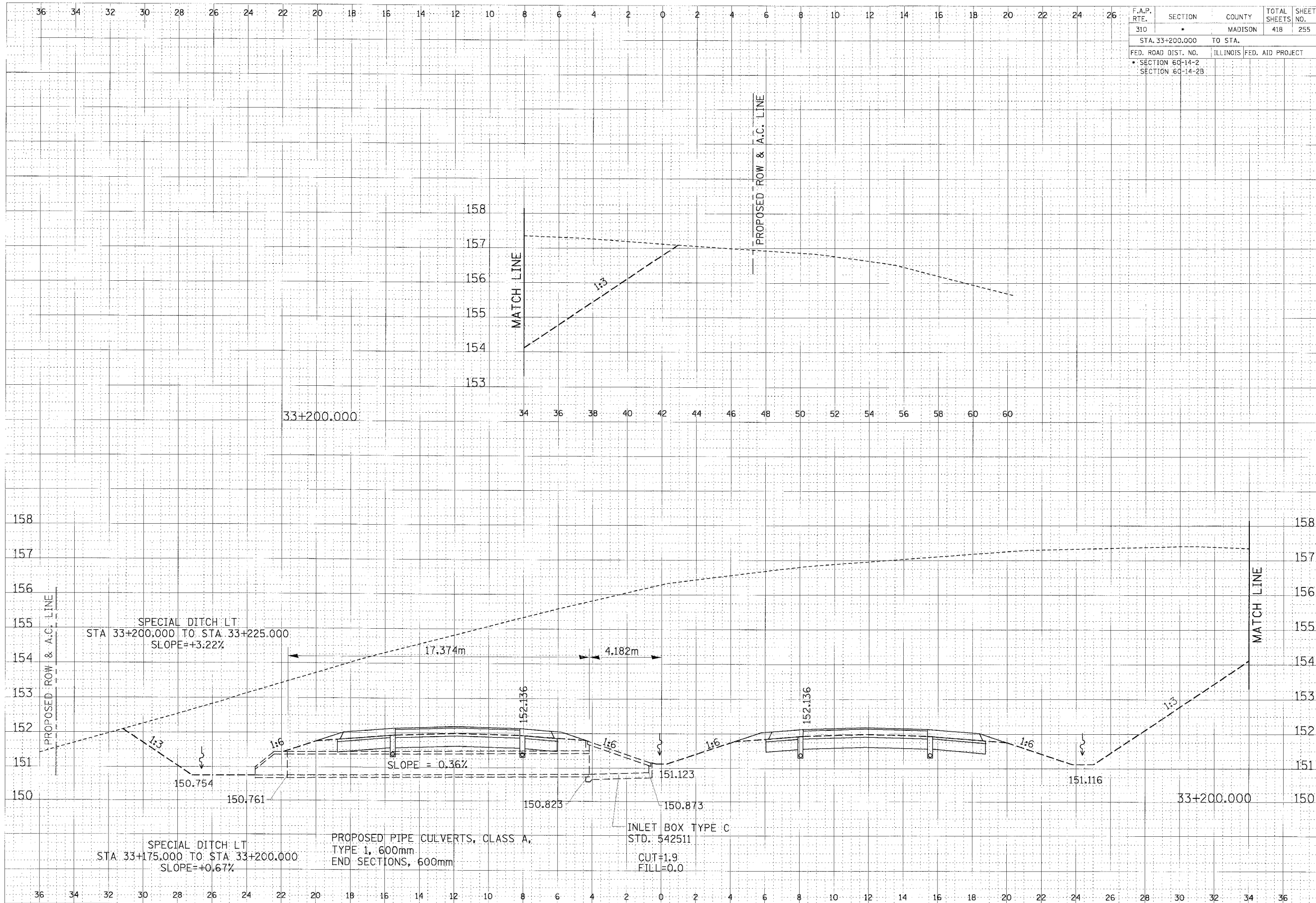
CROSS SECTION, FAP ROUTE 310, STA 33+175.000

...ADP\Engineering\2101001001.dwg 1/15/2007 2:15:28 PM

F.A.P. RTE.	SECTION	COUNTY	TOTAL SHEETS	SHEET NO.
310		MADISON	418	255
STA. 33+200.000 TO STA.				
FED. ROAD DIST. NO. ILLINOIS FED. AID PROJECT				
SECTION 60-14-2				
SECTION 60-14-2B				

DATE	
BY	
DESIGNED BY	
CHECKED BY	
IN CHARGE	
NO.	

DATE	
BY	
DESIGNED BY	
CHECKED BY	
IN CHARGE	
NO.	

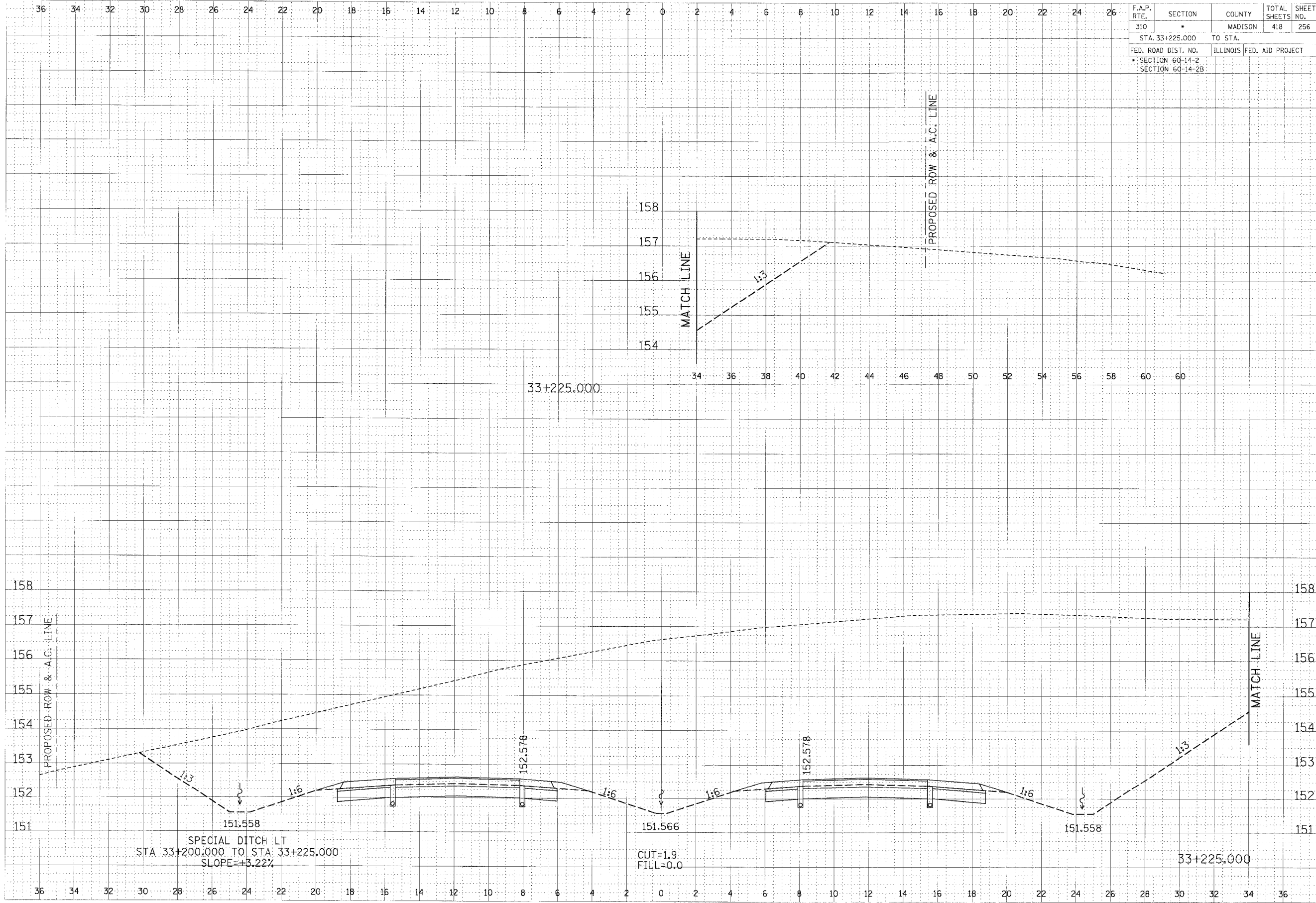


CROSS SECTION, FAP ROUTE 310, STA 33+200.000

F.P.H.L.	DATE	BY	DATE
SURVEY			
NOTE BOOK			
AREAS CHECKED			
NO.			

ORIGIN	DATE	BY	DATE
SURVEY			
NOTE BOOK			
AREAS CHECKED			
NO.			

F.A.P. RTE. 310	SECTION *	COUNTY MADISON	TOTAL SHEETS 418	SHEET NO. 256
STA. 33+225.000		TO STA.		
FED. ROAD DIST. NO. * SECTION 60-14-2		ILLINOIS FED. AID PROJECT SECTION 60-14-2B		

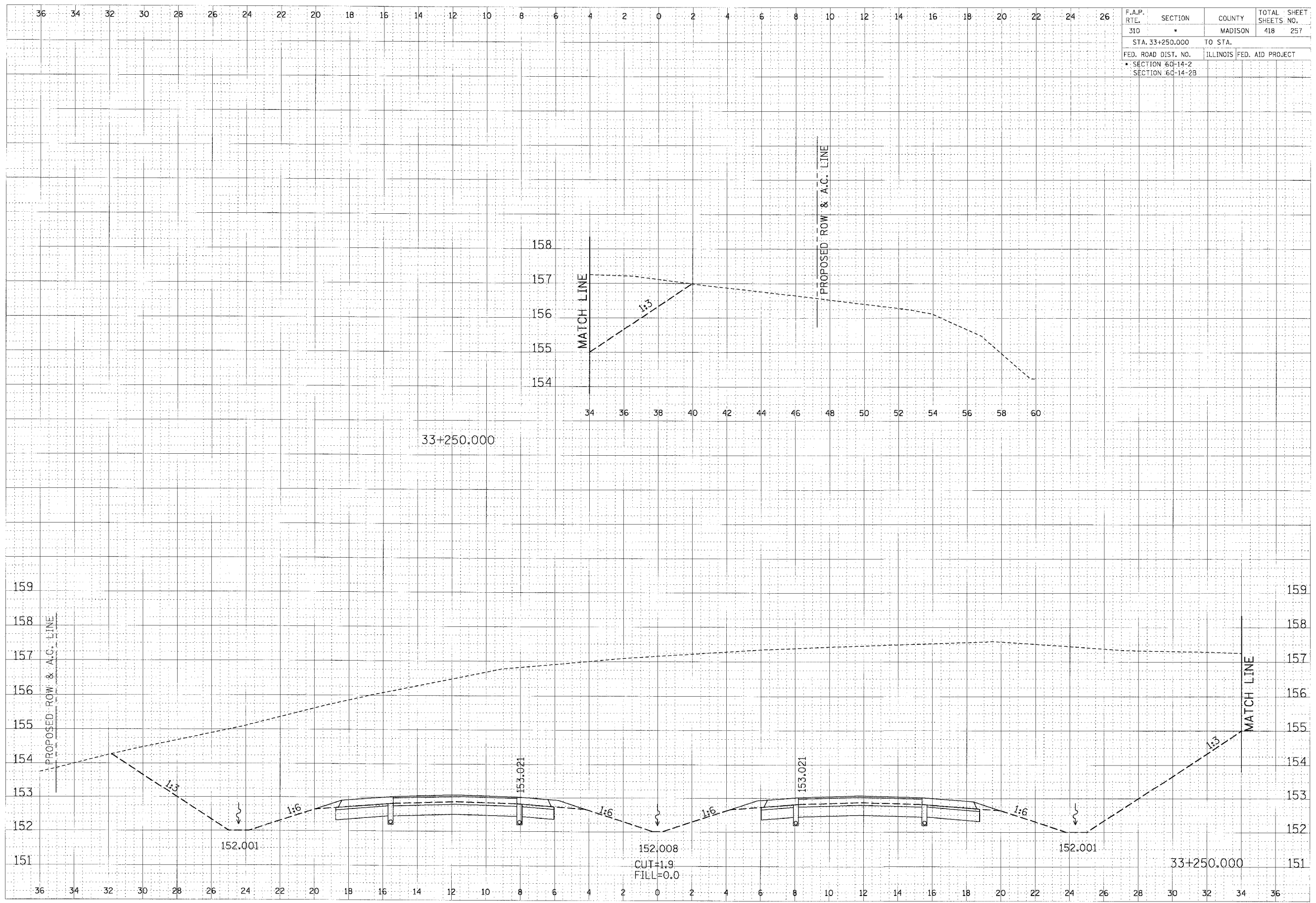


CROSS SECTION, FAP ROUTE 310, STA 33+225.000

F.A.P. RTE.	SECTION	COUNTY	TOTAL SHEETS NO.
310	*	MADISON	418 257
STA. 33+250.000	TO STA.		
FED. ROAD DIST. NO.	ILLINOIS	FED. AID PROJECT	
SECTION 60-14-2			
SECTION 60-14-2B			

FINN	DATE
SURVEY	BY
NOTE BOOK	
NO.	

ORIGINAL	DATE
SLICED	BY
NOTE BOOK	
NO.	

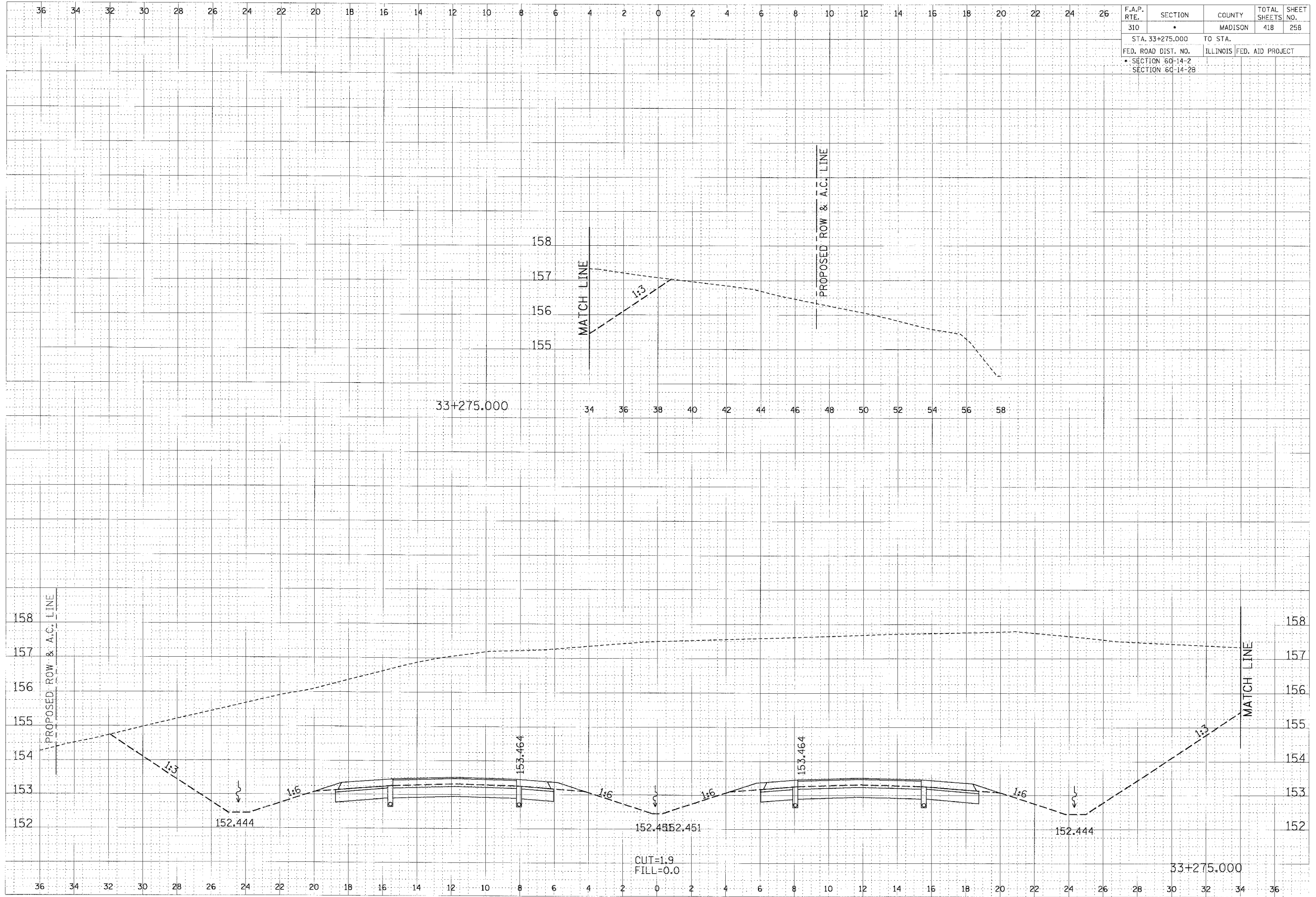


CROSS SECTION, FAP ROUTE 310, STA 33+250.000

F.A.P. RTE.	SECTION	COUNTY	TOTAL SHEETS	SHEET NO.
310	*	MADISON	418	258
STA. 33+275.000		TO STA.		
FED. ROAD DIST. NO.		ILLINOIS	FED. AID PROJECT	
* SECTION 60-14-2		SECTION 60-14-2B		

DATE	BY	CHKD
DATE	BY	CHKD
DATE	BY	CHKD

DATE	BY	CHKD
DATE	BY	CHKD
DATE	BY	CHKD

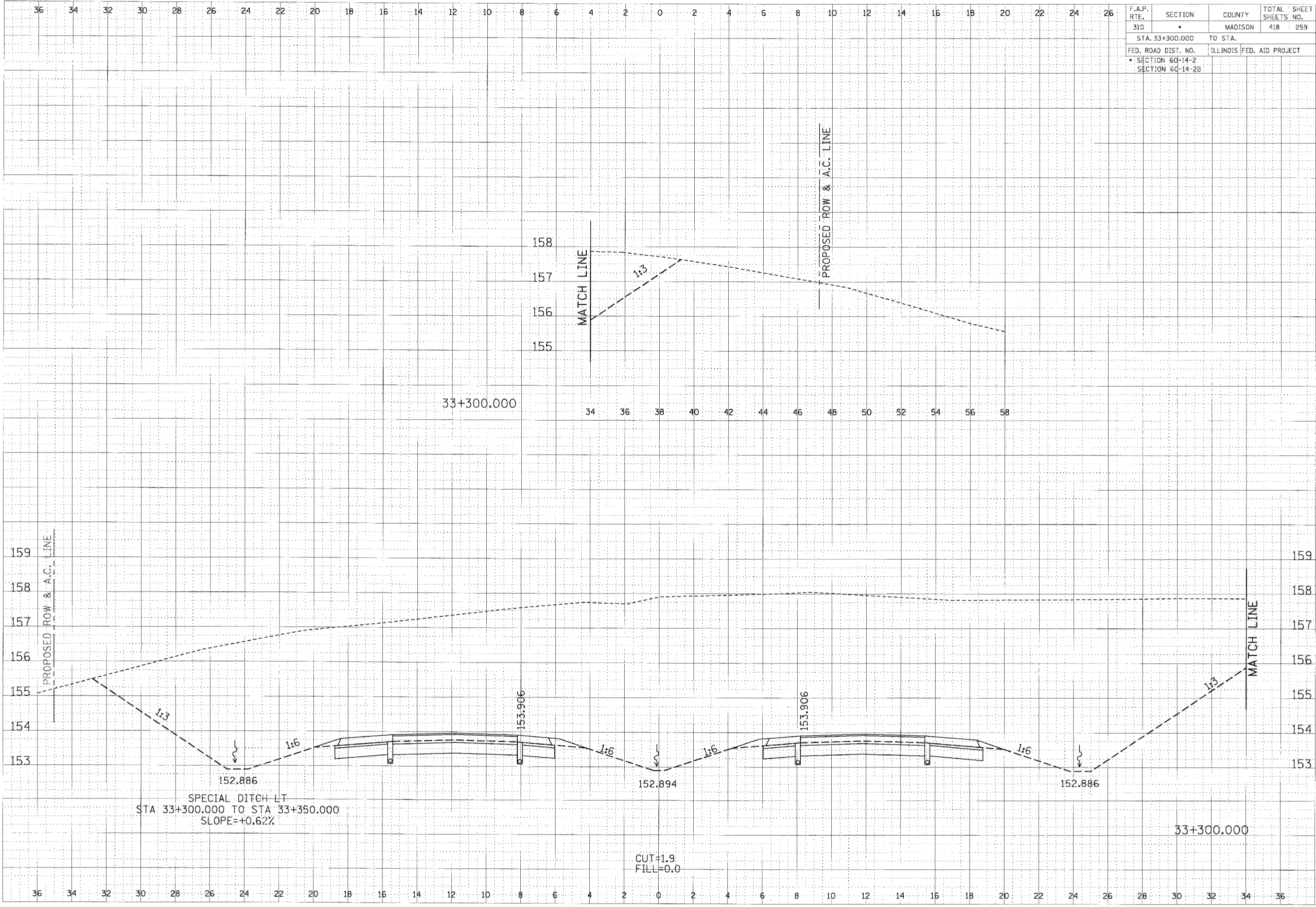


CROSS SECTION, FAP ROUTE 310, STA 33+275.000

F.A.P. RTE.	SECTION	COUNTY	TOTAL SHEETS	SHEET NO.
310		MADISON	418	259
STA. 33+300.000		TO STA.		
FED. ROAD DIST. NO.	ILLINOIS	FED. AID PROJECT		
SECTION 60-14-2		SECTION 60-14-2B		

DATE: _____ BY: _____
 SURVEYED: _____
 CHECKED: _____
 DESIGNED: _____
 DRAWN: _____
 IN CHARGE: _____
 APPROVED: _____

DATE: _____ BY: _____
 SURVEYED: _____
 CHECKED: _____
 DESIGNED: _____
 DRAWN: _____
 IN CHARGE: _____
 APPROVED: _____



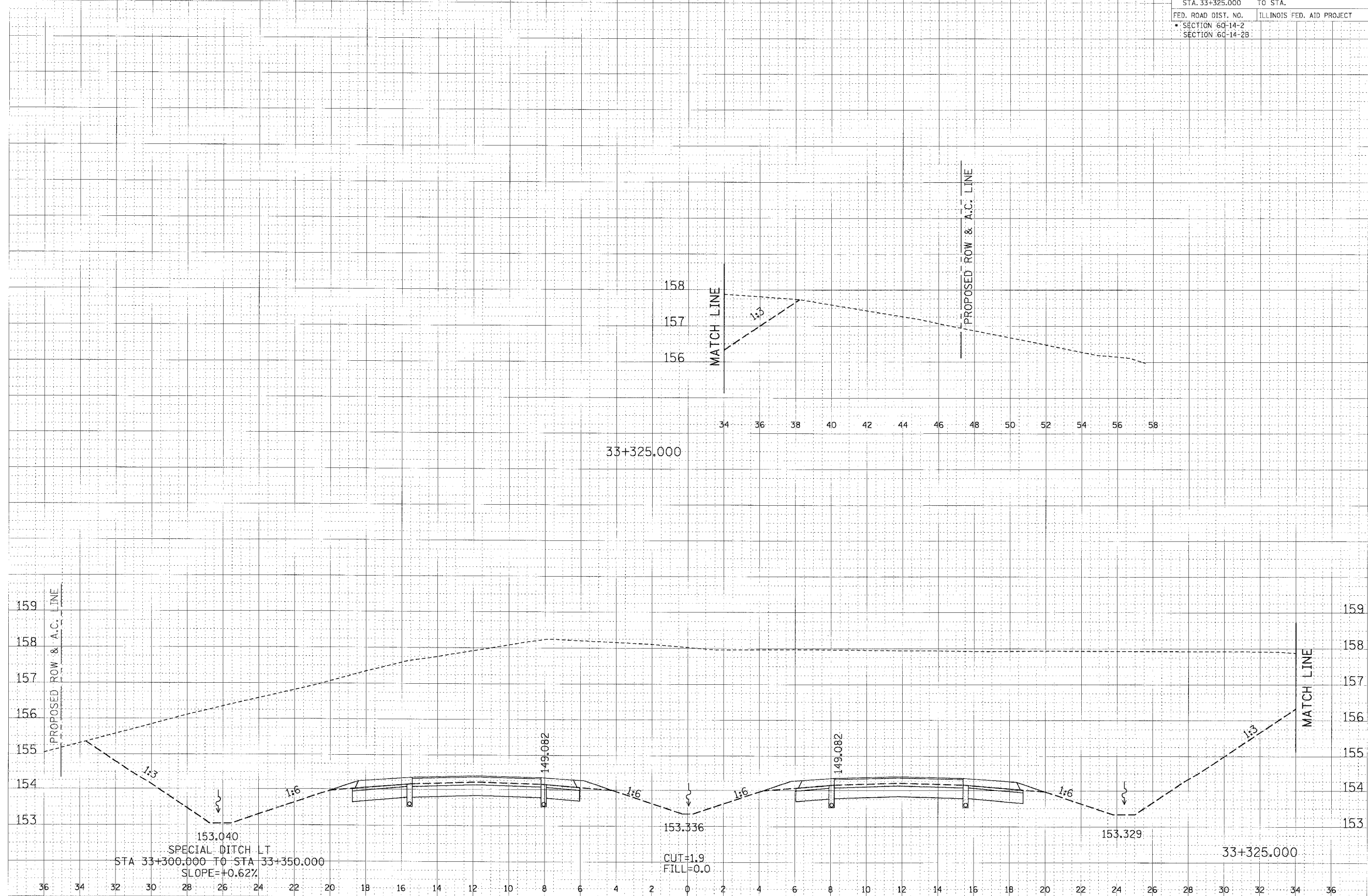
CROSS SECTION, FAP ROUTE 310, STA 33+300.000

36 34 32 30 28 26 24 22 20 18 16 14 12 10 8 6 4 2 0 2 4 6 8 10 12 14 16 18 20 22 24 26

F.A.P. RTE.	SECTION	COUNTY	TOTAL SHEETS	SHEET NO.
310	*	MADISON	418	260
STA. 33+325.000 TO STA.				
FED. ROAD DIST. NO.			ILLINOIS FED. AID PROJECT	
* SECTION 60-14-2				
SECTION 60-14-2B				

DATE
BY
SURVEYED
SYMBOLS
NOTE BOOK
AREAS
CHECKED

DATE
BY
SURVEYED
SYMBOLS
NOTE BOOK
AREAS
CHECKED

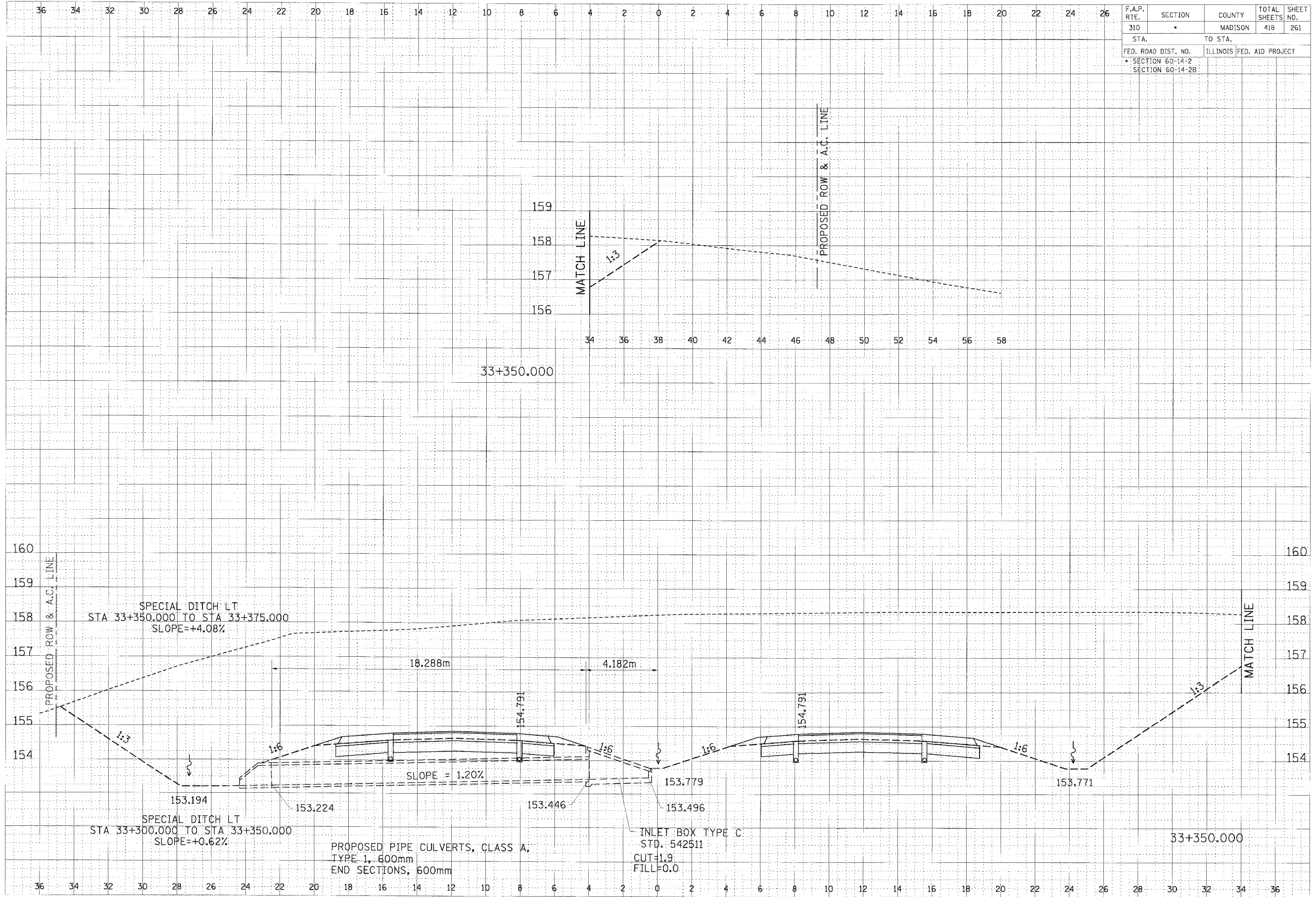


CROSS SECTION, FAP ROUTE 310, STA 33+325.000

F.A.P. RTE.	SECTION	COUNTY	TOTAL SHEETS	SHEET NO.
310	*	MADISON	418	261
STA.		TO STA.		
FED. ROAD DIST. NO.		ILLINOIS FED. AID PROJECT		
* SECTION 60-14-2		SECTION 60-14-2B		

FWN	DATE
SURVEY	BY
NOTE BOOK	NO.
PLATE	NO.
AREAS CHECKED	

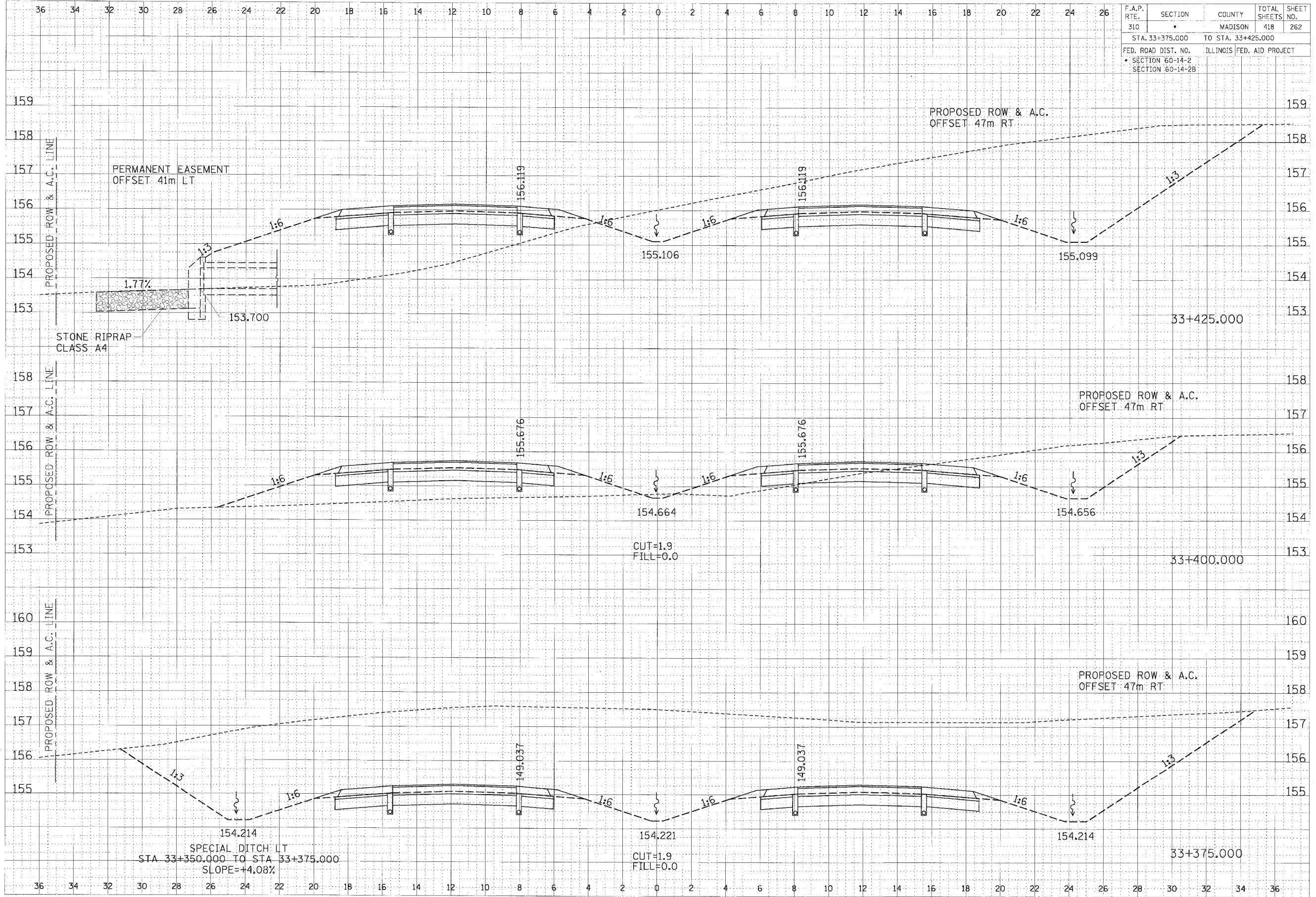
ORIGINAL	DATE
SURVEY	BY
NOTE BOOK	NO.
PLATE	NO.
AREAS CHECKED	



CROSS SECTION, FAP ROUTE 310, STA 33+350.000

Scan Date: 11/15/2007 2:15:51 PM

F.A.P. RTE.	SECTION	COUNTY	TOTAL SHEETS	SHEET NO.
310	*	MADISON	418	262
STA. 33+375.000 TO STA. 33+425.000				
FED. ROAD DIST. NO.		ILLINOIS	FED. AID PROJECT	
* SECTION 60-14-2		SECTION 60-14-2B		



FINAL	DATE
BY	
DATE	
BY	
DATE	
BY	
DATE	

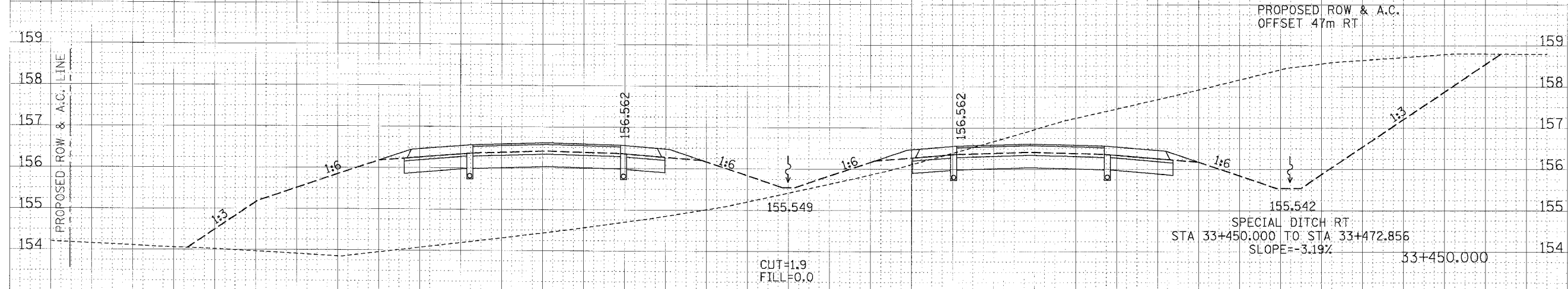
ORIGINAL	DATE
BY	
DATE	
BY	
DATE	
BY	
DATE	

CROSS SECTION, FAP ROUTE 310, STA 33+375.000 TO STA 33+425.000

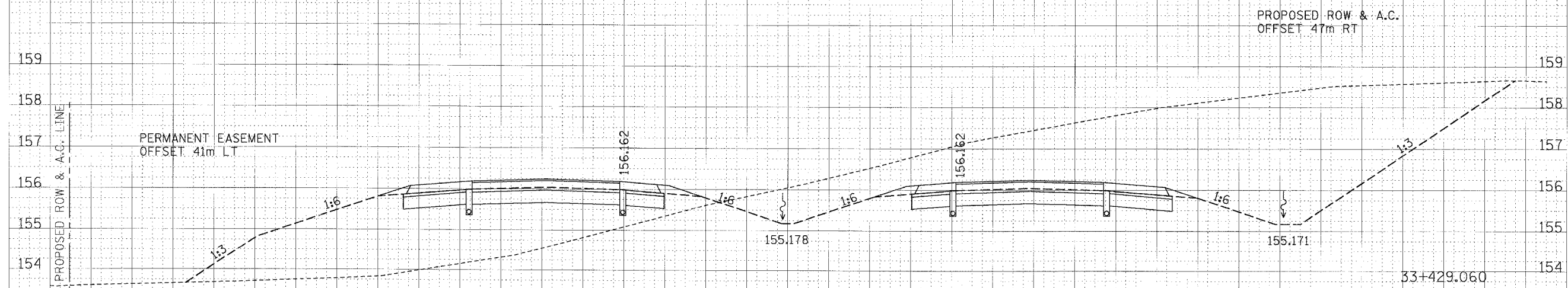
36 34 32 30 28 26 24 22 20 18 16 14 12 10 8 6 4 2 0 2 4 6 8 10 12 14 16 18 20 22 24 26

F.A.P. RTE.	SECTION	COUNTY	TOTAL SHEETS	SHEET NO.
310	*	MADISON	418	263
STA. 33+429.060		TO STA. 33+450.000		
FED. ROAD DIST. NO.		ILLINOIS FED. AID PROJECT		
* SECTION 60-14-2				
SECTION 60-14-2B				

DATE
BY
FINAL SURVEY
SURVEYED
NOTE BOOK
TEMPORARY
AREAS
IN RED
CHANGED



DATE
BY
ORIGINAL SURVEY
SURVEYED
NOTE BOOK
TEMPORARY
AREAS
IN RED
CHANGED



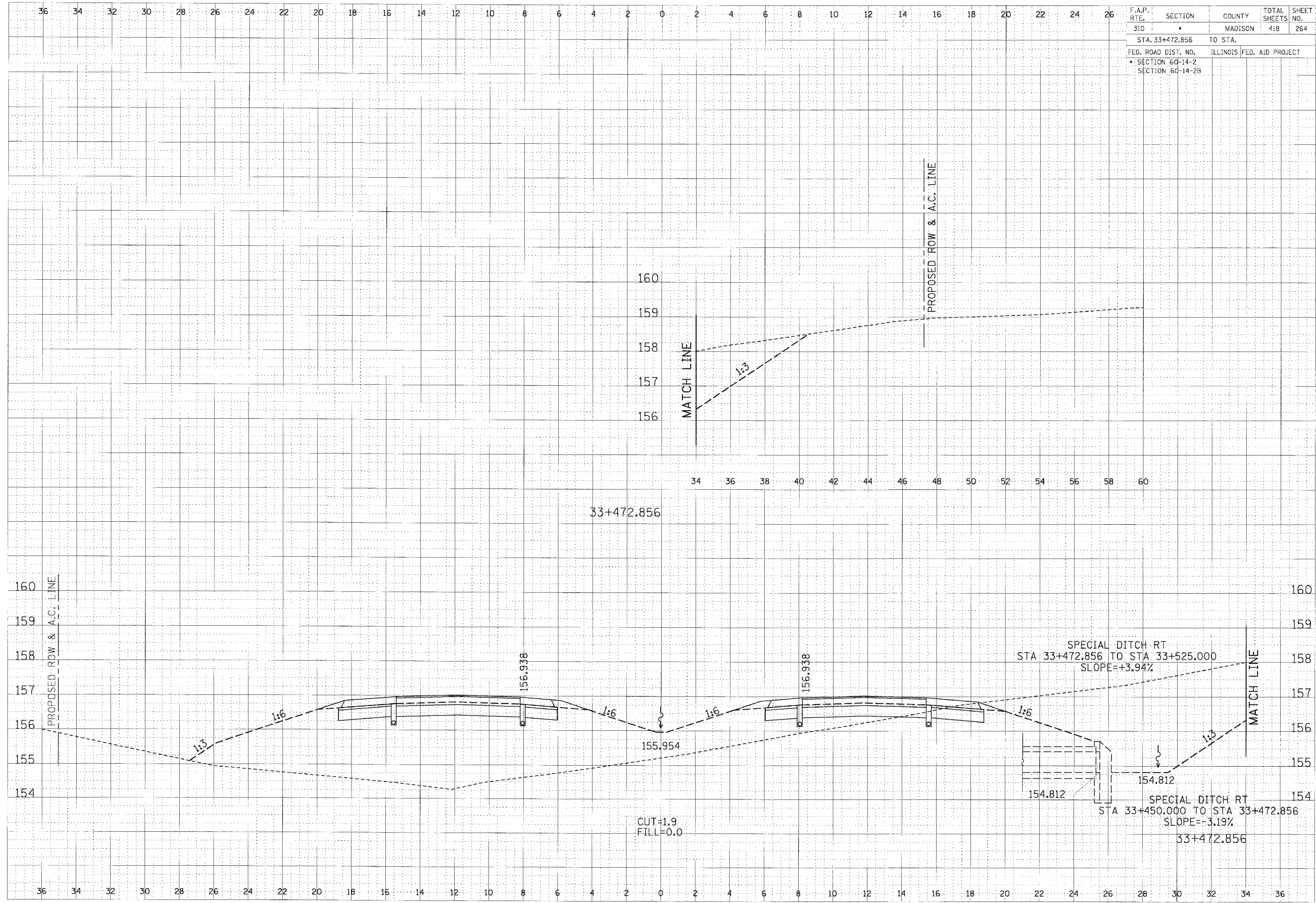
36 34 32 30 28 26 24 22 20 18 16 14 12 10 8 6 4 2 0 2 4 6 8 10 12 14 16 18 20 22 24 26 28 30 32 34 36

CROSS SECTION, FAP ROUTE 310, STA 33+429.060 TO STA 33+450.000

F.A.P. RTE.	SECTION	COUNTY	TOTAL SHEETS	SHEET NO.
310	*	MADISON	418	264
STA. 33+472.856		TO STA.		
FED. ROAD DIST. NO.		ILLINOIS FED. AID PROJECT		
SECTION 60-14-2				
SECTION 60-14-2B				

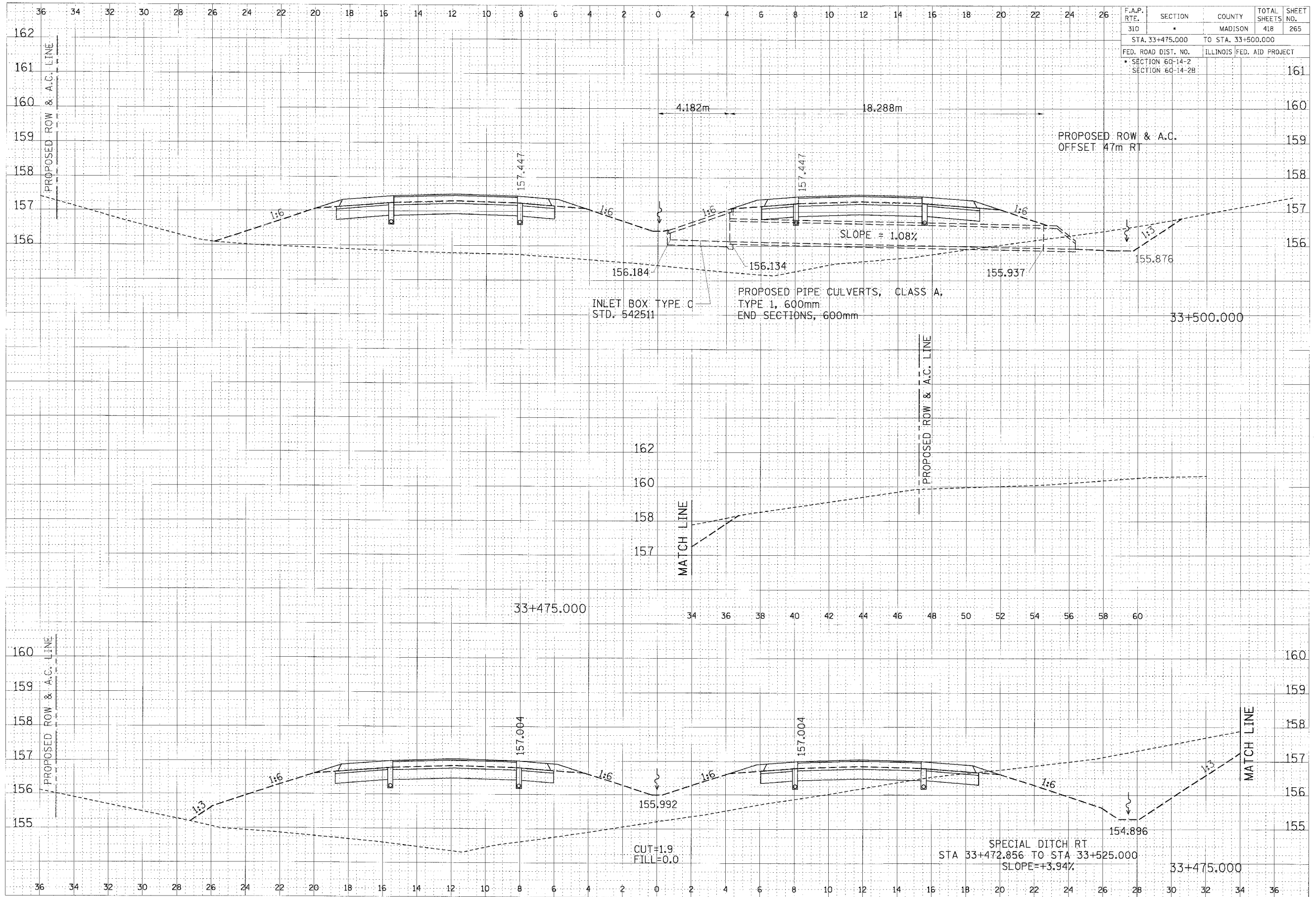
FINAL SURVEY DATE
 SURVEYED BY
 CHECKED BY
 DATE

ORIGINAL SURVEY DATE
 SURVEYED BY
 CHECKED BY
 DATE



CROSS SECTION, FAP ROUTE 310, STA 33+472.856

F.A.P. RTE.	SECTION	COUNTY	TOTAL SHEETS	SHEET NO.
310	*	MADISON	418	265
STA. 33+475.000		TO STA. 33+500.000		
FED. ROAD DIST. NO.		ILLINOIS FED. AID PROJECT		
* SECTION 60-14-2				
* SECTION 60-14-2B				



CROSS SECTION, FAP ROUTE 310, STA 33+475.000 TO STA 33+500.000

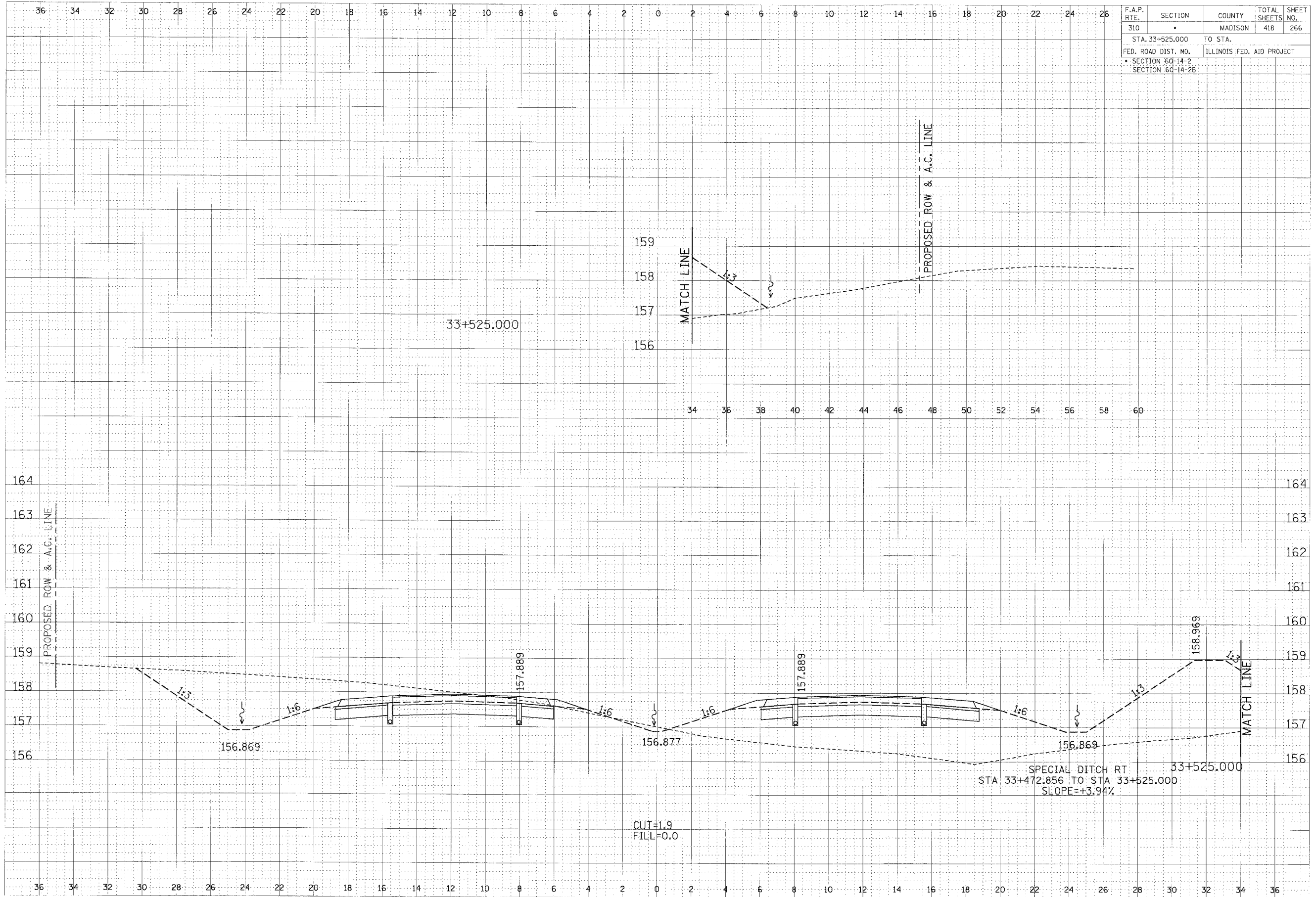
DATE	_____
BY	_____
REVISION	_____
NO. OF SHEETS	_____
DATE	_____
BY	_____
REVISION	_____
NO. OF SHEETS	_____
DATE	_____
BY	_____
REVISION	_____
NO. OF SHEETS	_____

DATE	_____
BY	_____
REVISION	_____
NO. OF SHEETS	_____
DATE	_____
BY	_____
REVISION	_____
NO. OF SHEETS	_____
DATE	_____
BY	_____
REVISION	_____
NO. OF SHEETS	_____

F.A.P. RTE.	SECTION	COUNTY	TOTAL SHEETS	SHEET NO.
310	•	MADISON	418	266
STA. 33+525.000		TO STA.		
FED. ROAD DIST. NO.		ILLINOIS FED. AID PROJECT		
• SECTION 60-14-2		SECTION 60-14-2B		

FINAL	DATE
SURVEY	BY
NOTE BOOK	PLotted
NO.	TEMPERATURE
	AREA CHECKED

ORIGINAL	DATE
SURVEY	BY
NOTE BOOK	PLotted
NO.	TEMPERATURE
	AREA CHECKED



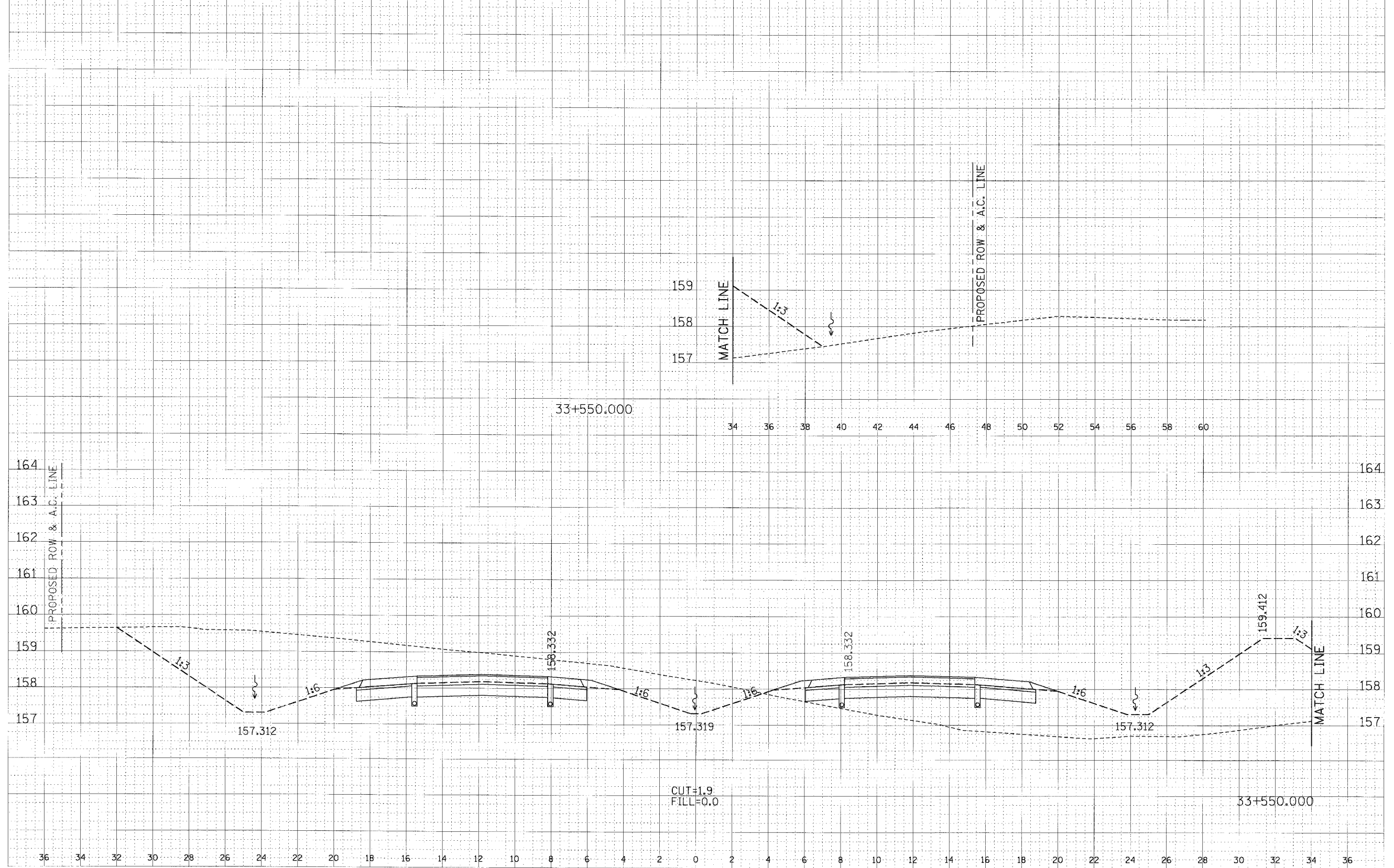
CROSS SECTION, FAP ROUTE 310, STA 33+525.000

36 34 32 30 28 26 24 22 20 18 16 14 12 10 8 6 4 2 0 2 4 6 8 10 12 14 16 18 20 22 24 26

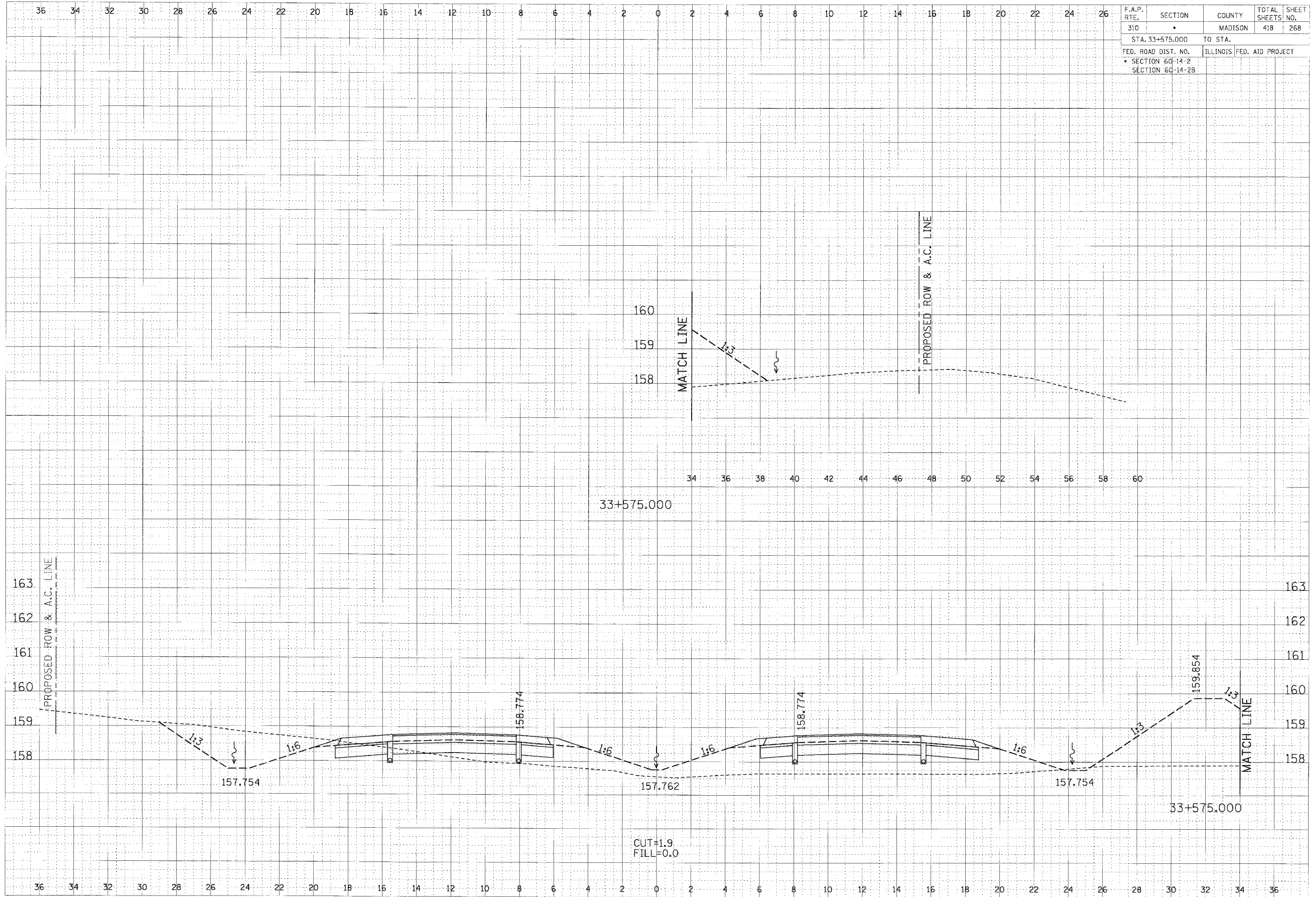
F.A.P. RTE.	SECTION	COUNTY	TOTAL SHEETS	SHEET NO.
310		MADISON	418	267
STA. 33+550.000		TO STA.		
FED. ROAD DIST. NO.		ILLINOIS	FED. AID PROJECT	
SECTION 60-14-2				
SECTION 60-14-2B				

DATE	BY
SURVEYED	DESIGNED
NOTED	CHECKED
APPROVED	

DATE	BY
SURVEYED	DESIGNED
NOTED	CHECKED
APPROVED	



CROSS SECTION, FAP ROUTE 310, STA 33+550.000



F.A.P. RTE.	SECTION	COUNTY	TOTAL SHEETS	SHEET NO.
310	*	MADISON	418	268
STA. 33+575.000		TO STA.		
FED. ROAD DIST. NO.		ILLINOIS	FED. AID PROJECT	
* SECTION 60-14-2				
SECTION 60-14-2B				

FINAL SURVEY	DATE
INITIAL CHECKED	
NO.	

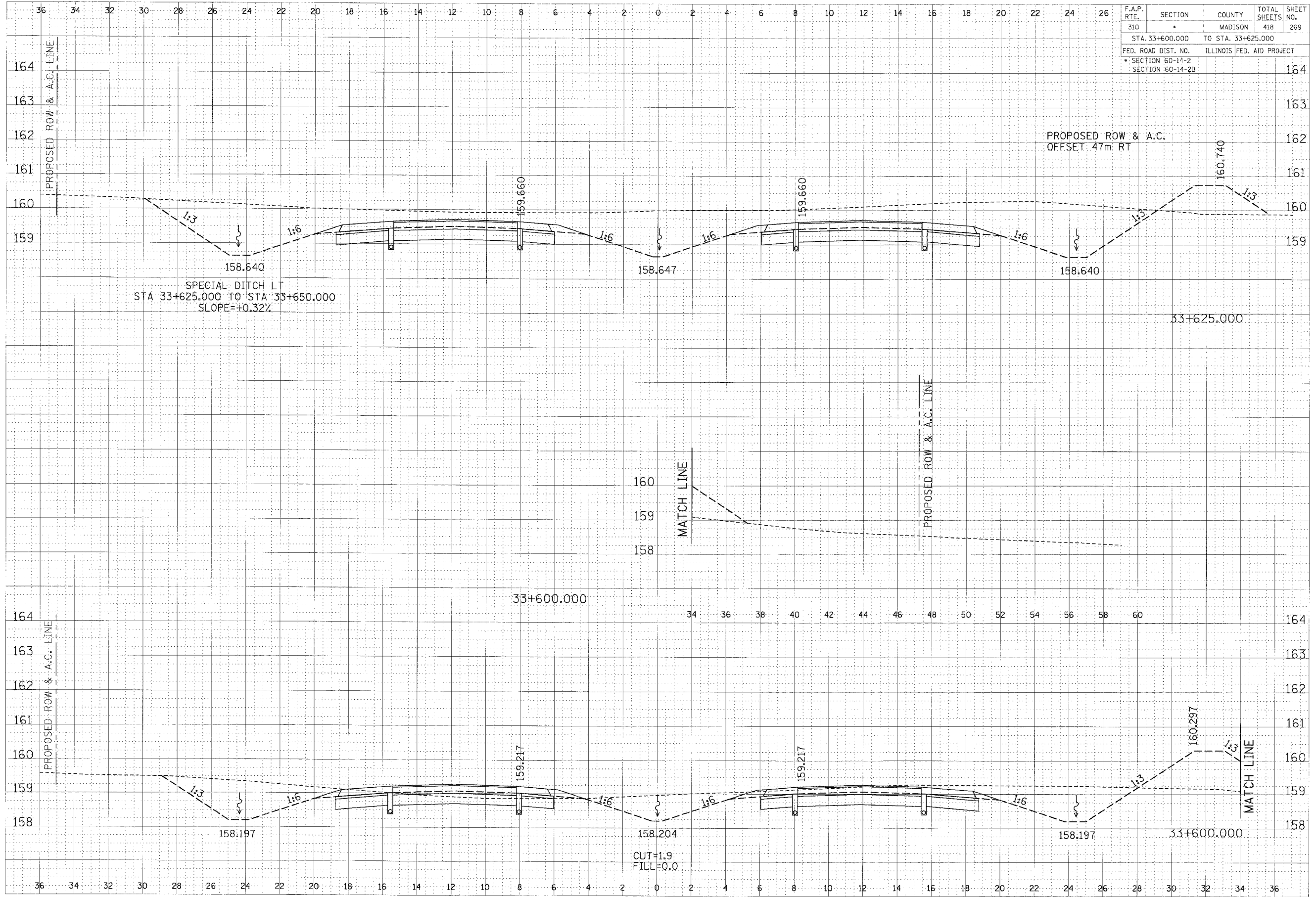
ORIGINAL SURVEY	DATE
NOTE BOOK	
NO.	

CROSS SECTION, FAP ROUTE 310, STA 33+575.000

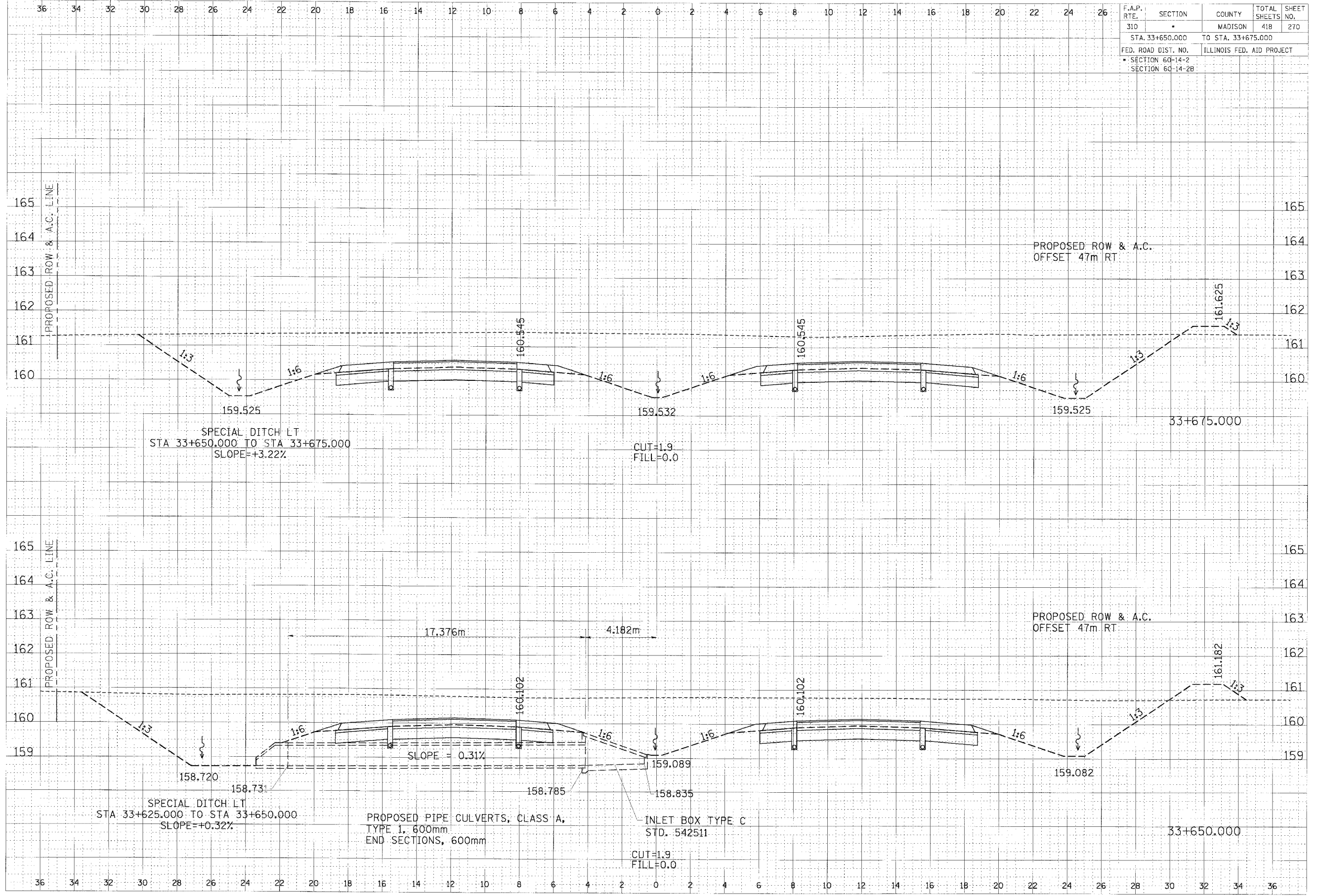
F.A.P. RTE.	SECTION	COUNTY	TOTAL SHEETS	SHEET NO.
310	*	MADISON	418	269
STA. 33+600.000		TO STA. 33+625.000		
FED. ROAD DIST. NO.		ILLINOIS		FED. AID PROJECT
* SECTION 60-14-2		SECTION 60-14-2B		164

FINAL SURVEY PLOTTED
NOTE BOOK NO. [blank]
DATE [blank]
BY [blank]
CHECKED [blank]

ORIGINAL SURVEY PLOTTED
NOTE BOOK NO. [blank]
DATE [blank]
BY [blank]
CHECKED [blank]



CROSS SECTION, FAP ROUTE 310, STA 33+600.000 TO STA 33+625.000



F.A.P. RTE.	SECTION	COUNTY	TOTAL SHEETS	SHEET NO.
310		MADISON	418	270
STA. 33+650.000 TO STA. 33+675.000				
FED. ROAD DIST. NO.		ILLINOIS FED. AID PROJECT		
SECTION 60-14-2		SECTION 60-14-2B		

DATE	BY	DESCRIPTION
		FINAL SURVEY
		REVISIONS
		NOTES
		APPROVED
		NO.

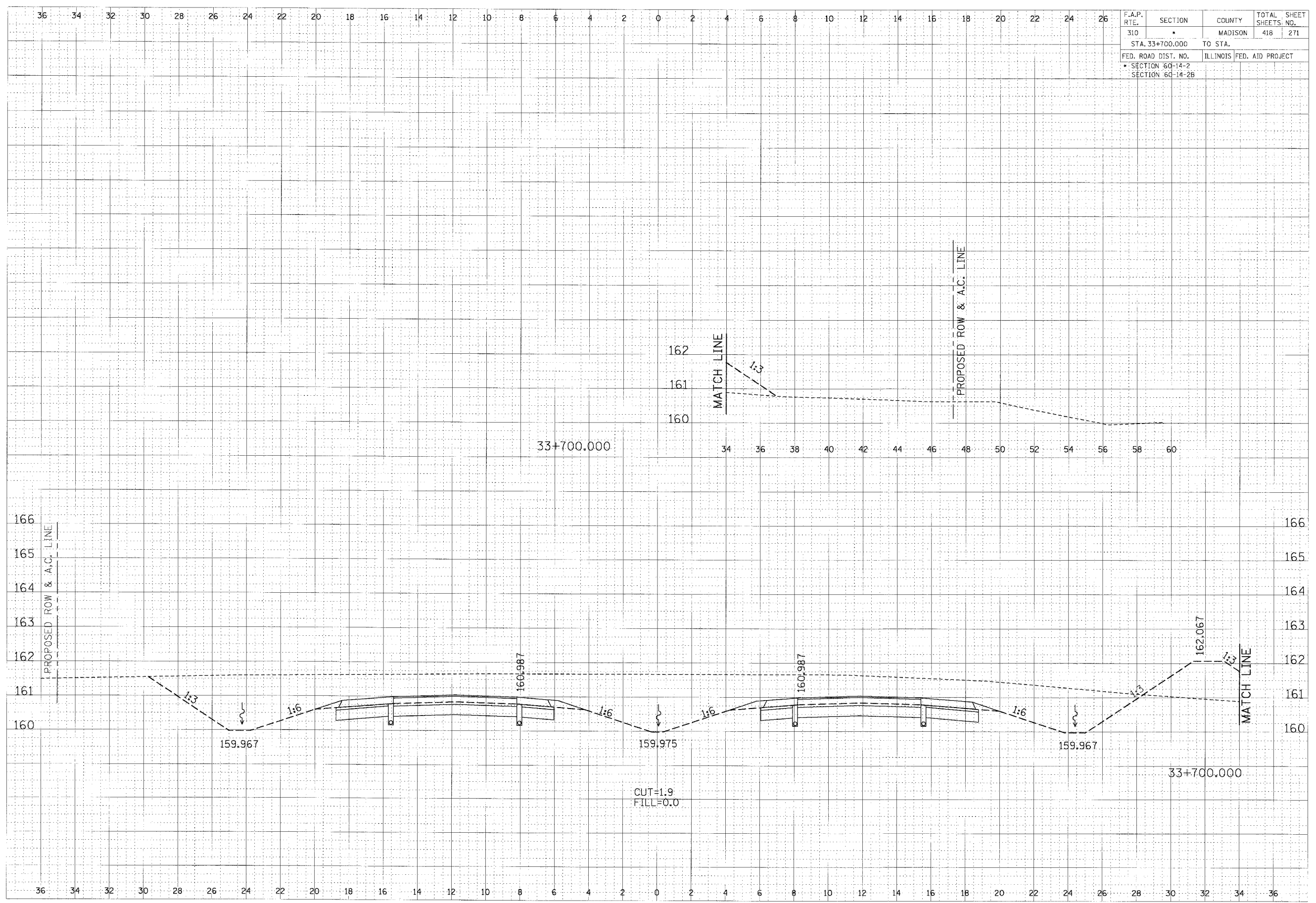
DATE	BY	DESCRIPTION
		ORIGINAL SURVEY
		REVISIONS
		NOTES
		APPROVED
		NO.

CROSS SECTION, FAP ROUTE 310, STA 33+650.000 TO STA 33+675.000

F.A.P. RTE.	SECTION	COUNTY	TOTAL SHEETS	SHEET NO.
310	•	MADISON	418	271
STA. 33+700.000		TO STA.		
FED. ROAD DIST. NO.		ILLINOIS	FED. AID PROJECT	
• SECTION 60-14-2		SECTION 60-14-2B		

FINISH SURVEYED	DATE
SURVEY	BY
NOTE BOOK	
AREAS	
US	

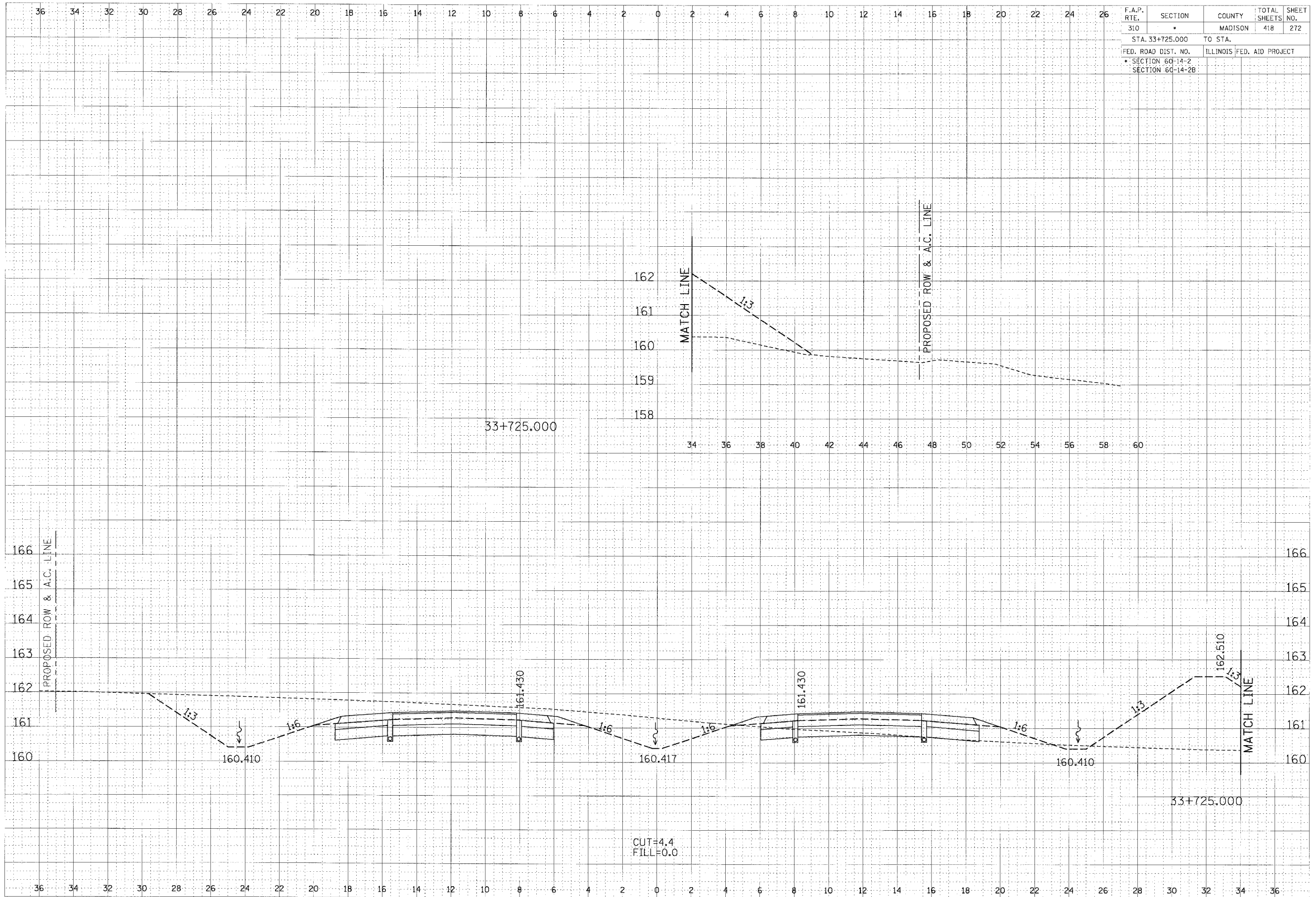
ORIGINAL SURVEY	DATE
NOTE BOOK	BY
AREAS	
US	



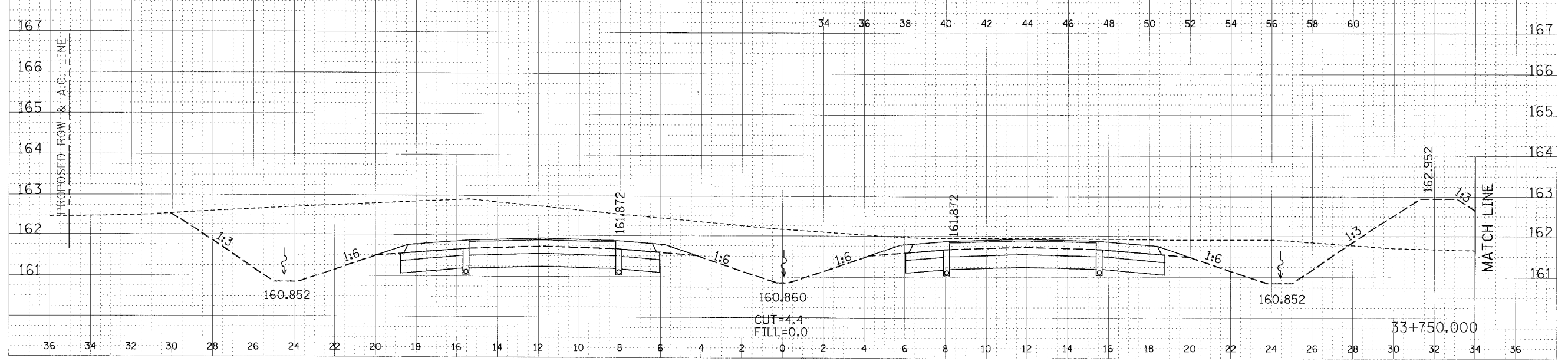
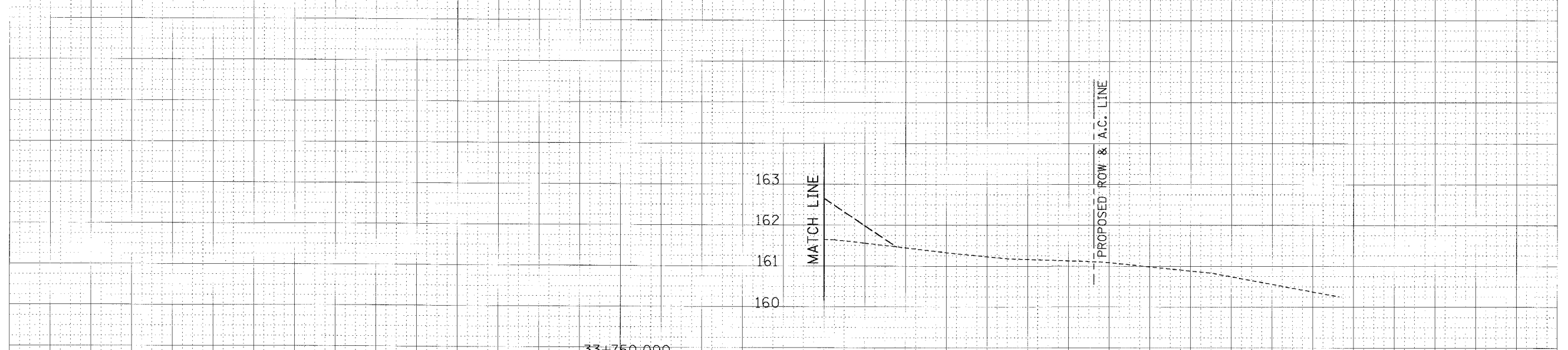
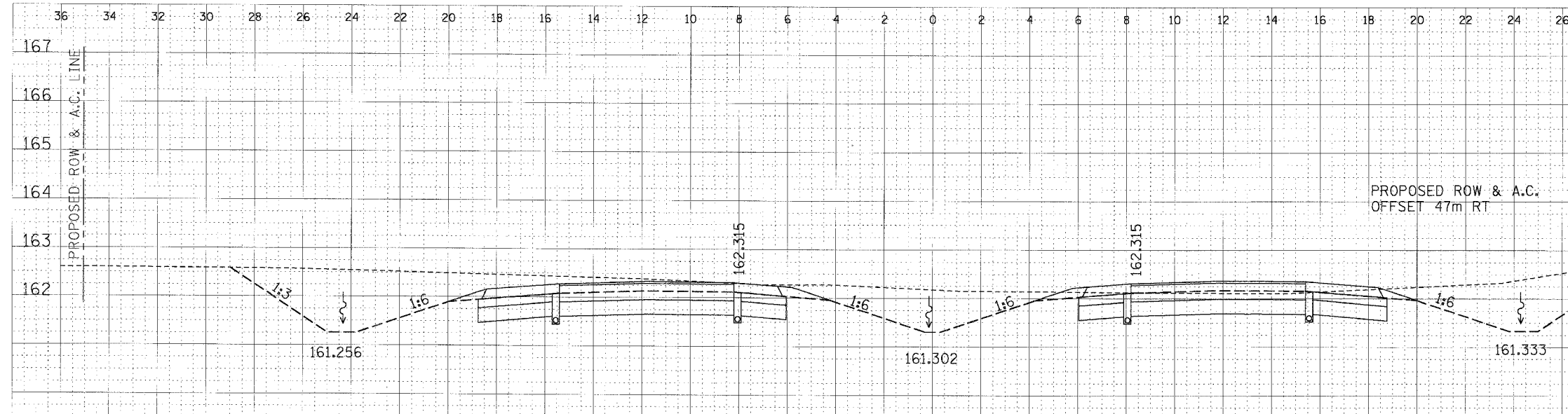
F.A.P. RTE.	SECTION	COUNTY	TOTAL SHEETS	SHEET NO.
310	*	MADISON	418	272
STA. 33+725.000		TO STA.		
FED. ROAD DIST. NO.		ILLINOIS FED. AID PROJECT		
* SECTION 60-14-2		SECTION 60-14-2B		

TITLE	DATE
SURVEY	BY
NOTE BOOK	NO.
DATE	BY
NO.	NO.

ORIGINAL	DATE
SURVEY	BY
NOTE BOOK	NO.
DATE	BY
NO.	NO.



F.A.P. RTE.	SECTION	COUNTY	TOTAL SHEETS	SHEET NO.
310	*	MADISON	418	273
STA. 33+750.000		TO STA. 33+775.000		
FED. ROAD DIST. NO.		ILLINOIS FED. AID PROJECT		
SECTION 60-14-2		SECTION 60-14-2B		



CROSS SECTION, FAP ROUTE 310, STA 33+750.000 TO STA 33+775.000

DATE	
BY	
DESIGNED	
DRAWN	
CHECKED	
APPROVED	
AREA	
AMOUNT	
AMOUNT	

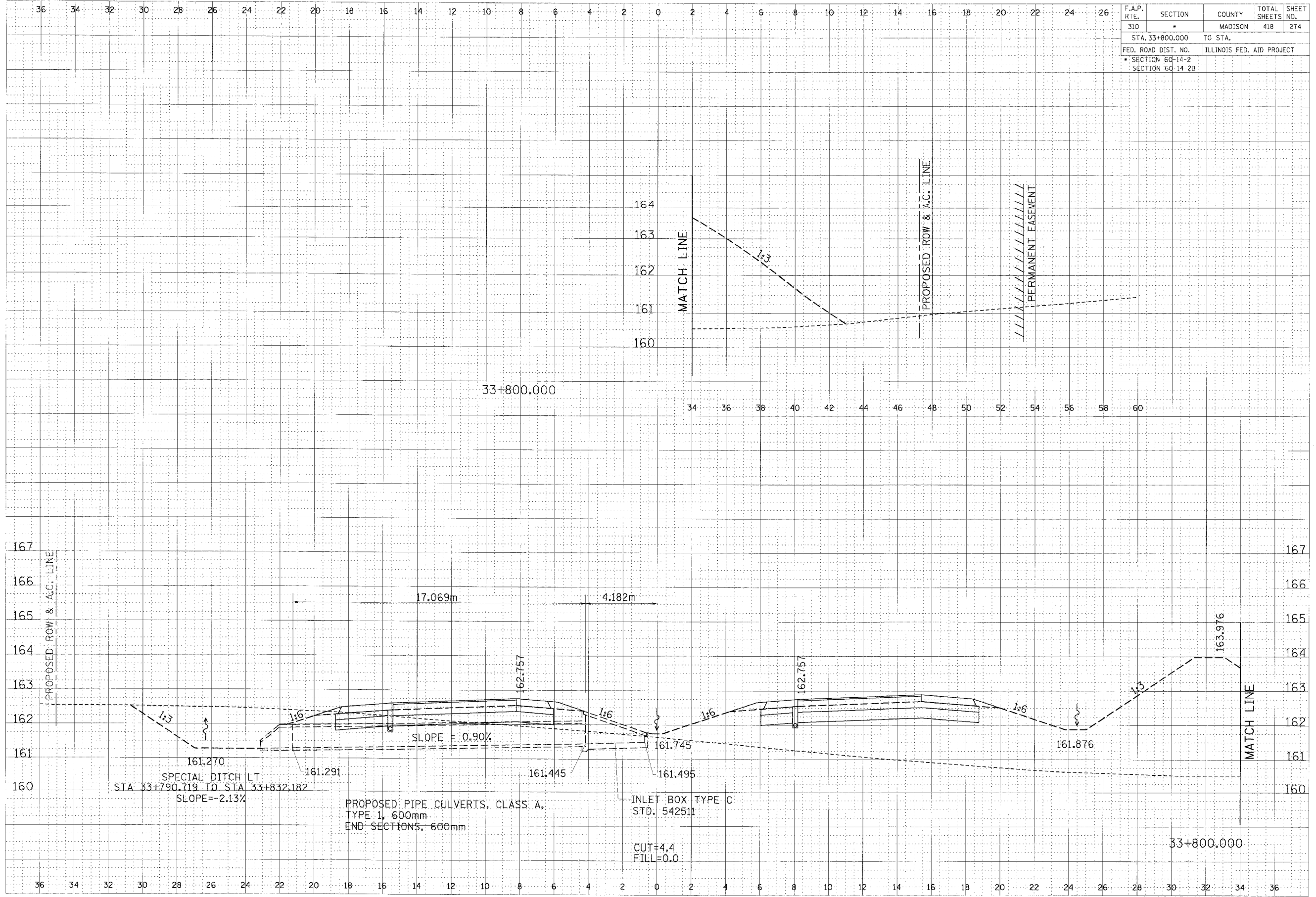
DATE	
BY	
DESIGNED	
DRAWN	
CHECKED	
APPROVED	
AREA	
AMOUNT	
AMOUNT	

17/10/2007 2:26:23 PM

F.A.P. RTE.	SECTION	COUNTY	TOTAL SHEETS	SHEET NO.
310		MADISON	418	274
STA. 33+800.000		TO STA.		
FED. ROAD DIST. NO.		ILLINOIS FED. AID PROJECT		
SECTION 60-14-2				
SECTION 60-14-2B				

DATE	BY
NO.	NO.

DATE	BY
NO.	NO.



CROSS SECTION, FAP ROUTE 310, STA 33+800.000

36 34 32 30 28 26 24 22 20 18 16 14 12 10 8 6 4 2 0 2 4 6 8 10 12 14 16 18 20 22 24 26

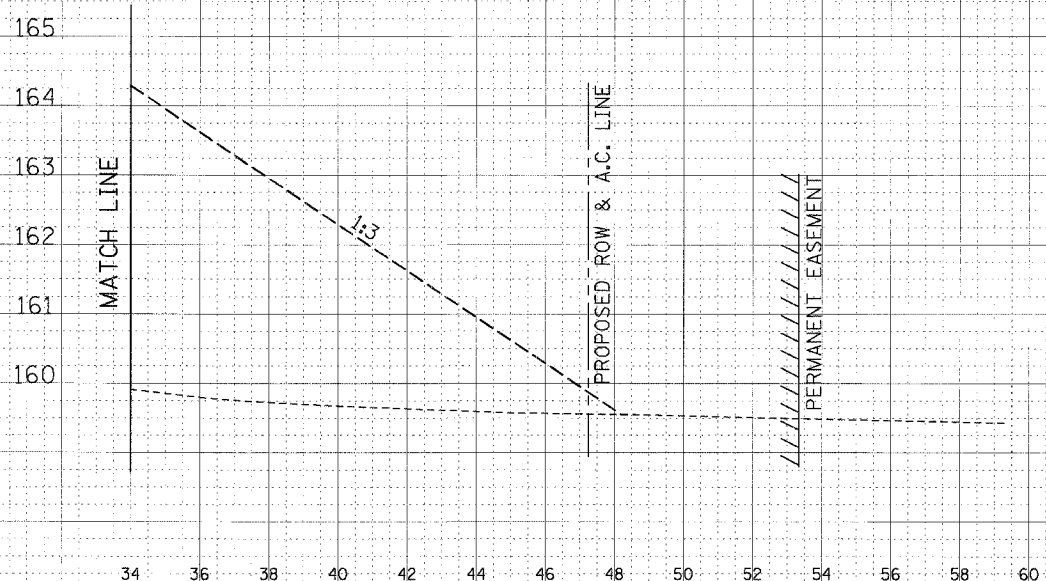
F.A.P. RTE.	SECTION	COUNTY	TOTAL SHEETS	SHEET NO.
310	*	MADISON	418	275
STA. 33+825.000		TO STA.		
FED. ROAD DIST. NO.		ILLINOIS FED. AID PROJECT		
* SECTION 60-14-2				
SECTION 60-14-2B				

FINAL SURVEY APPROPRIATE AREAS CHECKED BY DATE

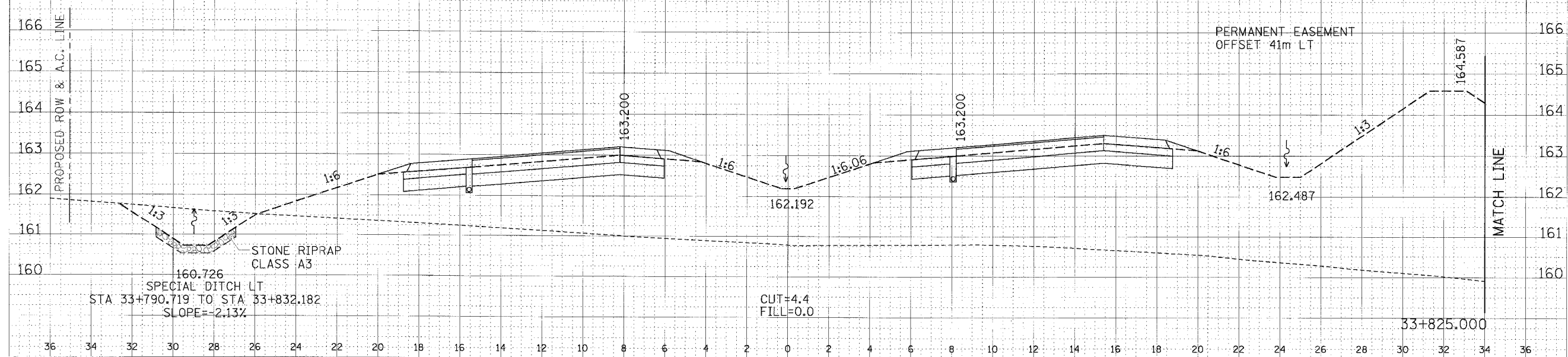
BY

ORIGINAL SURVEY APPROPRIATE AREAS CHECKED BY DATE

BY



33+825.000

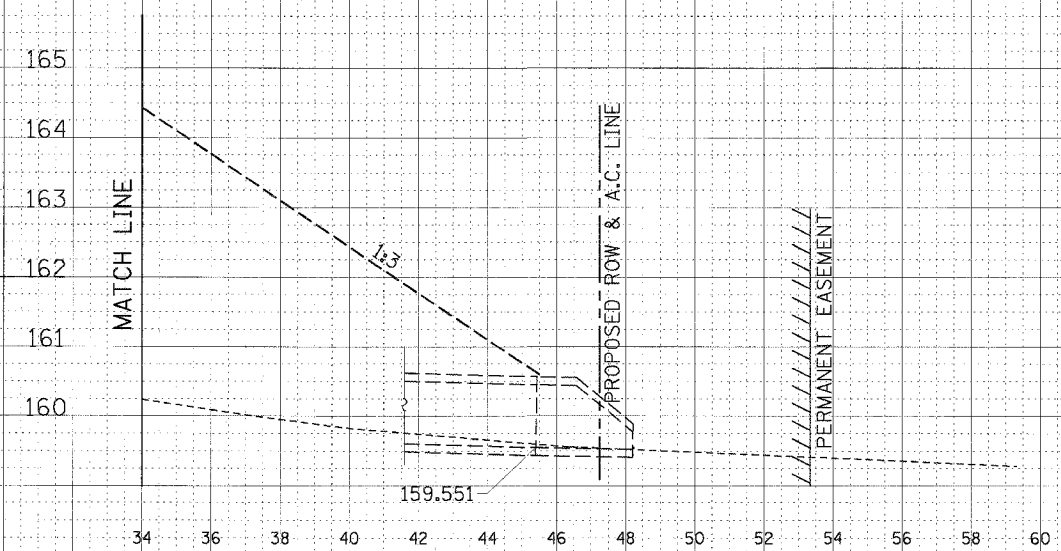


CROSS SECTION, FAP ROUTE 310, STA 33+825.000

36 34 32 30 28 26 24 22 20 18 16 14 12 10 8 6 4 2 0 2 4 6 8 10 12 14 16 18 20 22 24 26

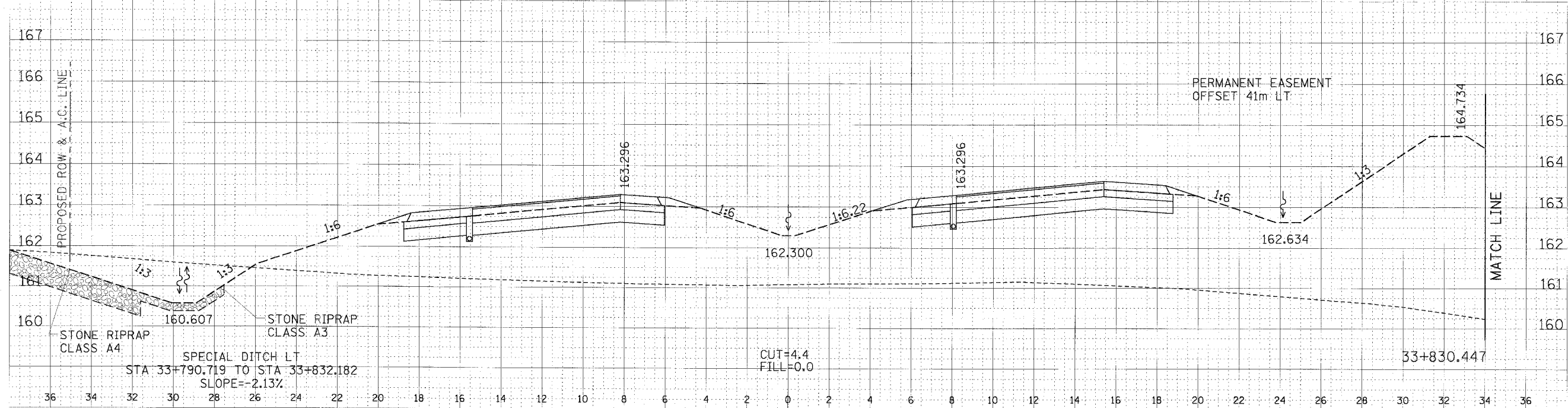
F.A.P. RTE.	SECTION	COUNTY	TOTAL SHEETS	SHEET NO.
310		MADISON	418	276
STA. 33+830.447 TO STA.				
FED. ROAD DIST. NO. ILLINOIS FED. AID PROJECT				
SECTION 60-14-2				
SECTION 60-14-2B				

FINAL SURVEY	DATE
BY	
REVISIONS	
NO. DESCRIPTION	DATE
1	
2	
3	
4	
5	
6	
7	
8	
9	
10	
11	
12	
13	
14	
15	
16	
17	
18	
19	
20	
21	
22	
23	
24	
25	
26	
27	
28	
29	
30	
31	
32	
33	
34	
35	
36	
37	
38	
39	
40	
41	
42	
43	
44	
45	
46	
47	
48	
49	
50	
51	
52	
53	
54	
55	
56	
57	
58	
59	
60	



33+830.447

ORIGINAL SURVEY	DATE
BY	
REVISIONS	
NO. DESCRIPTION	DATE
1	
2	
3	
4	
5	
6	
7	
8	
9	
10	
11	
12	
13	
14	
15	
16	
17	
18	
19	
20	
21	
22	
23	
24	
25	
26	
27	
28	
29	
30	
31	
32	
33	
34	
35	
36	
37	
38	
39	
40	
41	
42	
43	
44	
45	
46	
47	
48	
49	
50	
51	
52	
53	
54	
55	
56	
57	
58	
59	
60	

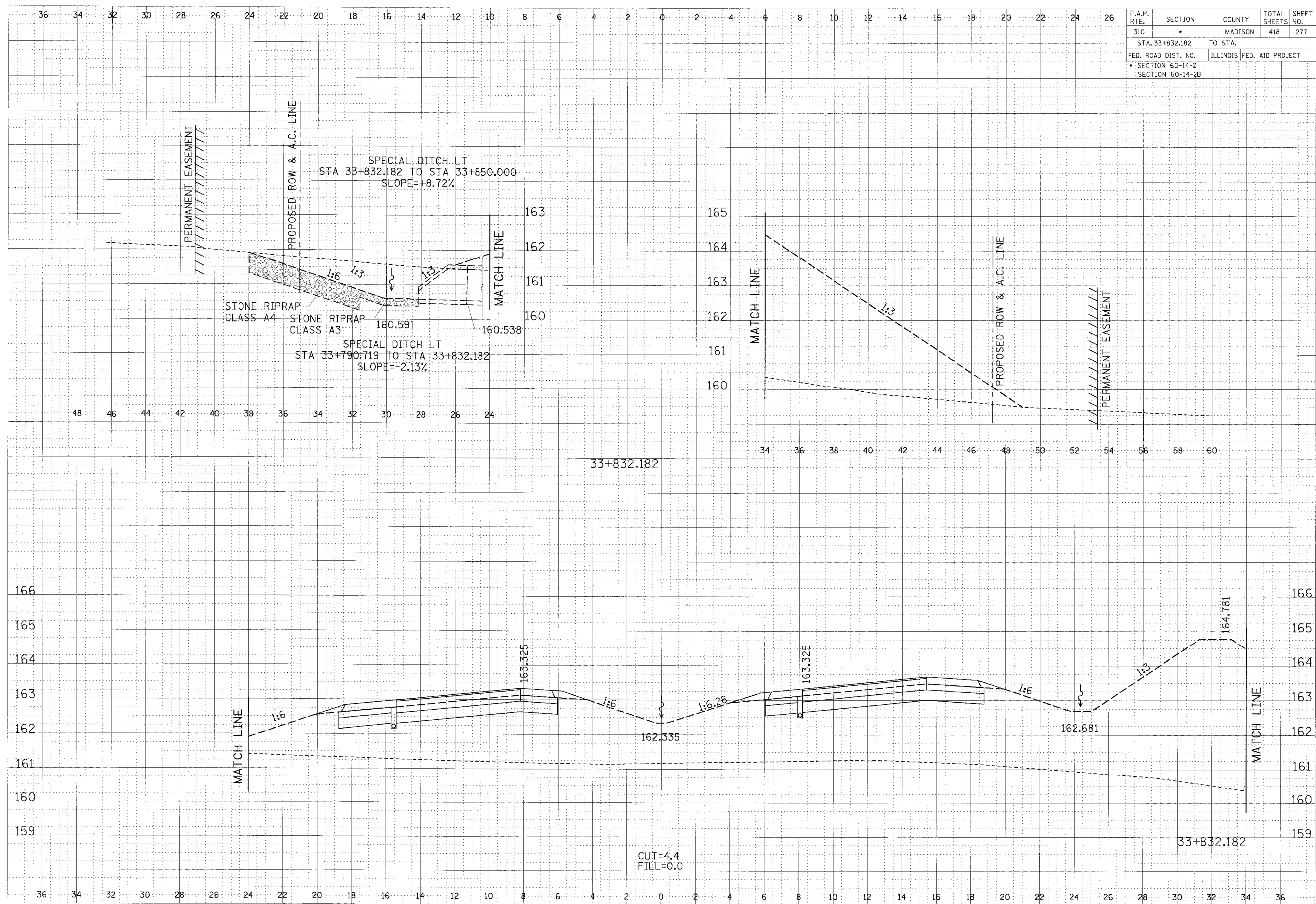


CROSS SECTION, FAP ROUTE 310, STA 33+830.447

F.A.P. RTE.	SECTION	COUNTY	TOTAL SHEETS	SHEET NO.
310	•	MADISON	418	277
STA. 33+832.182		TO STA.		
FED. ROAD DIST. NO.		ILLINOIS FED. AID PROJECT		
• SECTION 60-14-2		SECTION 60-14-2B		

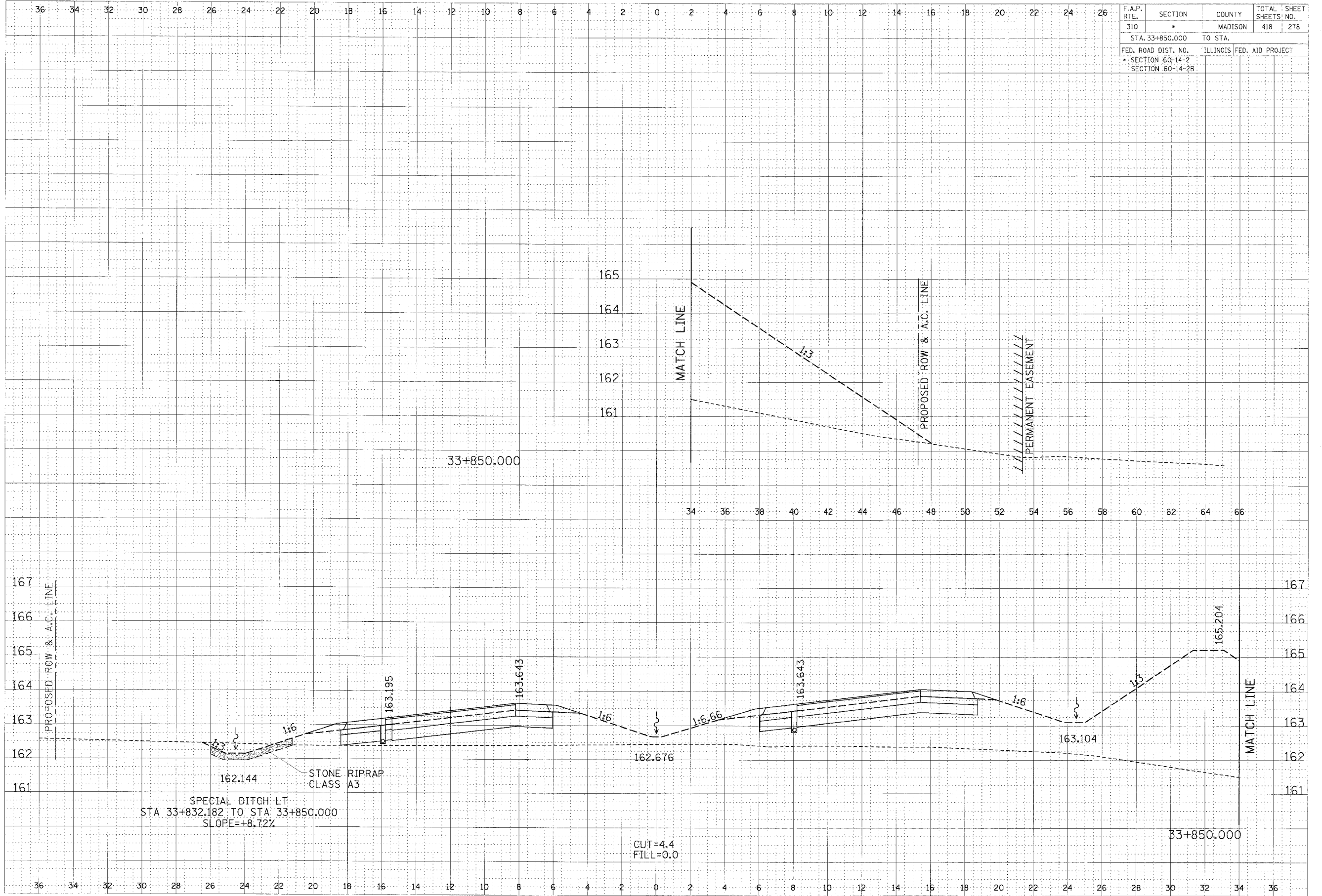
DATE	BY

DATE	BY



CROSS SECTION, FAP ROUTE 310, STA 33+832.182

... \pav\pav\310\310.dwg 17/02/2007 2:25:53 PM



F.A.P. RTE.	SECTION	COUNTY	TOTAL SHEETS	SHEET NO.
310		MADISON	418	278
STA. 33+850.000		TO STA.		
FED. ROAD DIST. NO.		ILLINOIS	FED. AID PROJECT	
SECTION 60-14-2		SECTION 60-14-2B		

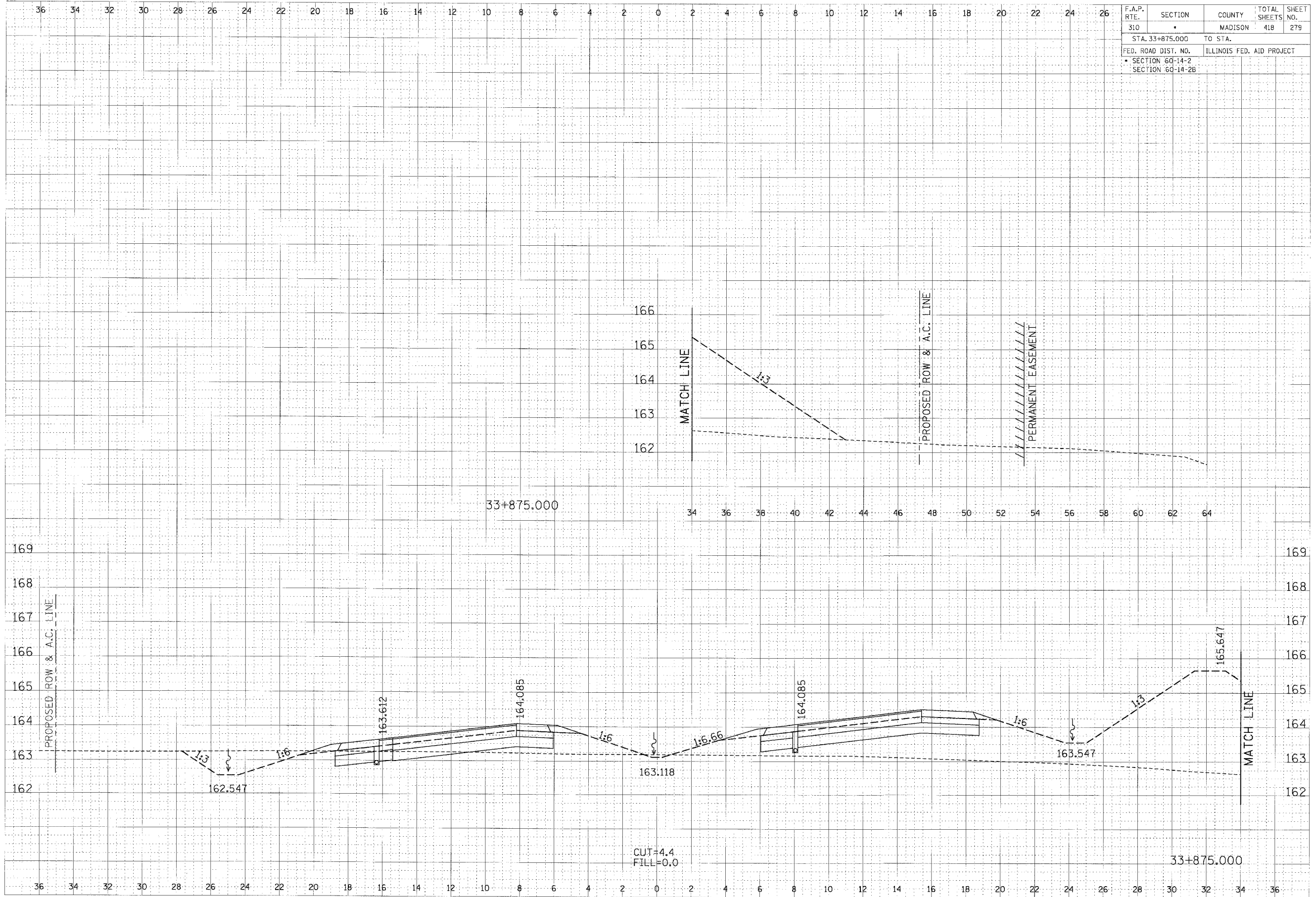
FINAL SURVEY	DATE
NOTE BOOK	
FIELD CHECK	

ORIGINAL SURVEY	DATE
NOTE BOOK	
FIELD CHECK	

CROSS SECTION, FAP ROUTE 310, STA 33+850.000

FINAL	DATE
SURVEY	BY
NOTE BOOK	BY
NO. _____	DATE
NO. _____	BY
NO. _____	DATE
NO. _____	BY
NO. _____	DATE
NO. _____	BY
NO. _____	DATE

ORIGINAL	DATE
SURVEY	BY
NOTE BOOK	BY
NO. _____	DATE
NO. _____	BY
NO. _____	DATE
NO. _____	BY
NO. _____	DATE
NO. _____	BY
NO. _____	DATE



F.A.P. RTE.	SECTION	COUNTY	TOTAL SHEETS	SHEET NO.
310		MADISON	418	279
STA. 33+875.000		TO STA.		
FED. ROAD DIST. NO. ILLINOIS FED. AID PROJECT				
• SECTION 60-14-2				
• SECTION 60-14-2B				

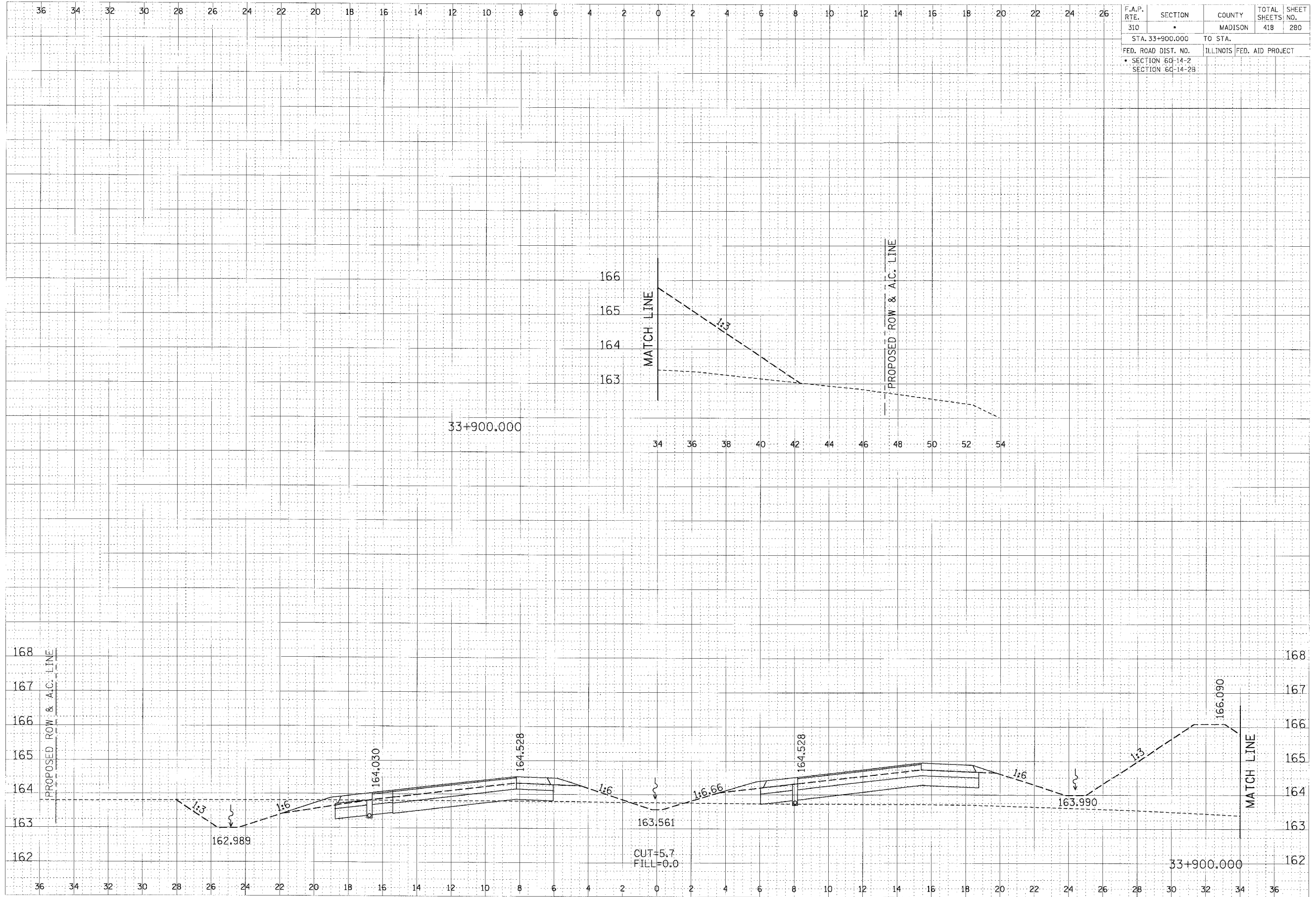
CROSS SECTION, FAP ROUTE 310, STA 33+875.000

C:\Users\jwagner\Documents\310_Plan_Sht.dwg 1/18/2007 2:40:56 PM

F.A.P. RTE.	SECTION	COUNTY	TOTAL SHEETS	SHEET NO.
310		MADISON	418	280
STA. 33+900.000		TO STA.		
FED. ROAD DIST. NO.		ILLINOIS	FED. AID PROJECT	
SECTION 60-14-2				
SECTION 60-14-2B				

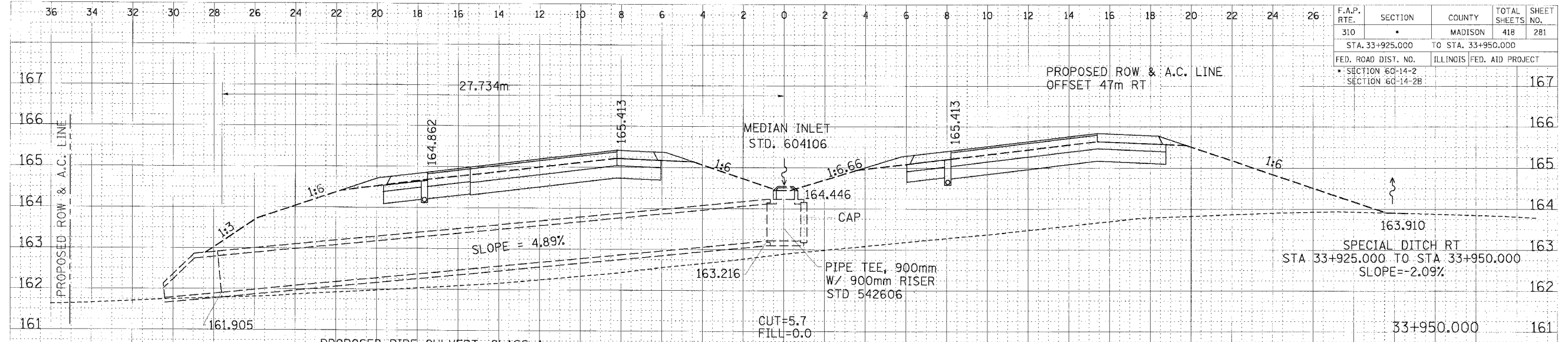
DATE	
BY	
CHECKED	
DESIGNED	
PLOTTED	
TEMPLATE	
AREAS CHECKED	
NO.	
FINAL SURVEY	
NOTE BOOK	
NO.	

DATE	
BY	
CHECKED	
DESIGNED	
PLOTTED	
TEMPLATE	
AREAS CHECKED	
NO.	
ORIGINAL SURVEY	
NOTE BOOK	
NO.	

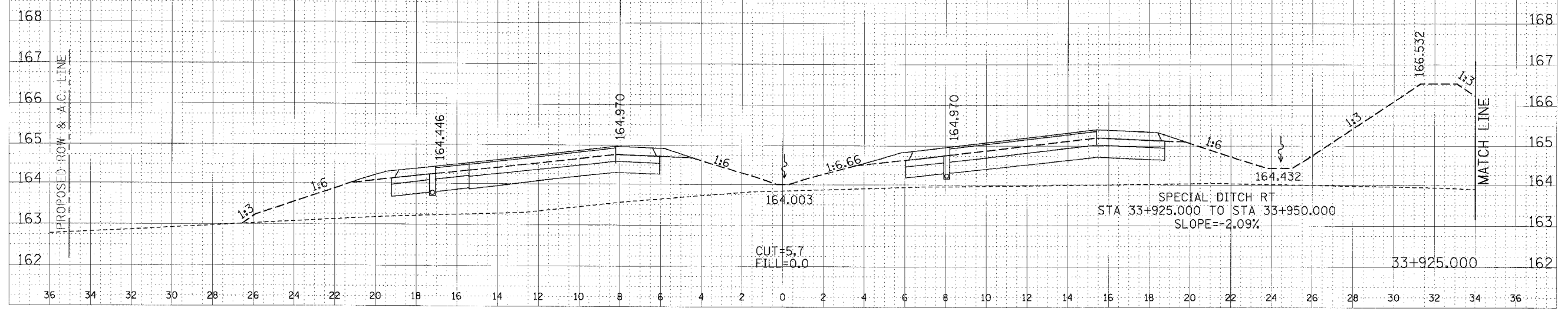
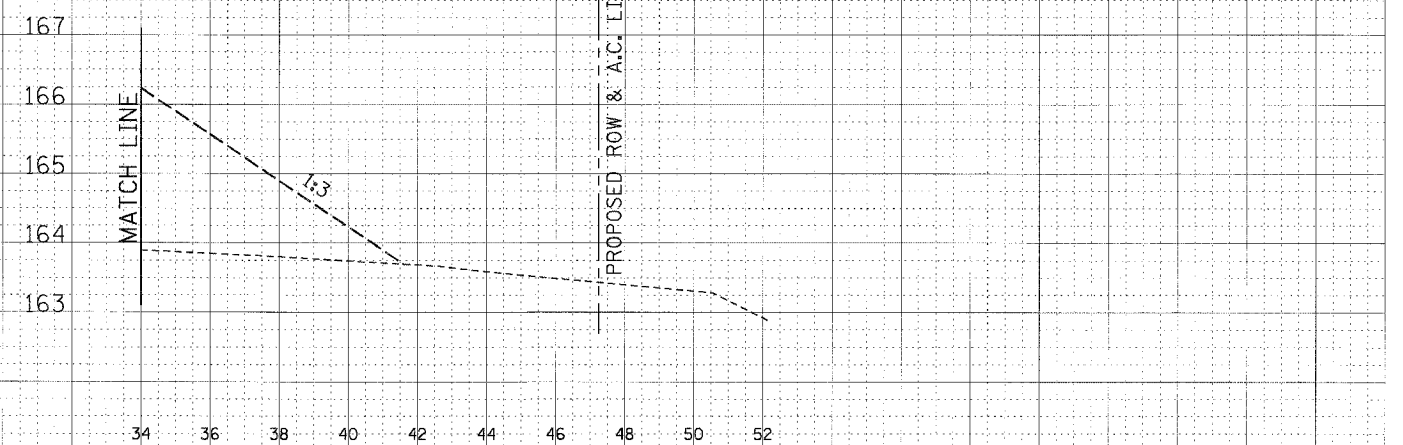


CROSS SECTION, FAP ROUTE 310, STA 33+900.000

F.A.P. RTE.	SECTION	COUNTY	TOTAL SHEETS	SHEET NO.
310	•	MADISON	418	281
STA. 33+925.000 TO STA. 33+950.000				
FED. ROAD DIST. NO. ILLINOIS FED. AID PROJECT				
• SECTION 60-14-2				
SECTION 60-14-2B				



PROPOSED PIPE CULVERT, CLASS A,
TYPE 2, 900mm
END SECTIONS, 900mm



CROSS SECTION, FAP ROUTE 310, STA 33+925.000 TO STA 33+950.000

DATE	BY

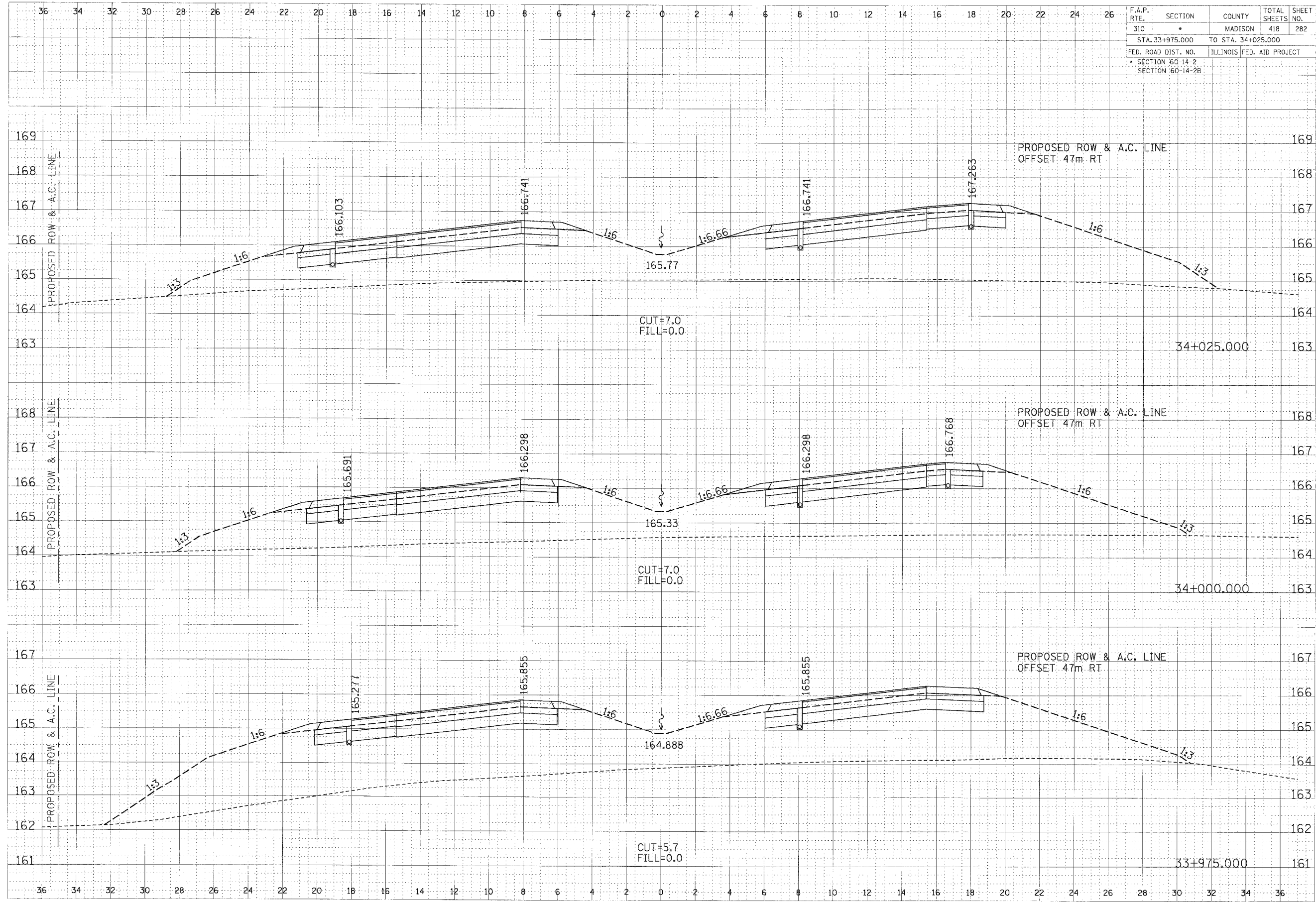
DATE	BY

12/20/2007 2:42:40 PM

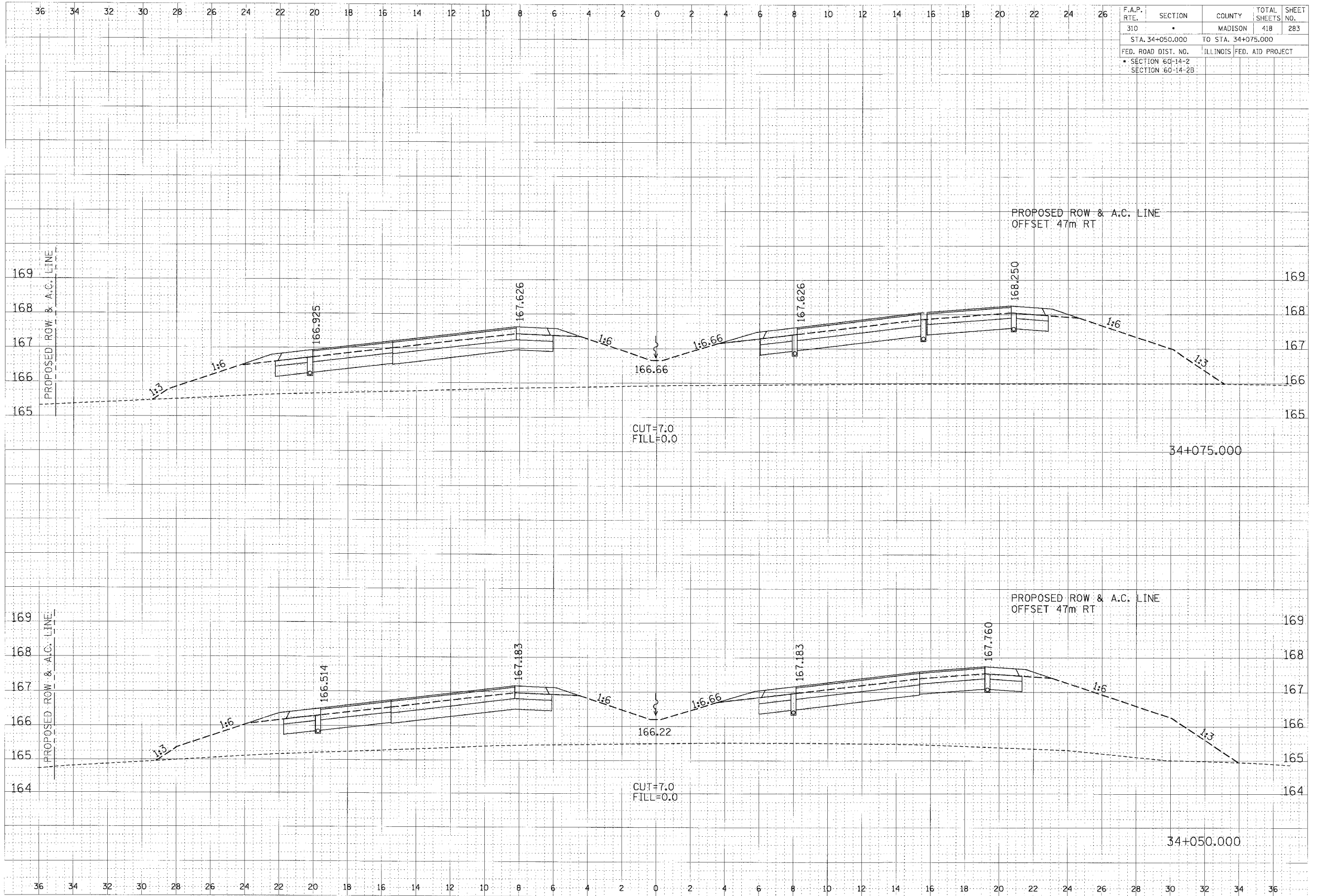
F.A.P. RTE.	SECTION	COUNTY	TOTAL SHEETS	SHEET NO.
310	*	MADISON	418	282
STA. 33+975.000		TO STA. 34+025.000		
FED. ROAD DIST. NO.		ILLINOIS FED. AID PROJECT		
* SECTION 60-14-2				
SECTION 60-14-2B				

FINAL SURVEY	DATE
NOTE BOOK	
AREA	
DATE	

ORIGINAL SURVEY	DATE
NOTE BOOK	
AREA	
DATE	



CROSS SECTION, FAP ROUTE 310, STA 33+975.000 TO STA 34+025.000



F.A.P. RTE.	SECTION	COUNTY	TOTAL SHEETS	SHEET NO.
310		MADISON	418	283
STA. 34+050.000		TO STA. 34+075.000		
FED. ROAD DIST. NO.		ILLINOIS FED. AID PROJECT		
• SECTION 60-14-2				
SECTION 60-14-2B				

DATE	BY

DATE	BY

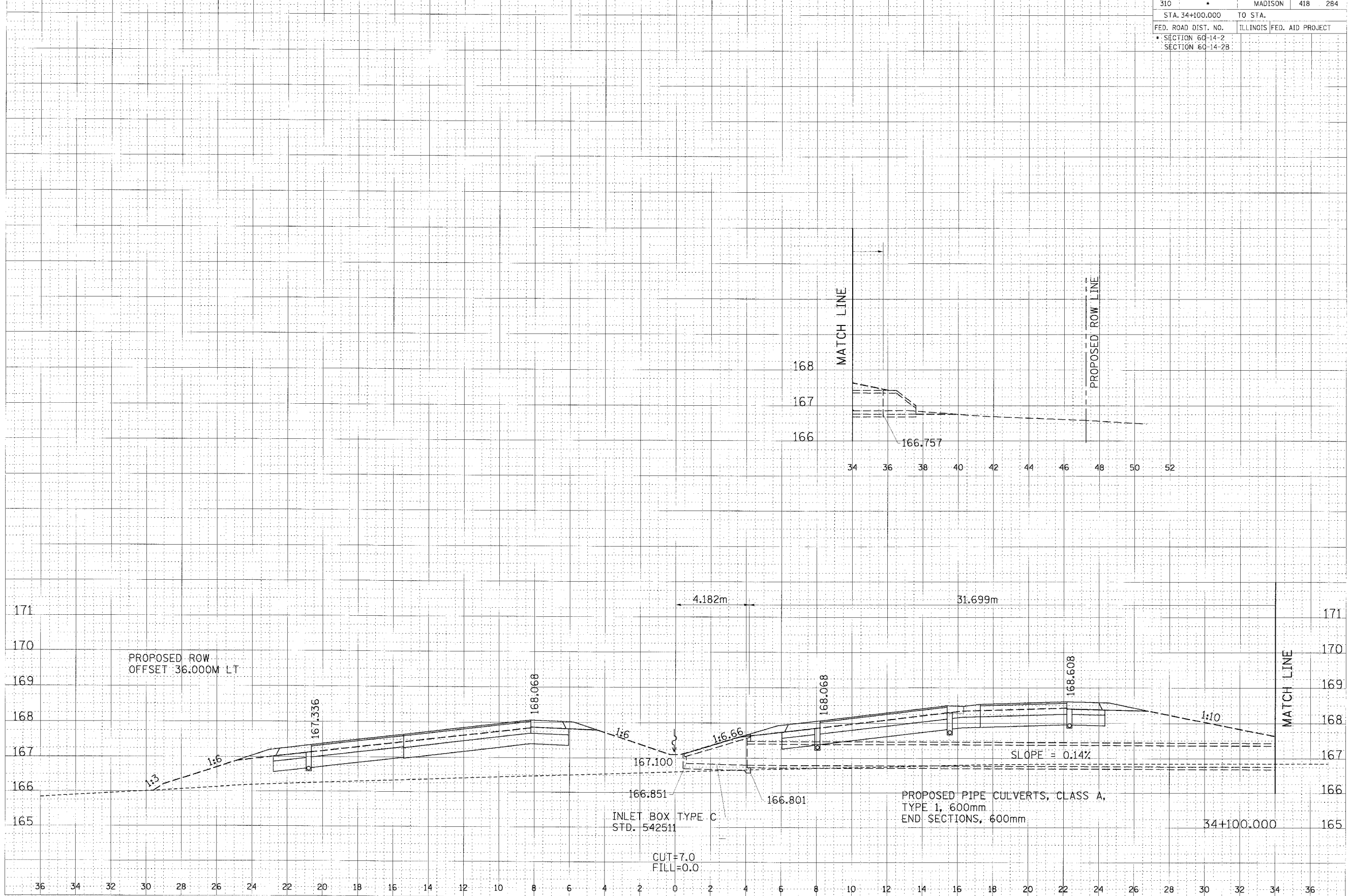
CROSS SECTION, FAP ROUTE 310, STA 34+050.000 TO STA 34+075.000

36 34 32 30 28 26 24 22 20 18 16 14 12 10 8 6 4 2 0 2 4 6 8 10 12 14 16 18 20 22 24 26

F.A.P. RTE.	SECTION	COUNTY	TOTAL SHEETS	SHEET NO.
310	•	MADISON	418	284
STA. 34+100.000		TO STA.		
FED. ROAD DIST. NO.	ILLINOIS	FED. AID PROJECT		
• SECTION 60-14-2				
SECTION 60-14-2B				

NO.	DATE	BY	DATE

NO.	DATE	BY	DATE

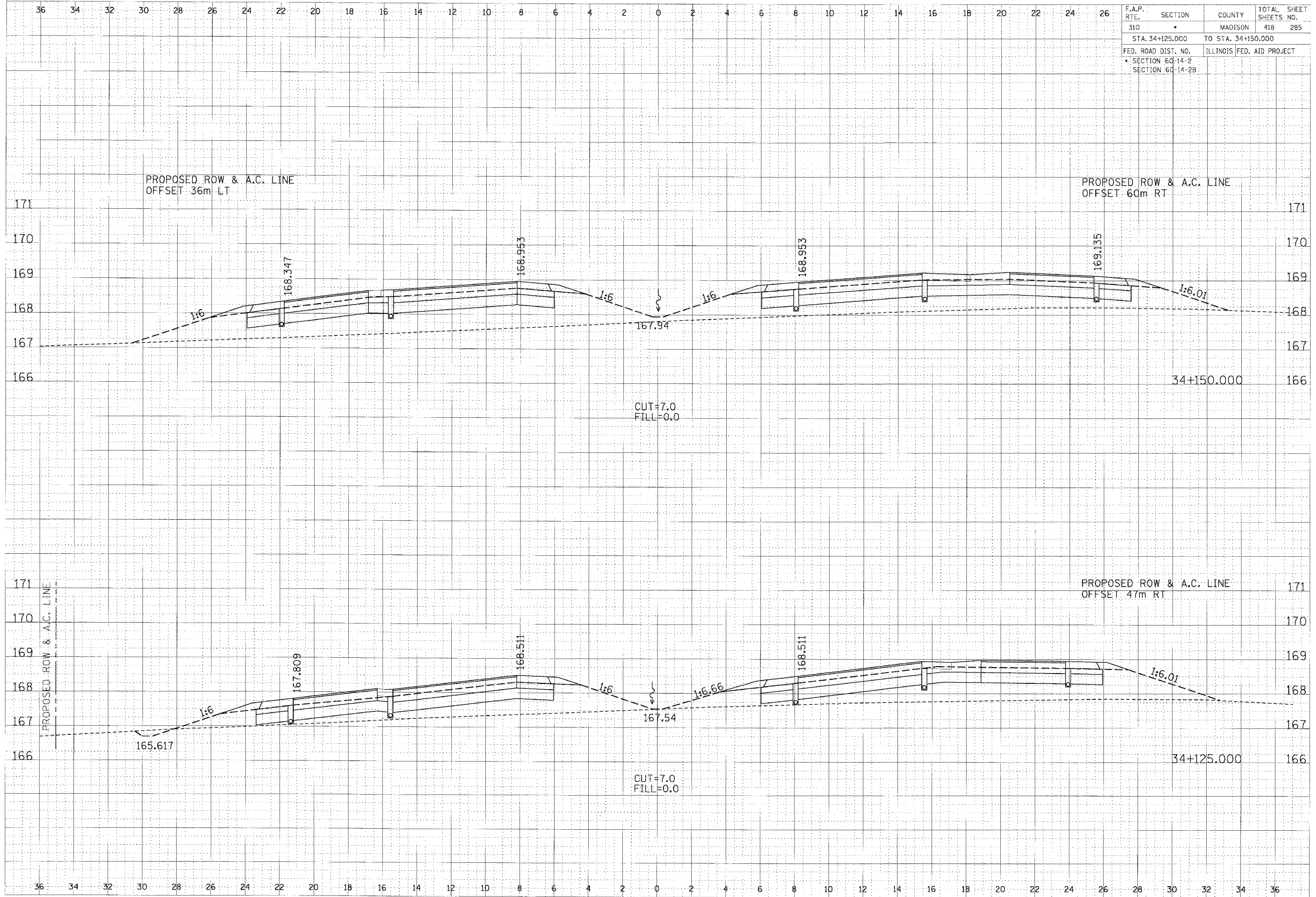


CROSS SECTION, FAP ROUTE 310, STA 34+100.000

F.A.P. RTE.	SECTION	COUNTY	TOTAL SHEETS	SHEET NO.
310	*	MADISON	418	285
STA. 34+125.000		TO STA. 34+150.000		
FED. ROAD DIST. NO.		ILLINOIS	FED. AID PROJECT	
* SECTION 60-14-2				
SECTION 60-14-2B				

FINAL SURVEY	BY	DATE
NOTE BOOK		
NO.		

ORIGINAL SURVEY	BY	DATE
NOTE BOOK		
NO.		

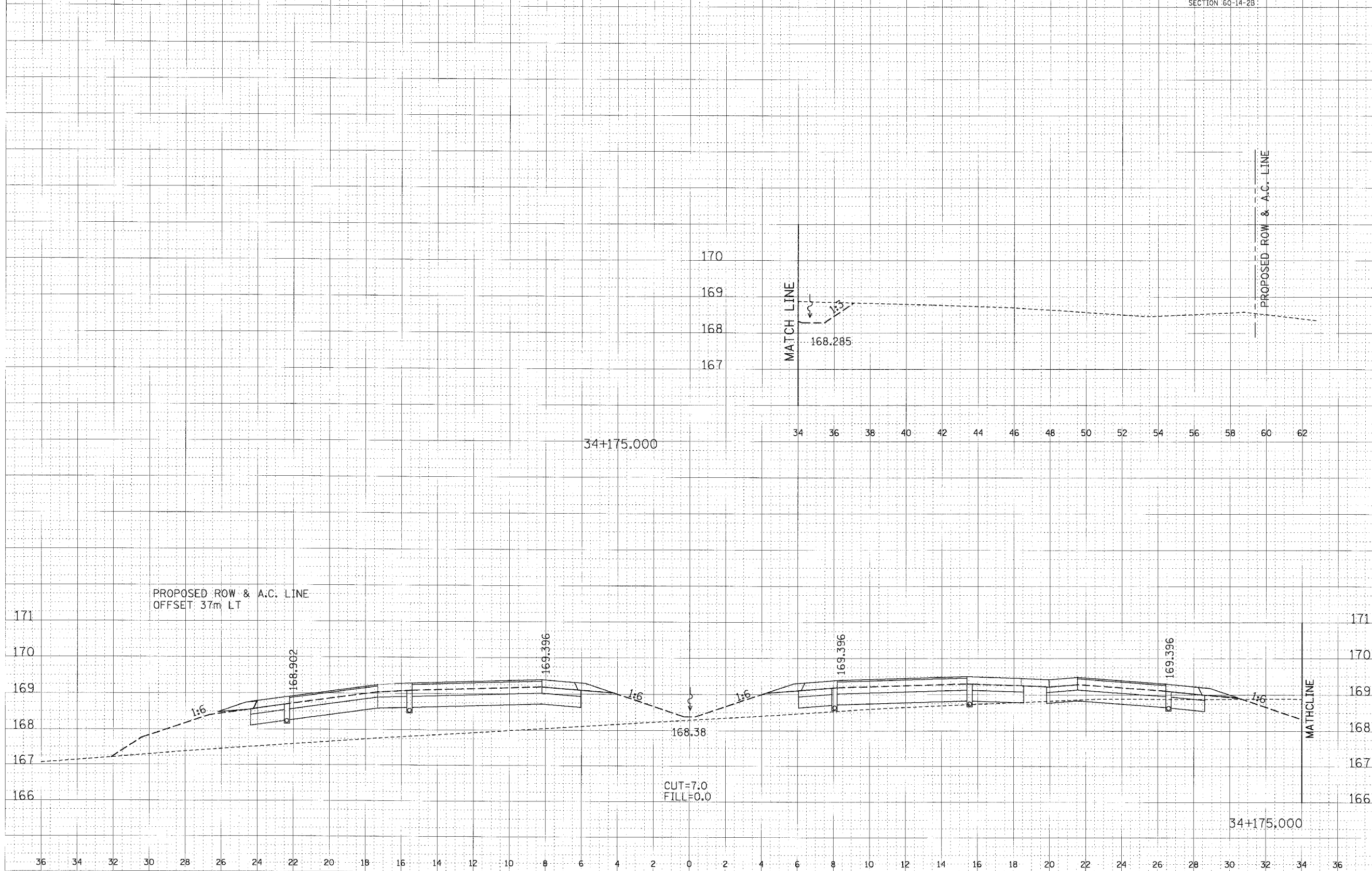


CROSS SECTION, FAP ROUTE 310, STA 34+125.000 TO STA 34+150.000

36 34 32 30 28 26 24 22 20 18 16 14 12 10 8 6 4 2 0 2 4 6 8 10 12 14 16 18 20 22 24 26

F.A.P. RTE.	SECTION	COUNTY	TOTAL SHEETS	SHEET NO.
310	*	MADISON	418	286
STA. 34+175.000		TO STA.		
FED. ROAD DIST. NO.		ILLINOIS	FED. AID PROJECT	
* SECTION 60-14-2		SECTION 60-14-2B		

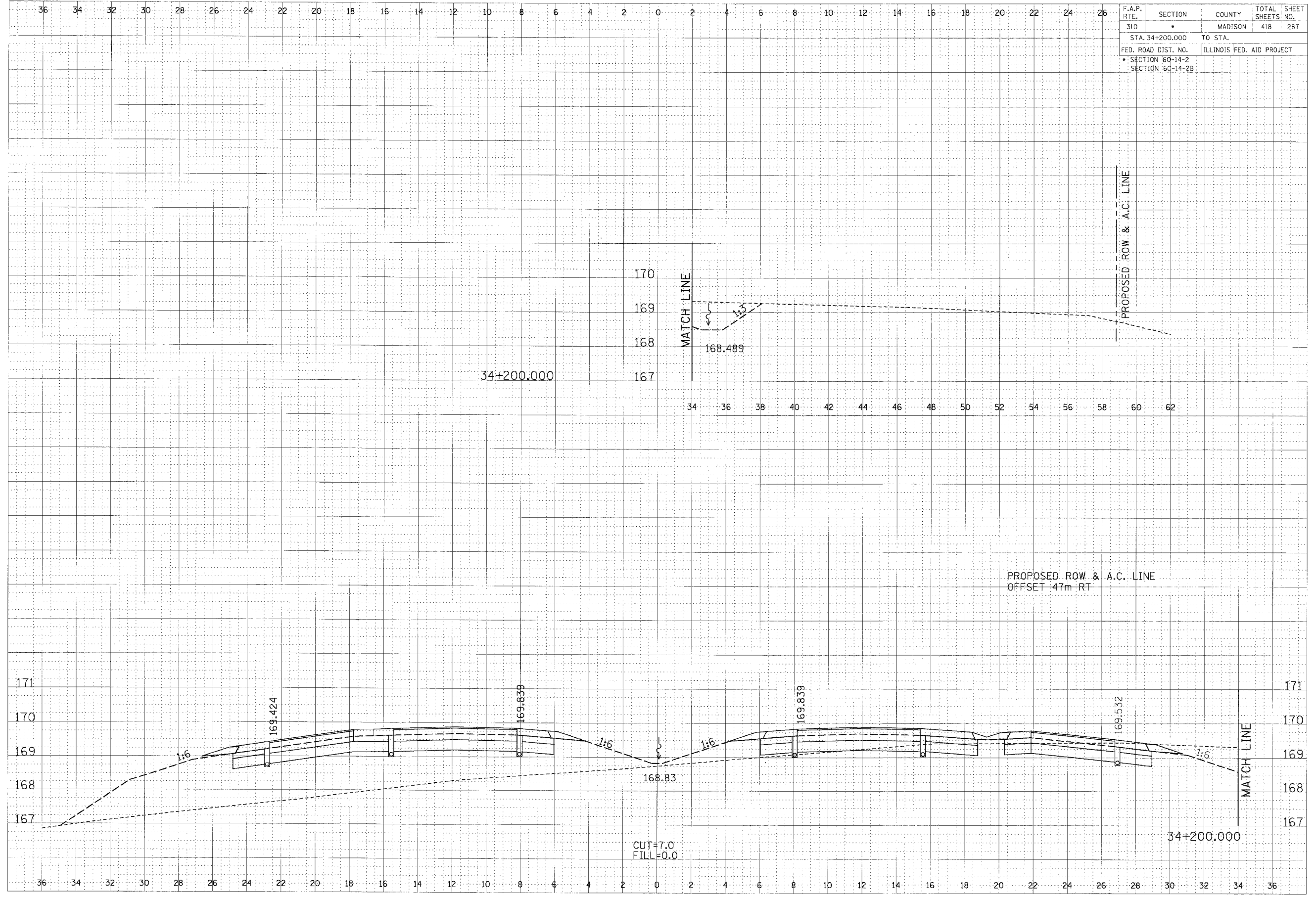
FINAL SURVEY	DATE
NO. _____	BY _____
NOTE BOOK _____	PLOTTED _____
NO. _____	TEMPLATE _____
	AREAS CHECKED _____



ORIGINAL SURVEY	DATE
NO. _____	BY _____
NOTE BOOK _____	PLOTTED _____
NO. _____	TEMPLATE _____
	AREAS CHECKED _____

CROSS SECTION, FAP ROUTE 310, STA 34+175.000

\\p1\l\env\p\sheet310.dwg 4/19/2007 2:50:24 PM



F.A.P. RTE.	SECTION	COUNTY	TOTAL SHEETS	SHEET NO.
310		MADISON	418	287
STA. 34+200.000		TO STA.		
FED. ROAD DIST. NO.		ILLINOIS FED. AID PROJECT		
SECTION 60-14-2		SECTION 60-14-2B		

FINAL	DATE	BY
SURVEYED		
SKETCHED		
NOTED		
APPROVED		

DATE	BY

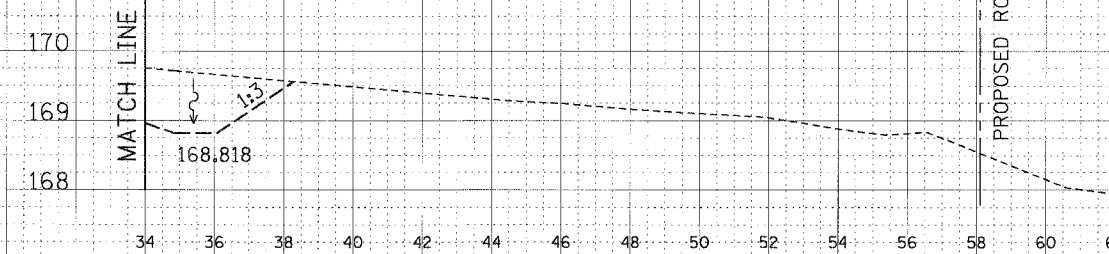
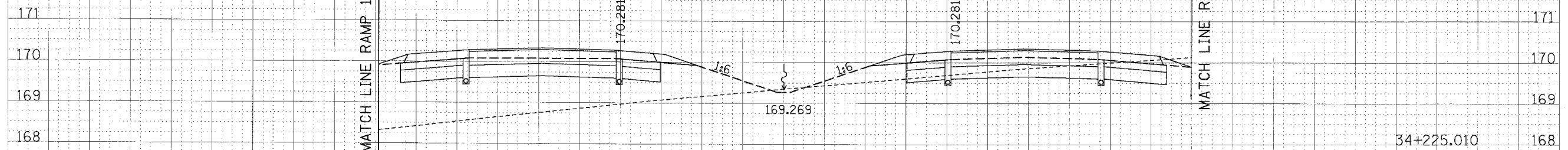
CROSS SECTION, FAP ROUTE 310, STA 34+200.000

F.A.P. RTE.	SECTION	COUNTY	TOTAL SHEETS	SHEET NO.
310	*	MADISON	418	288
STA. 34+225.010		TO STA.		
FED. ROAD DIST. NO.	ILLINOIS	FED. AID PROJECT		
* SECTION 60-14-2				
* SECTION 60-14-2B				

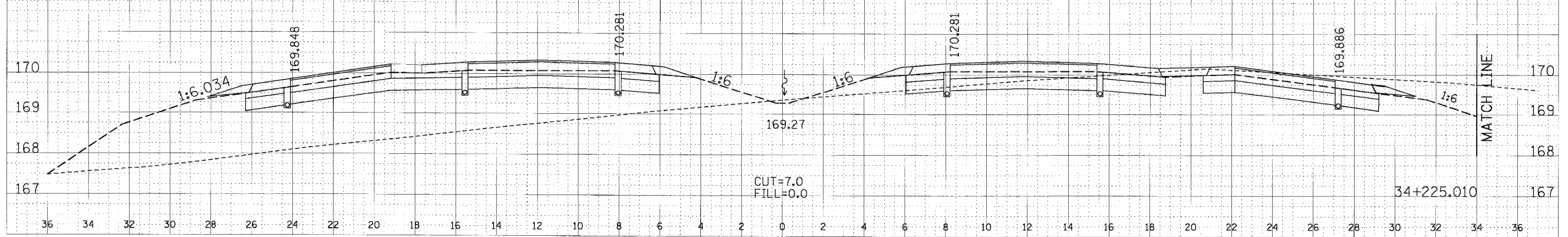
FAP RTE 310 STA 34+225.010/-19.181m LT=
RAMP 1 STA 1+380.663/-4.900m LT

PROPOSED ROW & A.C. LINE
OFFSET 39m LT

FAP RTE 310 STA 34+225.010/19.379m RT=
RAMP 2 STA 1+246.414/-7.679m LT



PROPOSED ROW & A.C. LINE
OFFSET 38m LT

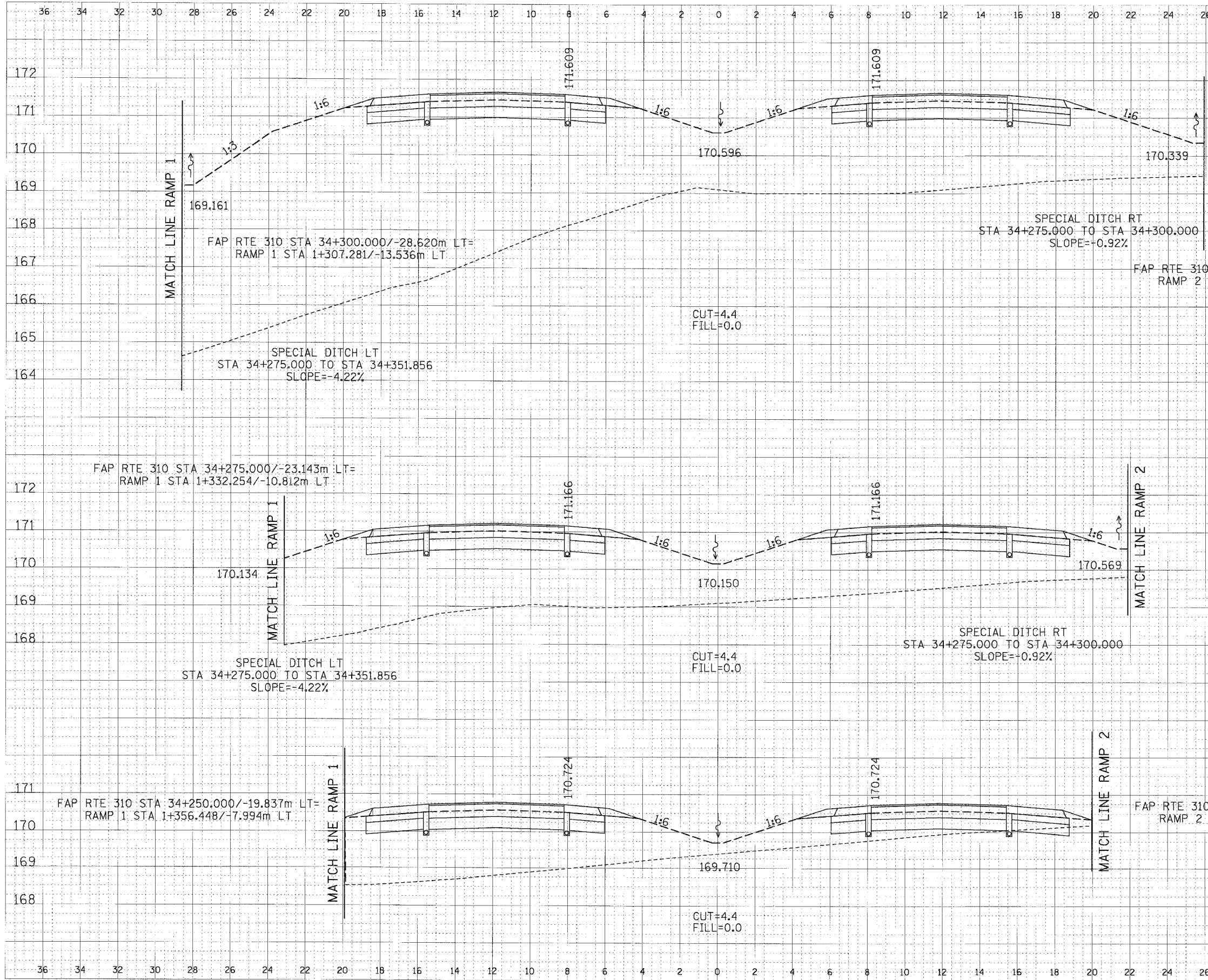


CROSS SECTION, FAP ROUTE 310, STA 33+225.010

DATE	
BY	
DESIGNED	
CHECKED	
IN CHARGE	
APPROVED	
NO.	

DATE	
BY	
DESIGNED	
CHECKED	
IN CHARGE	
APPROVED	
NO.	

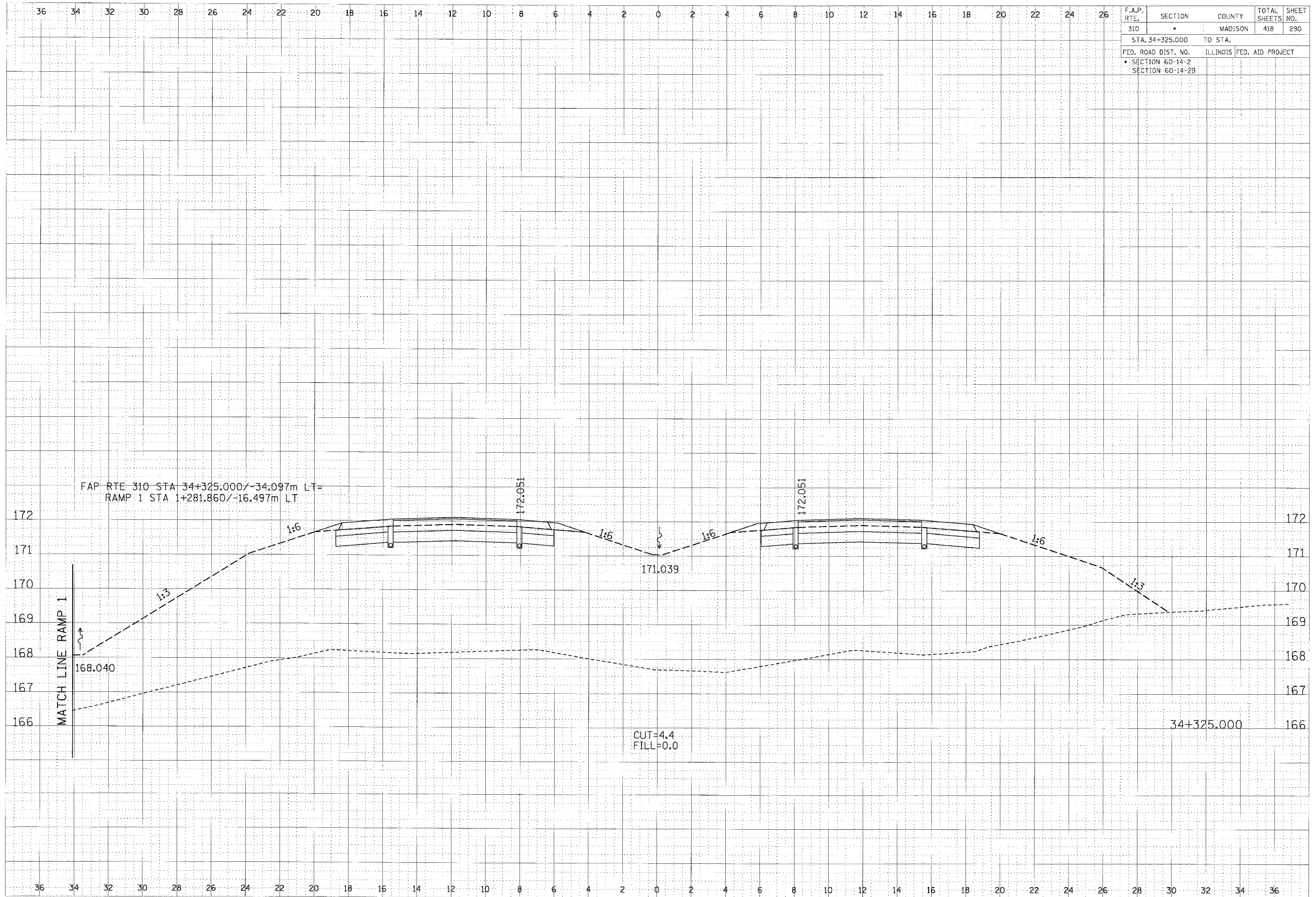
F.A.P. RTE.	SECTION	COUNTY	TOTAL SHEETS	SHEET NO.
310		MADISON	418	289
STA. 34+250.000		TO STA. 34+300.000		
FED. ROAD DIST. NO.		ILLINOIS FED. AID PROJECT		
SECTION 60-14-2		SECTION 60-14-2B		



DATE	
BY	
DESIGNED	
PLOTTED	
REVISION	
NO. 1	
NO. 2	
NO. 3	
NO. 4	
NO. 5	
NO. 6	
NO. 7	
NO. 8	
NO. 9	
NO. 10	
NO. 11	
NO. 12	
NO. 13	
NO. 14	
NO. 15	
NO. 16	
NO. 17	
NO. 18	
NO. 19	
NO. 20	
NO. 21	
NO. 22	
NO. 23	
NO. 24	
NO. 25	
NO. 26	
NO. 27	
NO. 28	
NO. 29	
NO. 30	
NO. 31	
NO. 32	
NO. 33	
NO. 34	
NO. 35	
NO. 36	
NO. 37	
NO. 38	
NO. 39	
NO. 40	
NO. 41	
NO. 42	
NO. 43	
NO. 44	
NO. 45	
NO. 46	
NO. 47	
NO. 48	
NO. 49	
NO. 50	

DATE	
BY	
DESIGNED	
PLOTTED	
REVISION	
NO. 1	
NO. 2	
NO. 3	
NO. 4	
NO. 5	
NO. 6	
NO. 7	
NO. 8	
NO. 9	
NO. 10	
NO. 11	
NO. 12	
NO. 13	
NO. 14	
NO. 15	
NO. 16	
NO. 17	
NO. 18	
NO. 19	
NO. 20	
NO. 21	
NO. 22	
NO. 23	
NO. 24	
NO. 25	
NO. 26	
NO. 27	
NO. 28	
NO. 29	
NO. 30	
NO. 31	
NO. 32	
NO. 33	
NO. 34	
NO. 35	
NO. 36	
NO. 37	
NO. 38	
NO. 39	
NO. 40	
NO. 41	
NO. 42	
NO. 43	
NO. 44	
NO. 45	
NO. 46	
NO. 47	
NO. 48	
NO. 49	
NO. 50	

CROSS SECTION, FAP ROUTE 310, STA 34+250.000 TO STA 34+300.000



F.A.P. RTE.	SECTION	COUNTY	TOTAL SHEETS	SHEET NO.
310		MADISON	418	290
STA. 34+325.000		TO STA.		
FED. ROAD DIST. NO.		ILLINOIS	FED. AID PROJECT	
SECTION 60-14-2				
SECTION 60-14-2B				

FINAL SURVEY	DATE
BY	
REVISION	
NOTED	
TEMPLATE	
MARK	
AREAS	
CHECKED	

ORIGINAL SURVEY	DATE
BY	
REVISION	
NOTED	
TEMPLATE	
MARK	
AREAS	
CHECKED	

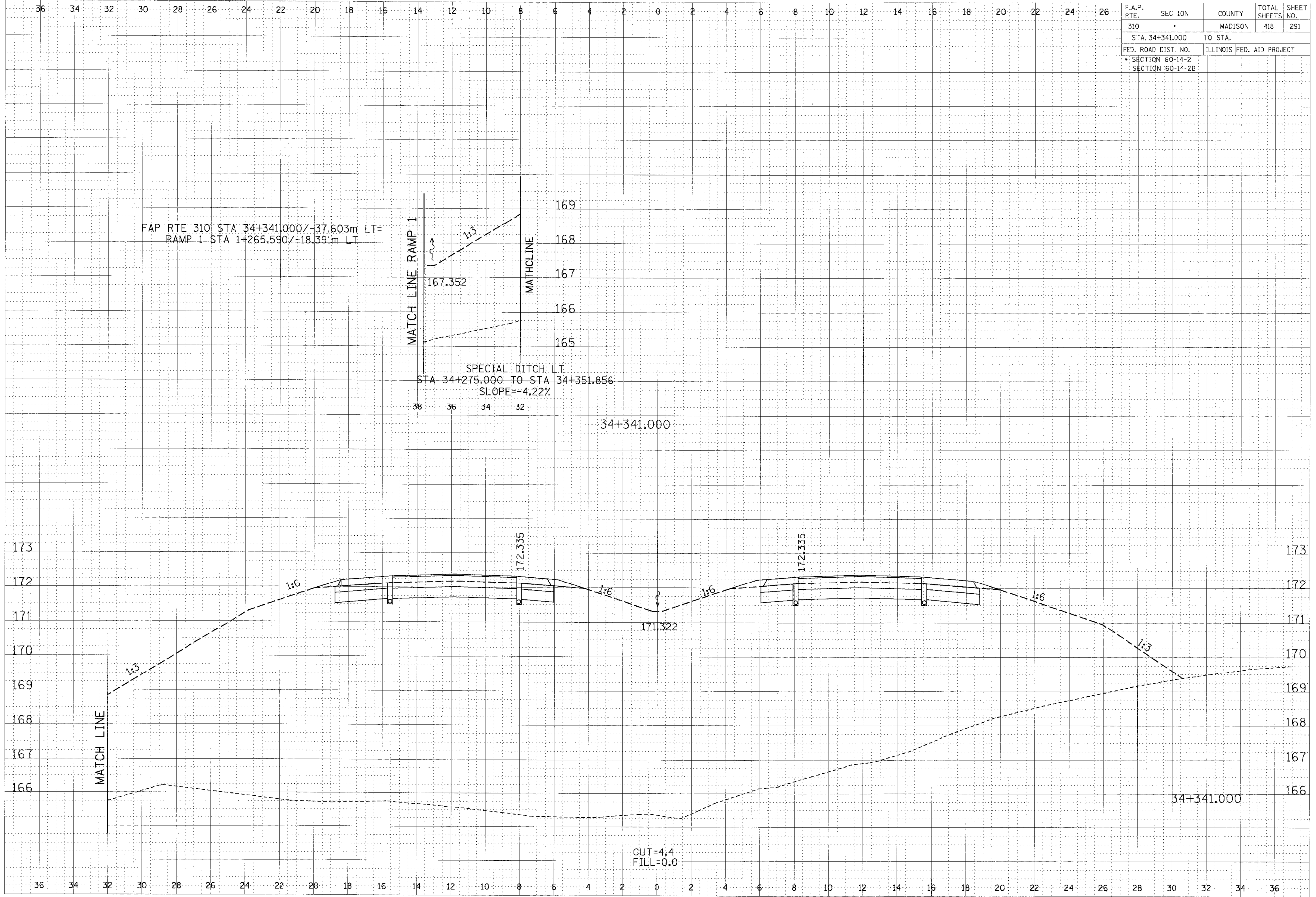
CROSS SECTION, FAP ROUTE 310, STA 34+325.000

\\snp\pwwork\mch1316\jerry.dgn 5/19/07 2:46:51 PM

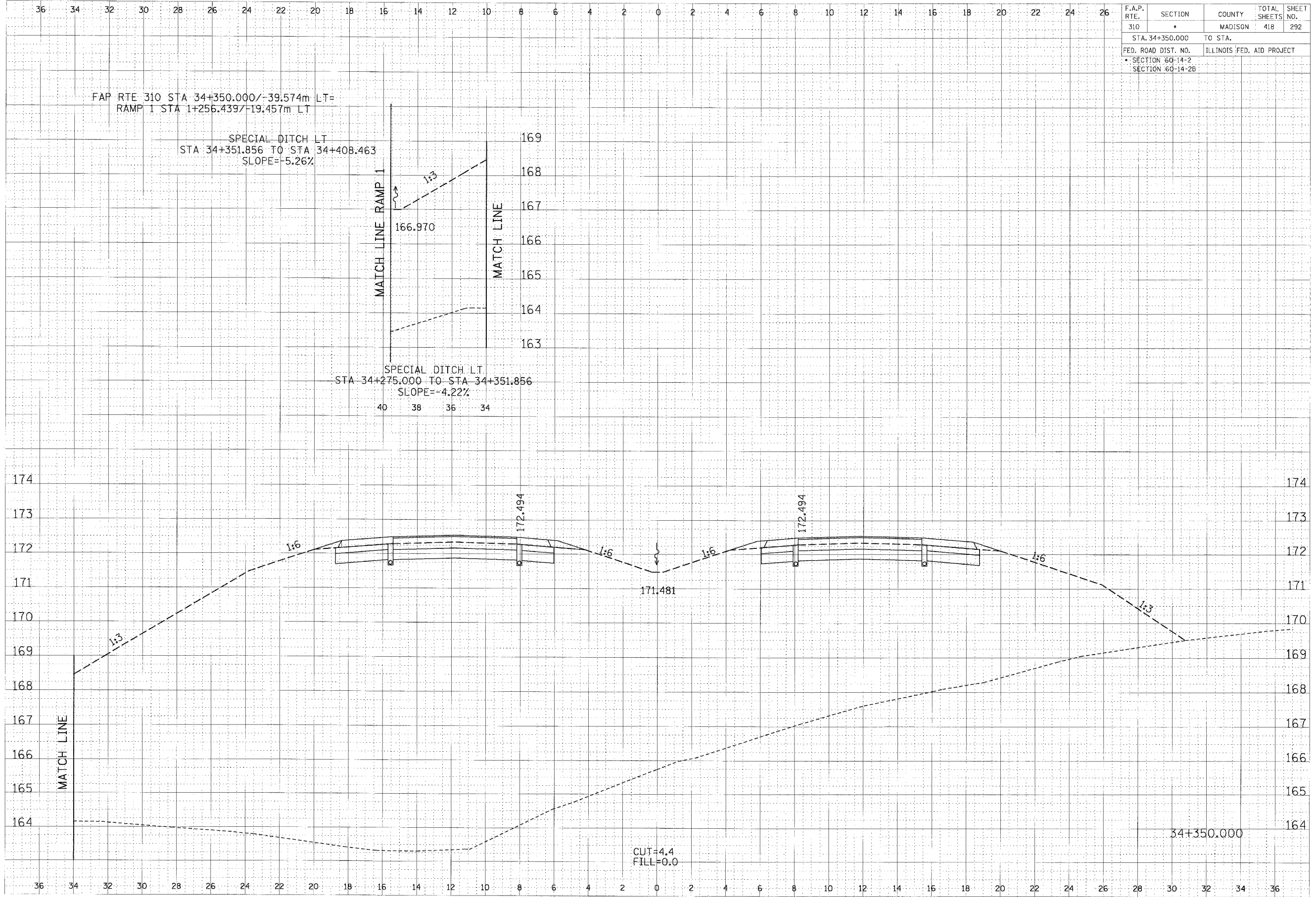
FINAL SURVEY BY: DATE: _____
 REVISIONS BY: DATE: _____
 CHECKED BY: DATE: _____
 DESIGNED BY: DATE: _____
 PLOTTED BY: DATE: _____
 NOTE BOOK NO. _____
 AREA CHECKED _____

ORIGINAL SURVEY BY: DATE: _____
 REVISIONS BY: DATE: _____
 CHECKED BY: DATE: _____
 DESIGNED BY: DATE: _____
 PLOTTED BY: DATE: _____
 NOTE BOOK NO. _____
 AREA CHECKED _____

F.A.P. RTE.	SECTION	COUNTY	TOTAL SHEETS	SHEET NO.
310	•	MADISON	418	291
STA. 34+341.000		TO STA.		
FED. ROAD DIST. NO.	ILLINOIS			FED. AID PROJECT
• SECTION 60-14-2				
• SECTION 60-14-2B				



CROSS SECTION, FAP ROUTE 310, STA 34+341.000



FAP RTE 310 STA 34+350.000/-39.574m LT=
RAMP 1 STA 1+256.439/-19.457m LT

SPECIAL DITCH LT
STA 34+351.856 TO STA 34+408.463
SLOPE=-5.26%

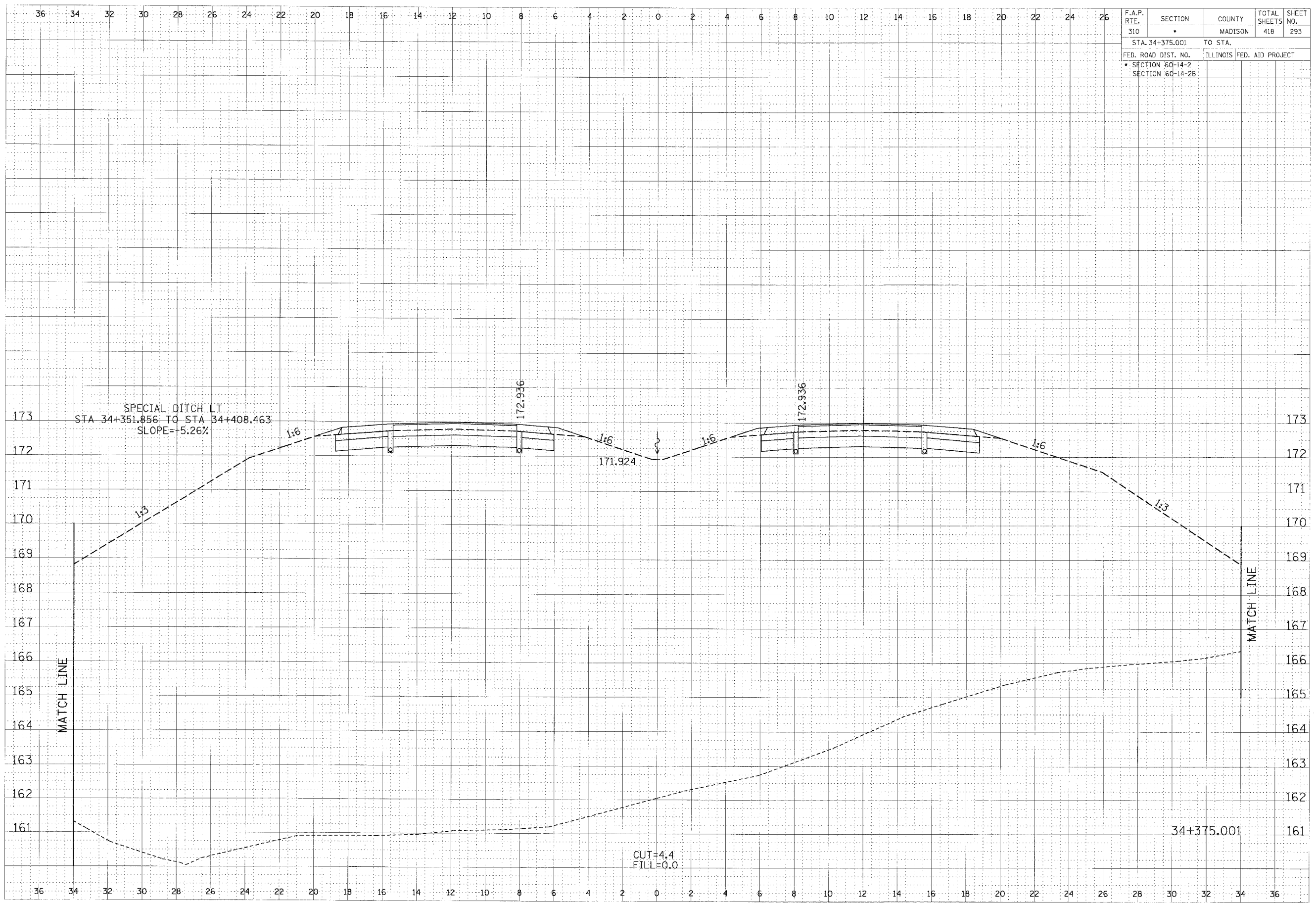
SPECIAL DITCH LT
STA 34+275.000 TO STA 34+351.856
SLOPE=-4.22%

F.A.P. RTE.	SECTION	COUNTY	TOTAL SHEETS	SHEET NO.
310	*	MADISON	418	292
STA. 34+350.000		TO STA.		
FED. ROAD DIST. NO.		ILLINOIS FED. AID PROJECT		
* SECTION 60-14-2				
SECTION 60-14-2B				

F. NO.	DATE
SURVEY	BY
NOTE BOOK	
NO.	

ORIGINAL SURVEY	DATE
NOTE BOOK	BY
NO.	

CROSS SECTION, FAP ROUTE 310, STA 34+350.000



F.A.P. RTE.	SECTION	COUNTY	TOTAL SHEETS	SHEET NO.
310		MADISON	418	293
STA. 34+375.001		TO STA.		
FED. ROAD DIST. NO.		ILLINOIS FED. AID PROJECT		
SECTION 60-14-2				
SECTION 60-14-2B				

FINAL	SUBMITTED	DATE
DATE	BY	
NO. OF SHEETS	TOTAL SHEETS	
NO. OF AREAS CHECKED		

ORIGINAL	DATE	
DATE	BY	
NO. OF SHEETS	TOTAL SHEETS	
NO. OF AREAS CHECKED		

CROSS SECTION, FAP ROUTE 310, STA 34+375.001

\\gpr\pwr\eg\essent310_jpering.dwg 1/15/2007 2:55:54 PM

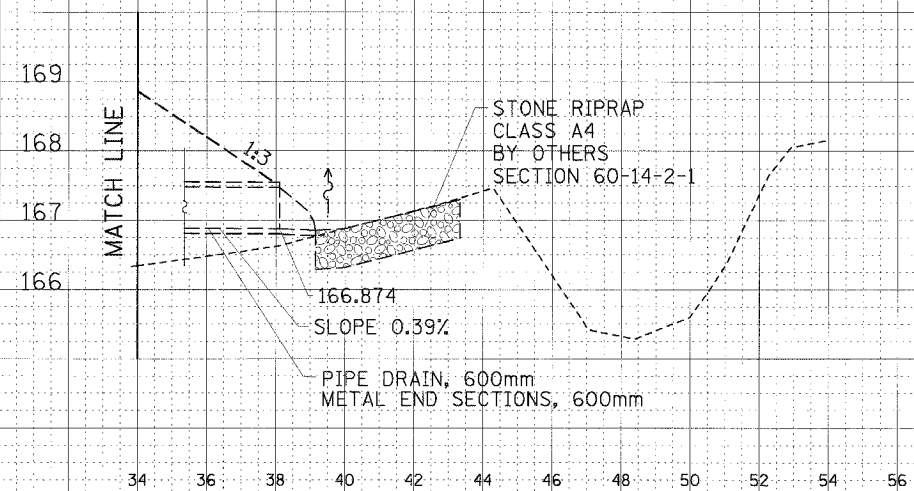
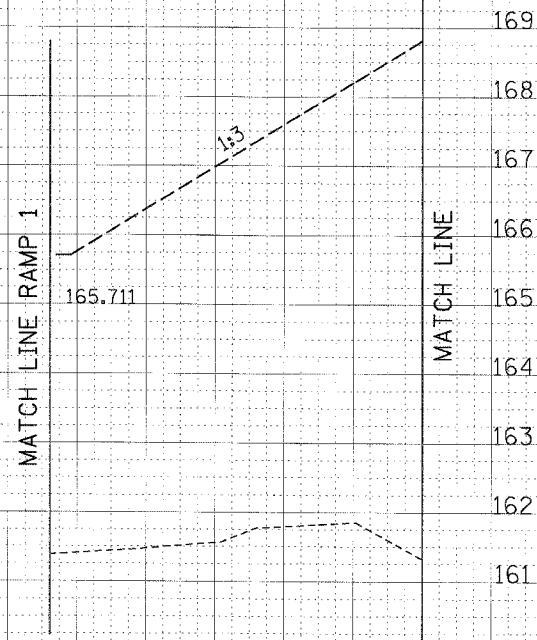
F.A.P. RTE.	SECTION	COUNTY	TOTAL SHEETS	SHEET NO.
310	*	MADISON	418	294
STA. 34+375.001 TO STA.				
FED. ROAD DIST. NO.		ILLINOIS FED. AID PROJECT		
* SECTION 60-14-2		SECTION 60-14-2B		

FINAL	DATE
DESIGNED	
CHECKED	
DATE	
DRAWN	
BY	

DESIGNED	DATE
CHECKED	
DATE	
DRAWN	
BY	

FAP RTE 310 STA 34+375.001/-44.783m LT=
RAMP 1 STA 1+231.104/-22.672m LT

SPECIAL DITCH LT
STA 34+351.856 TO STA 34+408.463
SLOPE=-5.26%



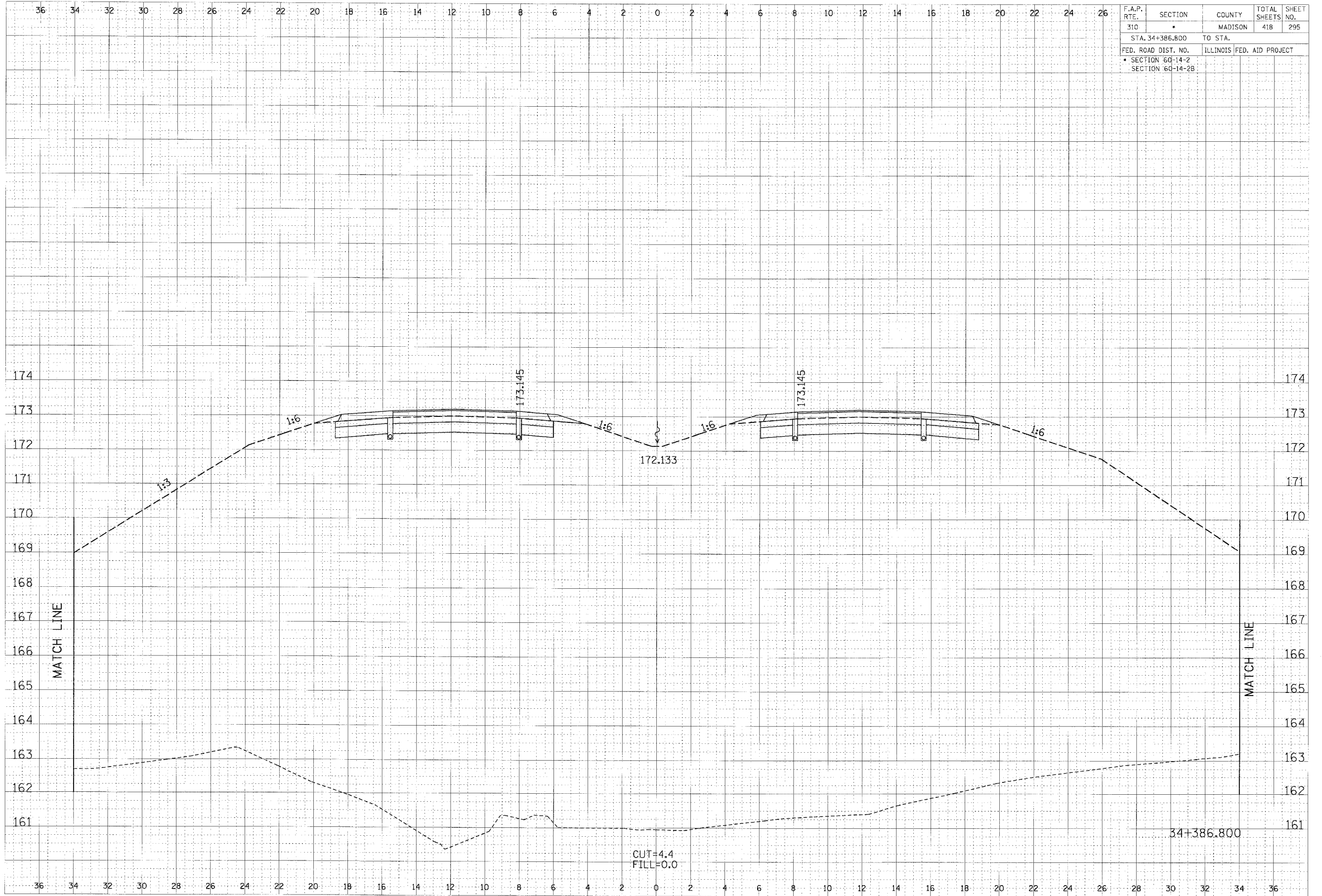
34+375.001

CROSS SECTION, FAP ROUTE 310, STA 34+375.001

F.A.P. RTE.	SECTION	COUNTY	TOTAL SHEETS	SHEET NO.
310	*	MADISON	418	295
STA. 34+386.800		TO STA.		
FED. ROAD DIST. NO.		ILLINOIS FED. AID PROJECT		
* SECTION 60-14-2				
SECTION 60-14-2B				

FINAL	DATE
DRAWN	BY
CHECKED	BY
APPROVED	BY
NO.	

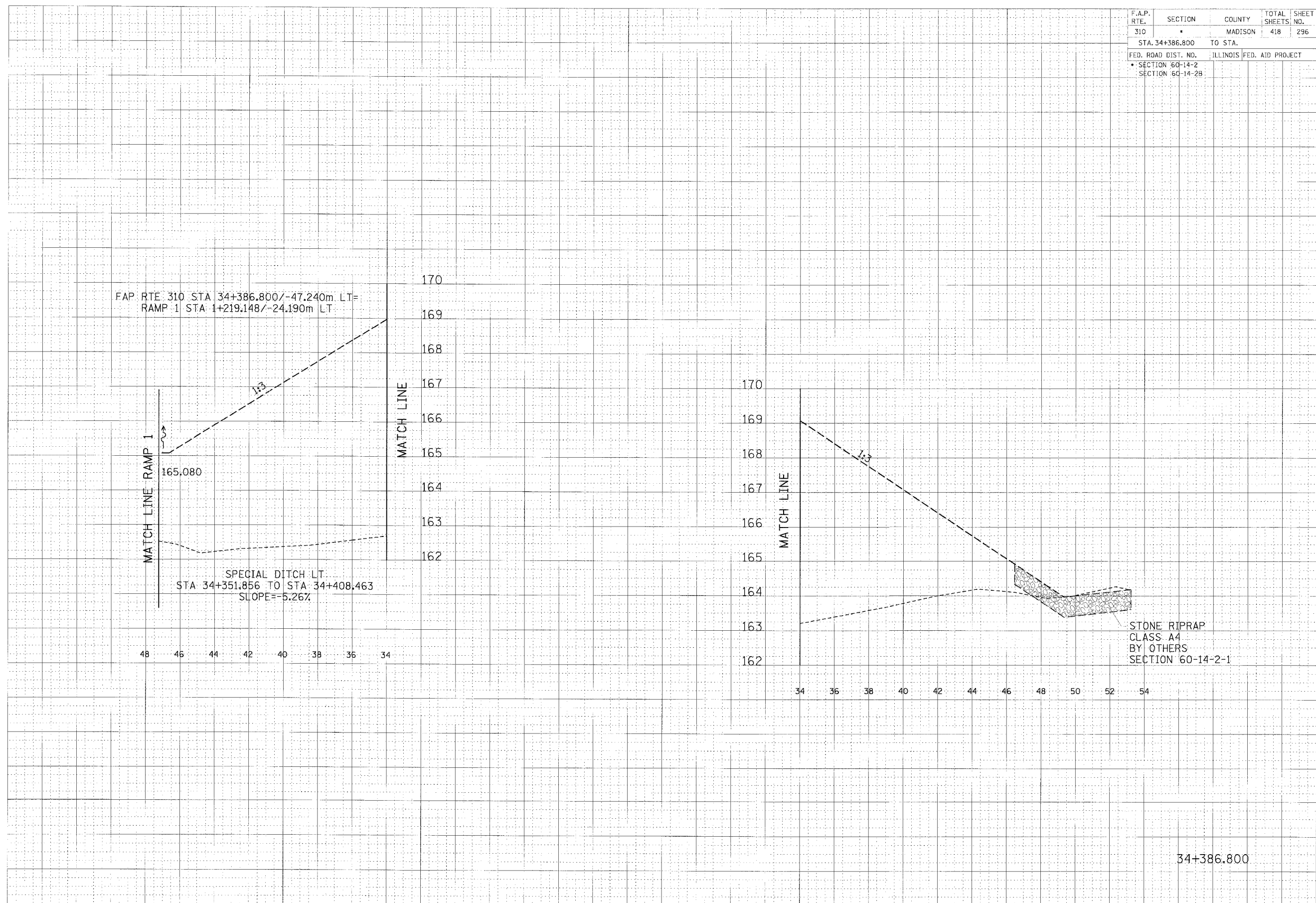
ORIGINAL	DATE
SURVEY	BY
NOTE BOOK	NO.
NO.	



F.A.P. RTE. 310	SECTION *	COUNTY MADISON	TOTAL SHEETS 418	SHEET NO. 296
STA. 34+386.800		TO STA.		
FED. ROAD DIST. NO.		ILLINOIS	FED. AID PROJECT	
* SECTION 60-14-2 SECTION 60-14-2B				

DATE
BY
SURVEY
AREA CHECKED

DATE
BY
SURVEY
AREA CHECKED

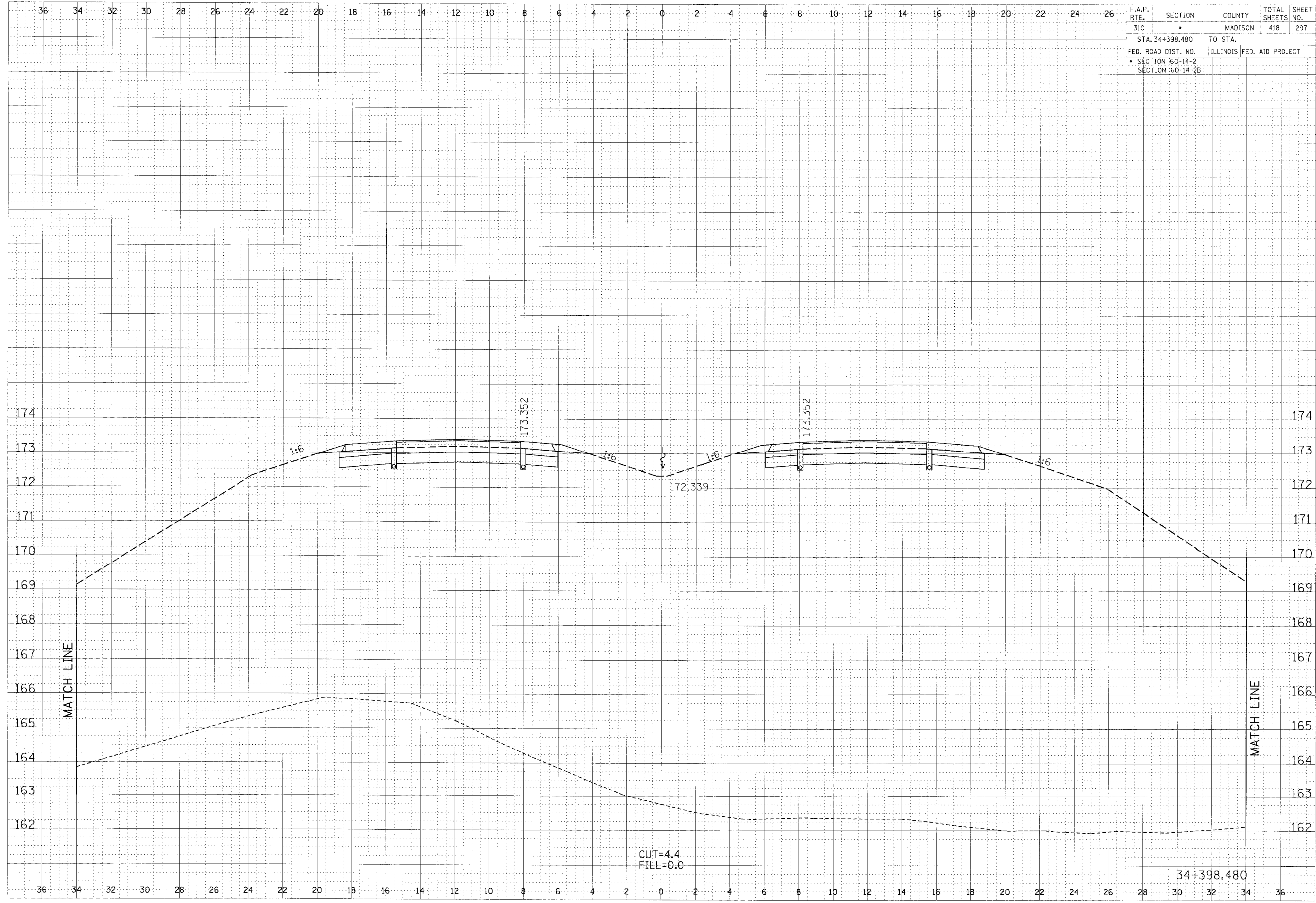


CROSS SECTION, FAP ROUTE 310, STA 34+386.800

F.A.P. RTE.	SECTION	COUNTY	TOTAL SHEETS	SHEET NO.
310		MADISON	418	297
STA. 34+398.480		TO STA.		
FED. ROAD DIST. NO.		ILLINOIS FED. AID PROJECT		
SECTION 60-14-2		SECTION 60-14-2B		

FINISHED SURFACE	BY	DATE
NOTE BOOK		
AREAS		
WORK		

ORIGINAL SURVEY	BY	DATE
NOTE BOOK		
AREAS		
WORK		

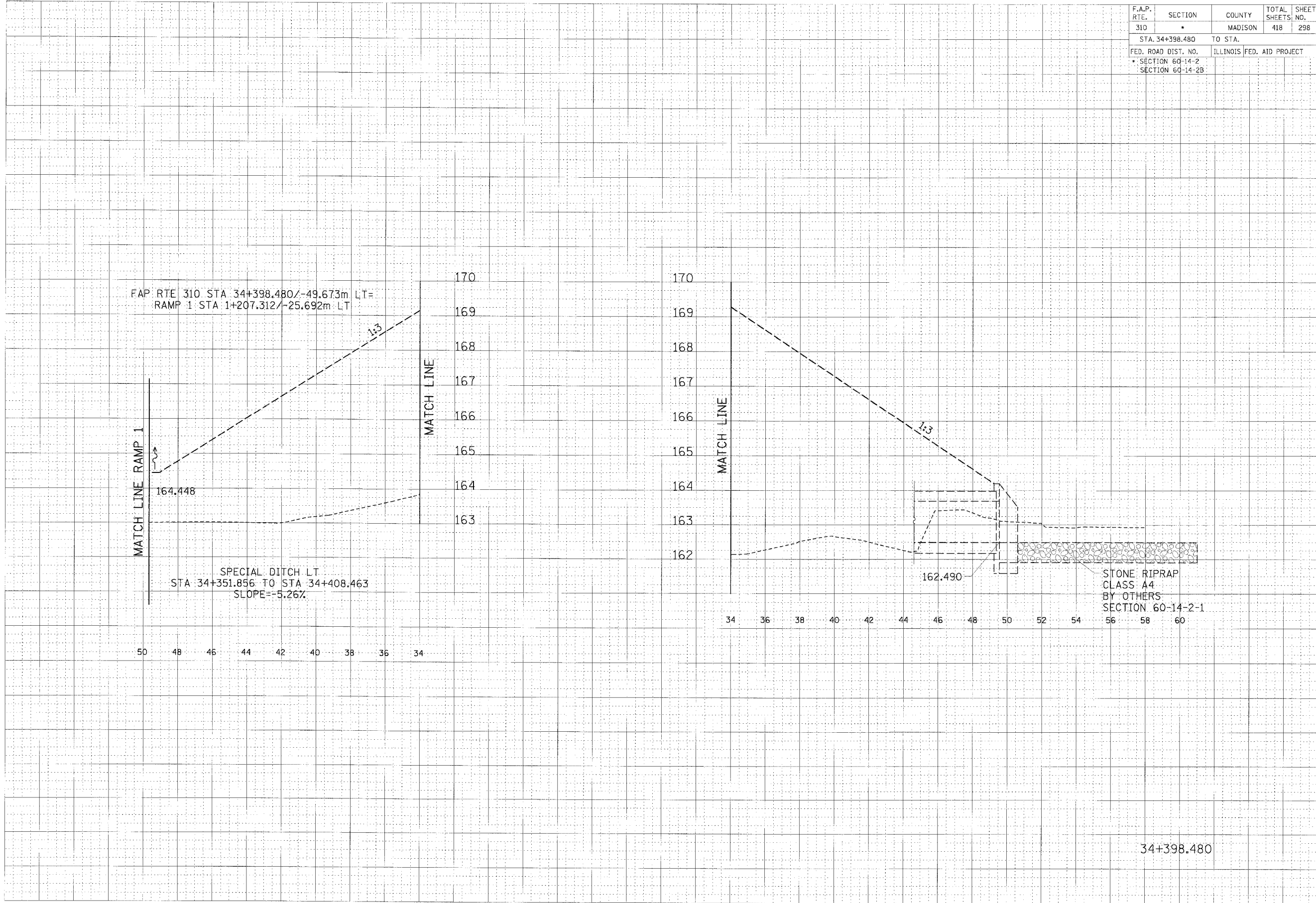


CROSS SECTION, FAP ROUTE 310, STA 34+398.480

F.A.P. RTE.	SECTION	COUNTY	TOTAL SHEETS	SHEET NO.
310	*	MADISON	418	298
STA. 34+398.480		TO STA.		
FED. ROAD DIST. NO.		ILLINOIS	FED. AID PROJECT	
* SECTION 60-14-2				
SECTION 60-14-2B				

FINAL SURVEY	REVISIONS	DATE
NO. 1	NO. 1	
NO.	NO.	

ORIGINAL SURVEY	REVISIONS	DATE
NO. 1	NO. 1	
NO.	NO.	



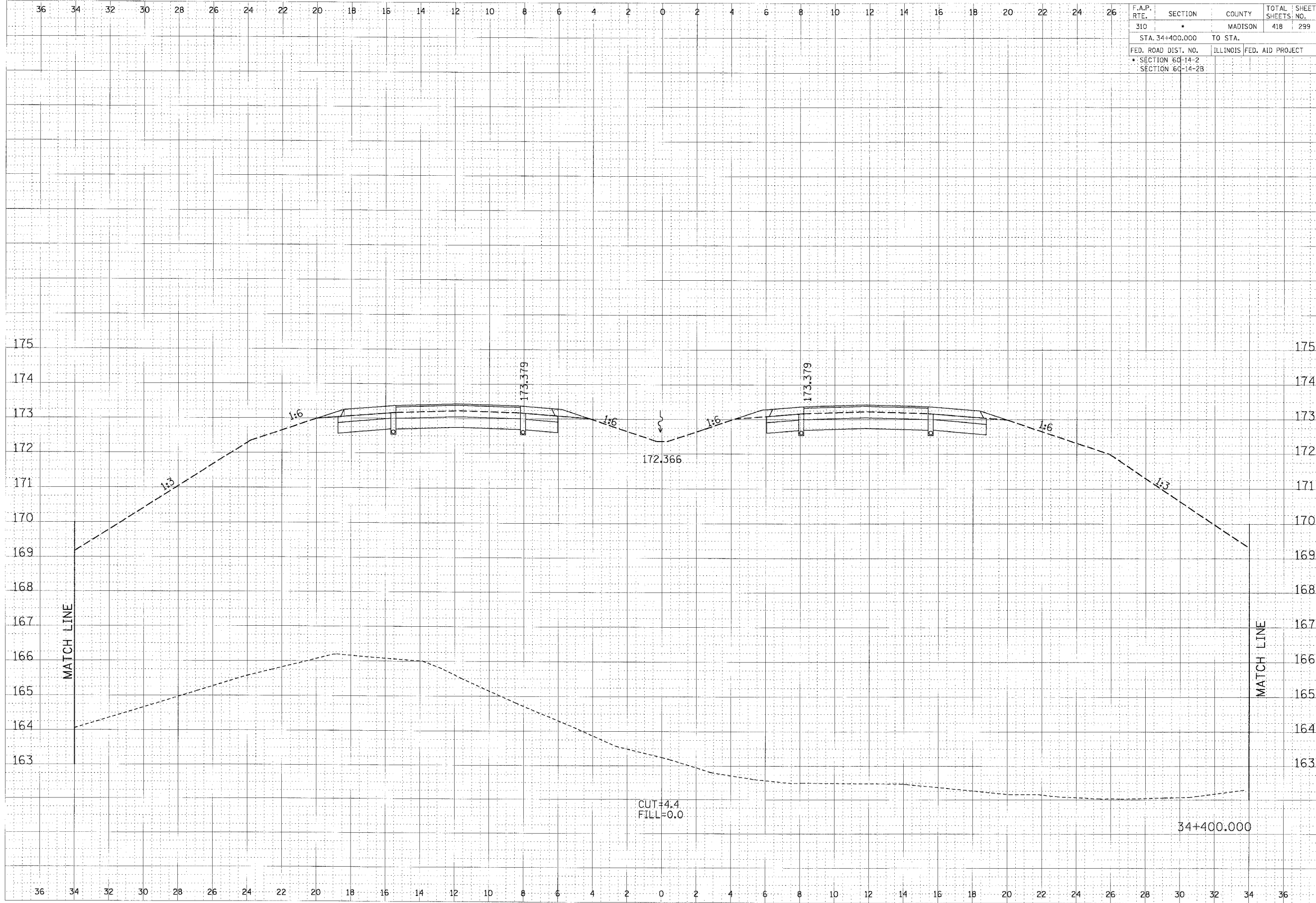
34+398.480

CROSS SECTION, FAP ROUTE 310, STA 34+398.480

F.A.P. RTE.	SECTION	COUNTY	TOTAL SHEETS	SHEET NO.
310	*	MADISON	418	299
STA. 34+400.000		TO STA.		
FED. ROAD DIST. NO.	ILLINOIS	FED. AID PROJECT		
* SECTION 60-14-2				
SECTION 60-14-2B				

FINL. SURVEY	BY	DATE
NO. E. BOOK		
NO. E. SHEET		
NO. E. CHECKED		

ORIGINAL SURVEY	BY	DATE
NO. E. BOOK		
NO. E. SHEET		
NO. E. CHECKED		

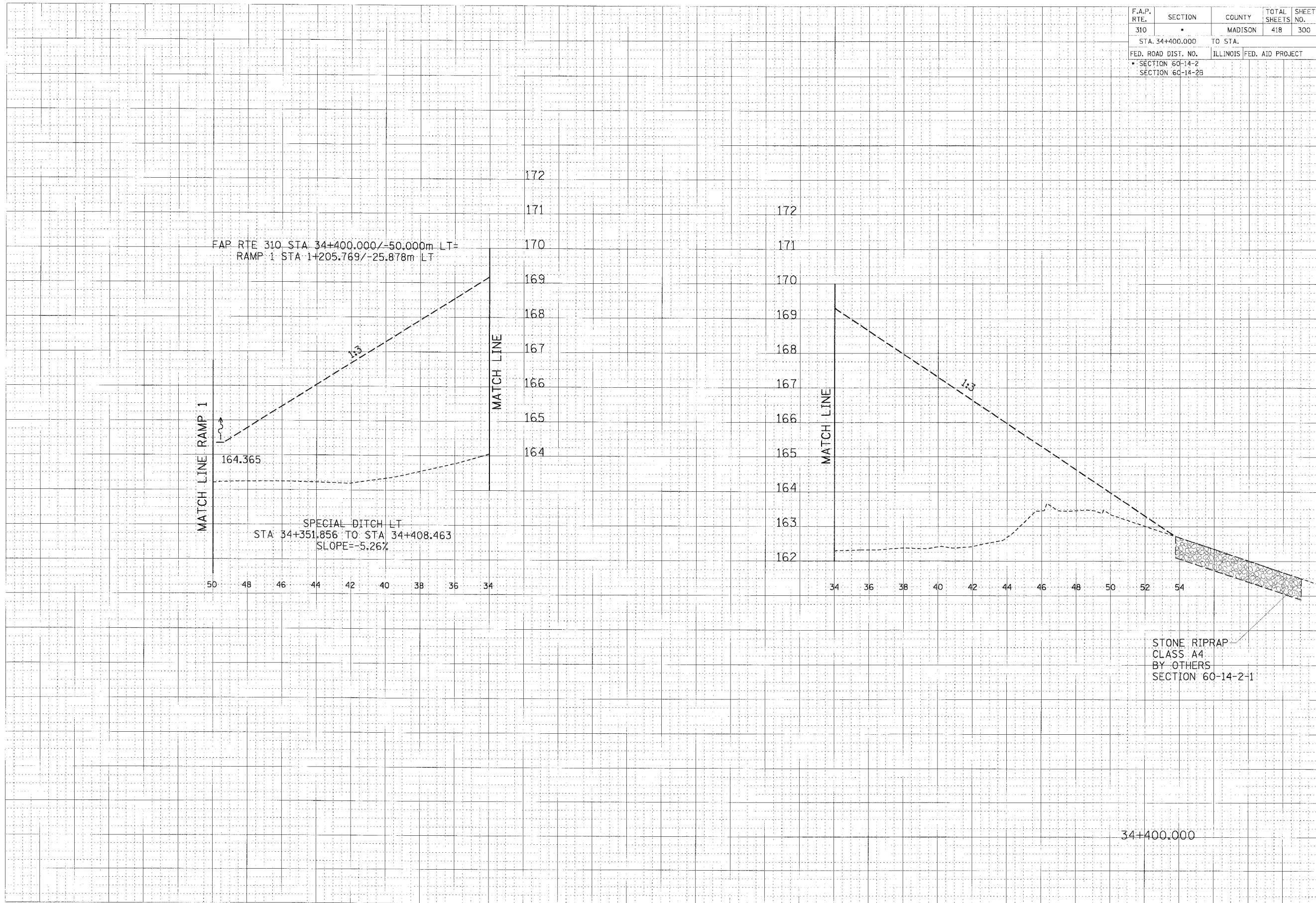


CROSS SECTION, FAP ROUTE 310, STA 34+400.000

F.A.P. RTE.	SECTION	COUNTY	TOTAL SHEETS	SHEET NO.
310		MADISON	418	300
STA. 34+400.000		TO STA.		
FED. ROAD DIST. NO.		ILLINOIS FED. AID PROJECT		
SECTION 60-14-2		SECTION 60-14-2B		

FINAL SURVEY	DATE
APPROVED	BY
NOTED	
TEMPLATE	
NOTE BOOK	
NO.	
REVISIONS	
DATE	
BY	
REASON	

ORIGINAL SURVEY	DATE
APPROVED	BY
NOTED	
TEMPLATE	
NOTE BOOK	
NO.	
REVISIONS	
DATE	
BY	
REASON	



CROSS SECTION, FAP ROUTE 310, STA 34+400.000