

F.A.P. RTE.	SECTION	COUNTY	TOTAL SHEETS	SHEET NO.
310	*	MADISON	418	301
STA. 34+425.000		TO STA.		
FED. ROAD DIST. NO.	ILLINOIS	FED. AID PROJECT		
* SECTION 60-14-2				
SECTION 60-14-2B				

FINAL SURVEY	DATE
NO. OF SHEETS	
DATE	
BY	
REVISIONS	
PLOTTED	
TOPGRAPH	
AREAS CHECKED	

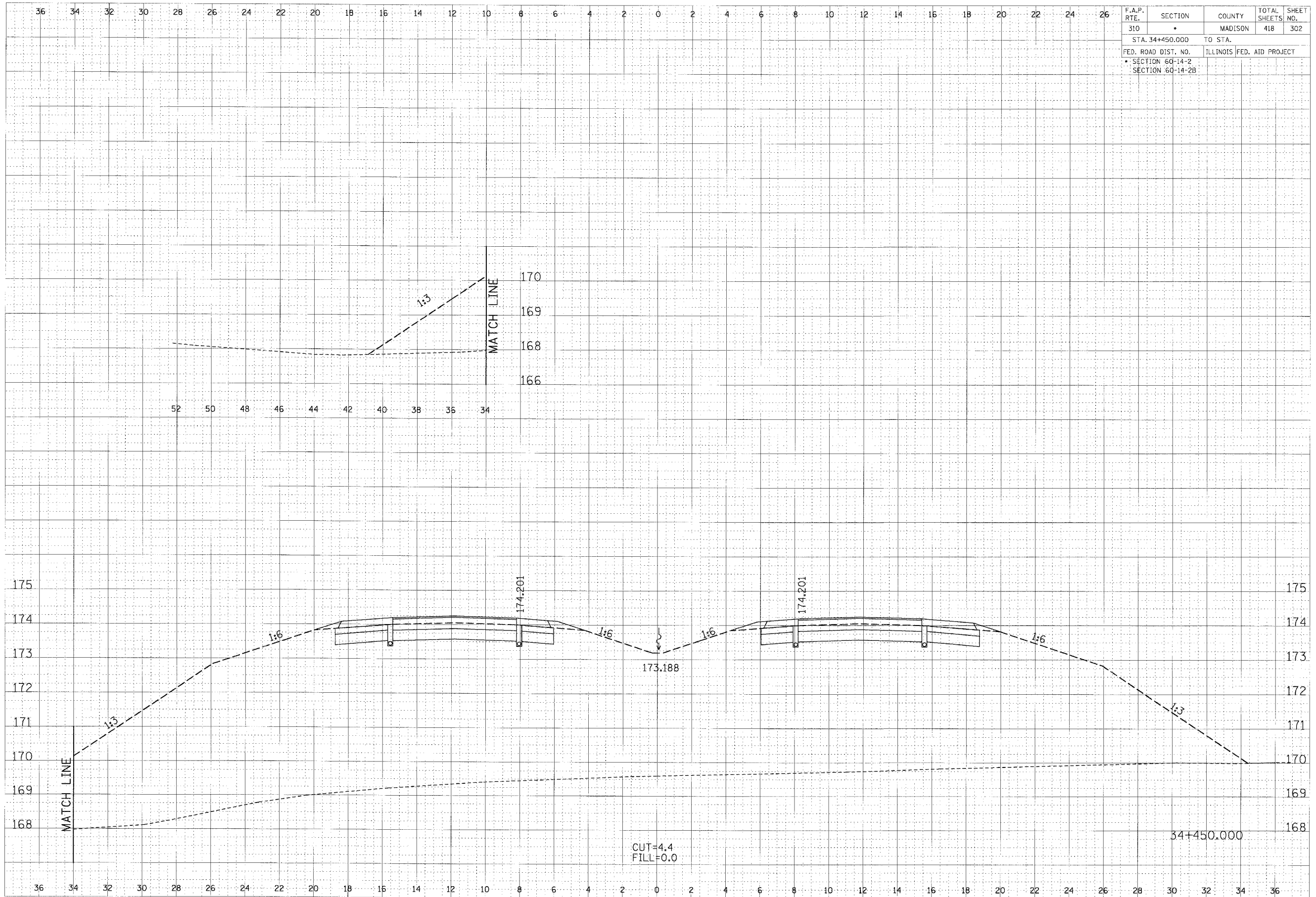
ORIGINAL SURVEY	DATE
NO. OF SHEETS	
DATE	
BY	
REVISIONS	
PLOTTED	
TOPGRAPH	
AREAS CHECKED	

CROSS SECTION, FAP ROUTE 310, STA 34+425.000

BY	DATE
DESIGNED	
DRAWN	
CHECKED	
IN CHARGE	
APPROVED	

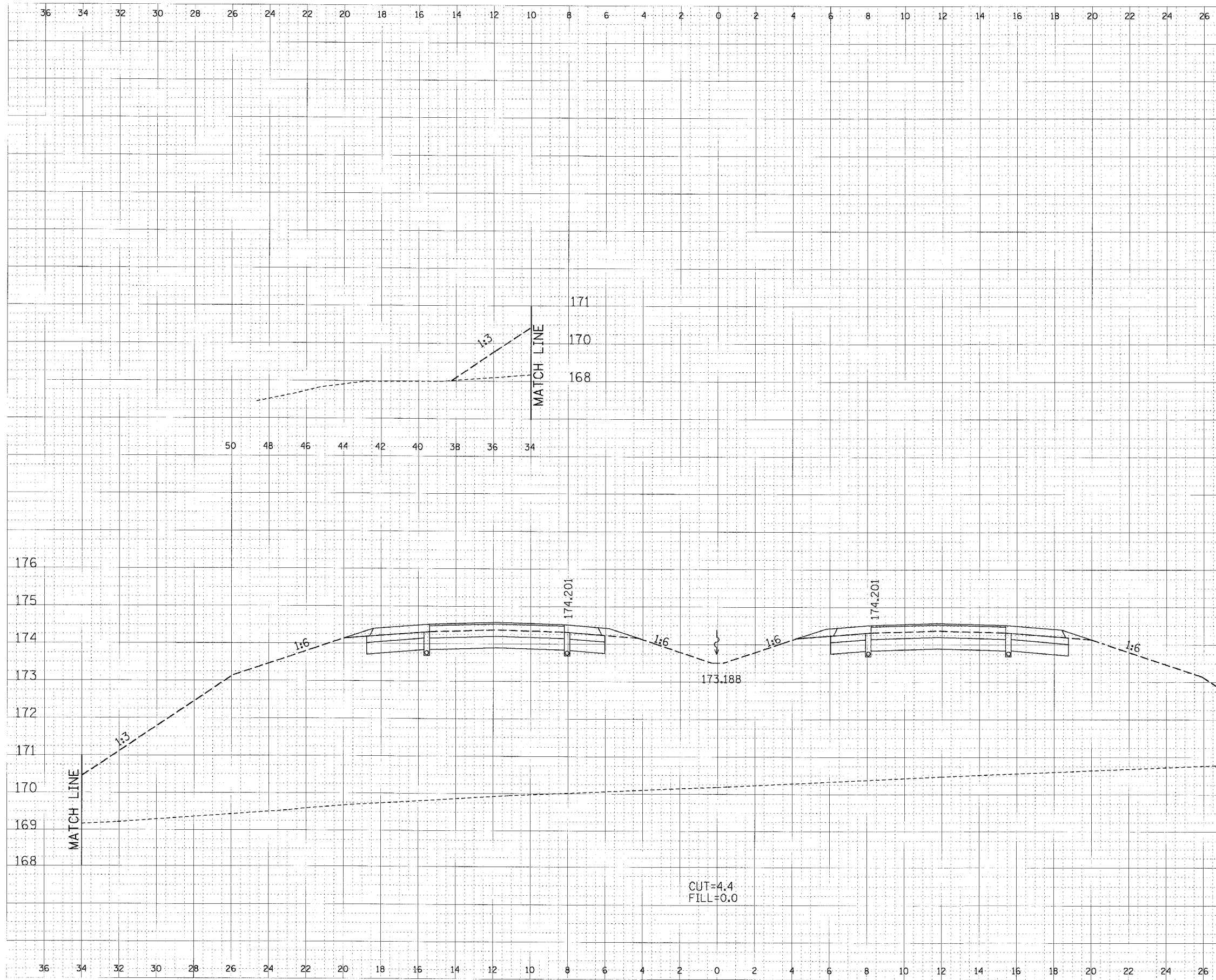
BY	DATE
DESIGNED	
DRAWN	
CHECKED	
IN CHARGE	
APPROVED	

F.A.P. RTE.	SECTION	COUNTY	TOTAL SHEETS	SHEET NO.
310	*	MADISON	418	302
STA. 34+450.000		TO STA.		
FED. ROAD DIST. NO.	ILLINOIS	FED. AID PROJECT		
* SECTION 60-14-2				
SECTION 60-14-2B				



CUT=4.4
FILL=0.0

CROSS SECTION, FAP ROUTE 310, STA 34+450.000



F.A.P. RTE.	SECTION	COUNTY	TOTAL SHEETS	SHEET NO.
310	*	MADISON	418	303
STA. 34+475.000		TO STA.		
FED. ROAD DIST. NO.		ILLINOIS FED. AID PROJECT		
* SECTION 60-14-2				
* SECTION 60-14-2B				

FINAL SURVEY	DATE
NOTE BOOK	BY
ARCHIVE	DATE
NO.	

ORIGINAL SURVEY	DATE
NOTE BOOK	BY
ARCHIVE	DATE
NO.	

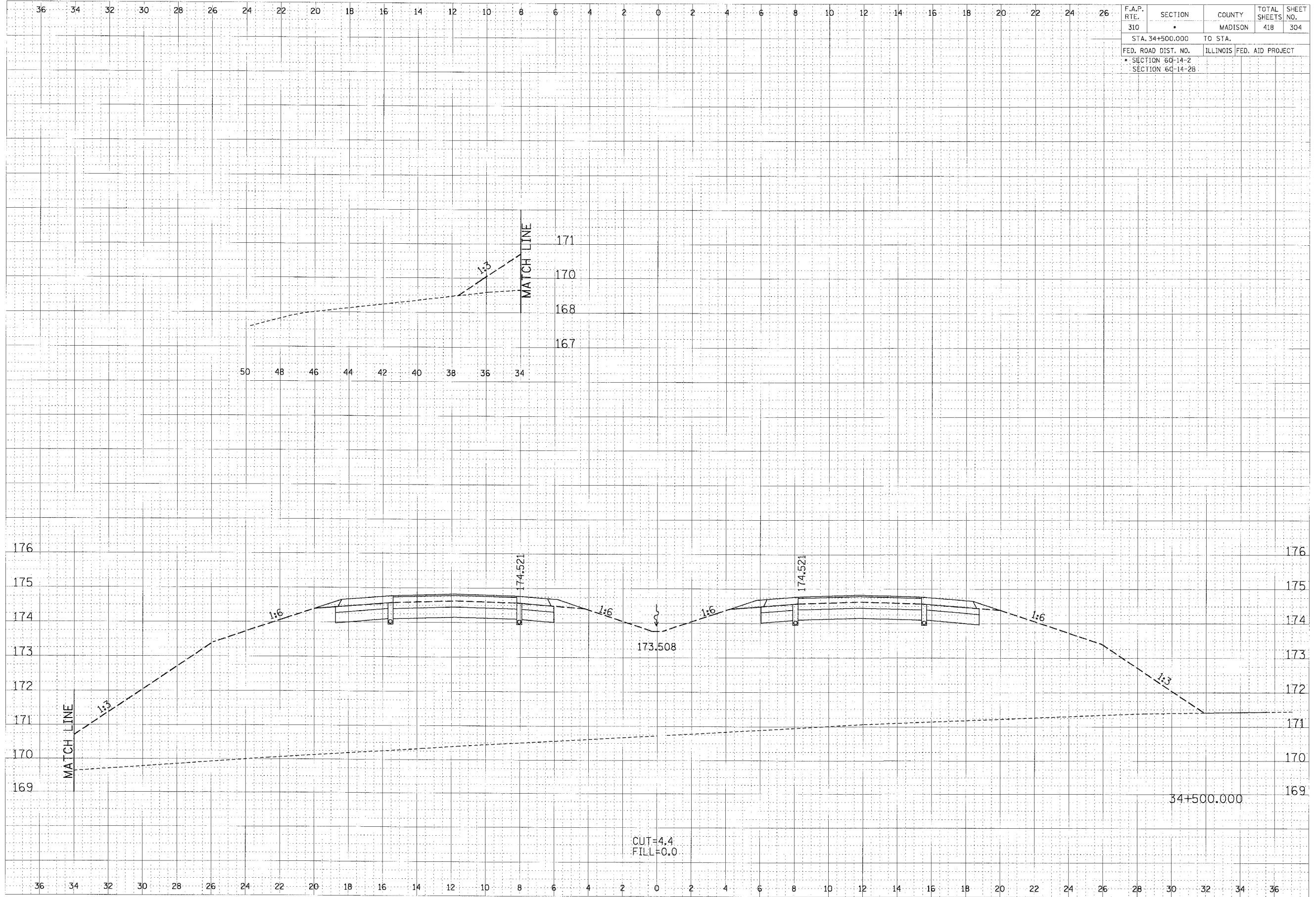
CROSS SECTION, FAP ROUTE 310, STA 34+475.000

...g:\p\proj\asset\310.dwg (no) .dgn 1/15/2007 2:52:12 PM

F.A.P. RTE.	SECTION	COUNTY	TOTAL SHEETS	SHEET NO.
310	*	MADISON	418	304
STA. 34+500.000		TO STA.		
FED. ROAD DIST. NO.		ILLINOIS FED. AID PROJECT		
* SECTION 60-14-2		SECTION 60-14-2B		

FINISHED SURFACE	BY	DATE
NOTED		
NOTED		
NOTED		
NOTED		

ORIGINAL SURVEY	BY	DATE
NOTED		
NOTED		
NOTED		
NOTED		

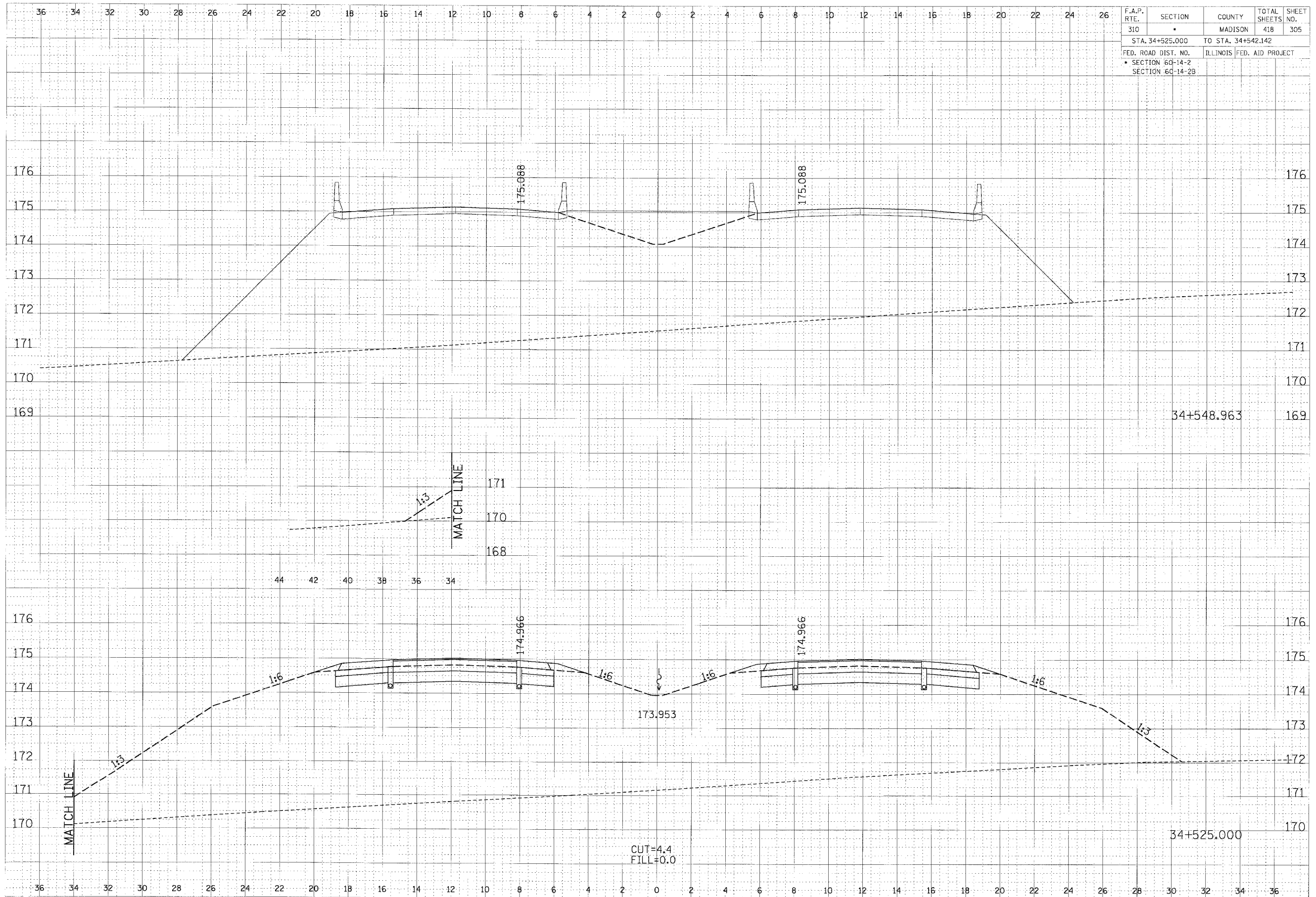


CROSS SECTION, FAP ROUTE 310, STA 34+500.000

F.A.P. RTE.	SECTION	COUNTY	TOTAL SHEETS	SHEET NO.
310	*	MADISON	418	305
STA. 34+525.000		TO STA. 34+542.142		
FED. ROAD DIST. NO.	ILLINOIS	FED. AID PROJECT		
SECTION 60-14-2				
SECTION 60-14-2B				

FINAL SURVEY	DATE
NOTED	BY
NOTE BOOK	
TEMPERATURE	
AREAS CHECKED	

ORIGINAL SURVEY	DATE
NOTED	BY
NOTE BOOK	
TEMPERATURE	
AREAS CHECKED	

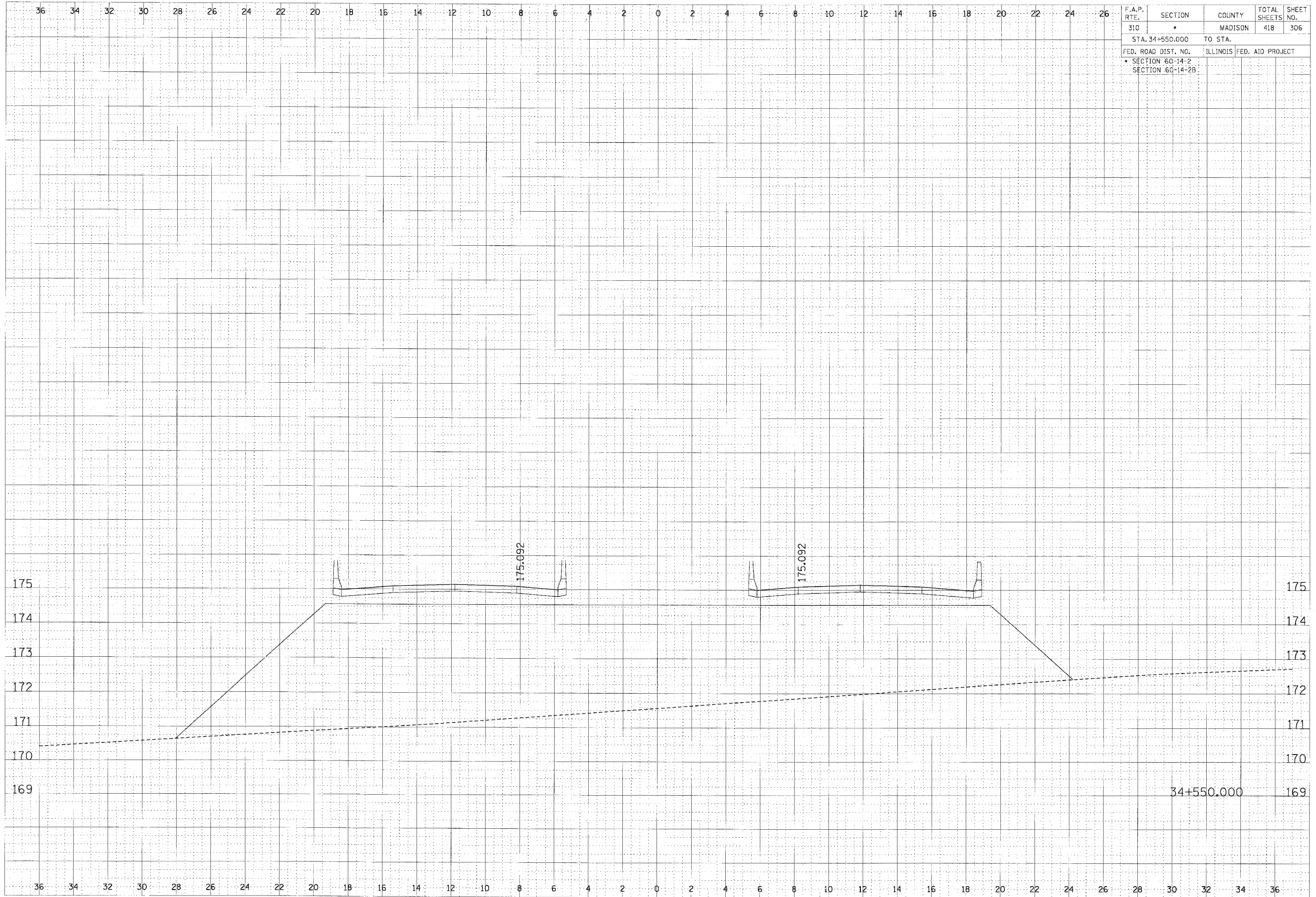


CROSS SECTION, FAP ROUTE 310, STA 34+525.000 TO STA 34+548.963

F.A.P. RTE.	SECTION	COUNTY	TOTAL SHEETS	SHEET NO.
310	•	MADISON	418	306
STA. 34+550.000		TO STA.		
FED. ROAD DIST. NO.	ILLINOIS	FED. AID PROJECT		
• SECTION 60-14-2				
SECTION 60-14-2B				

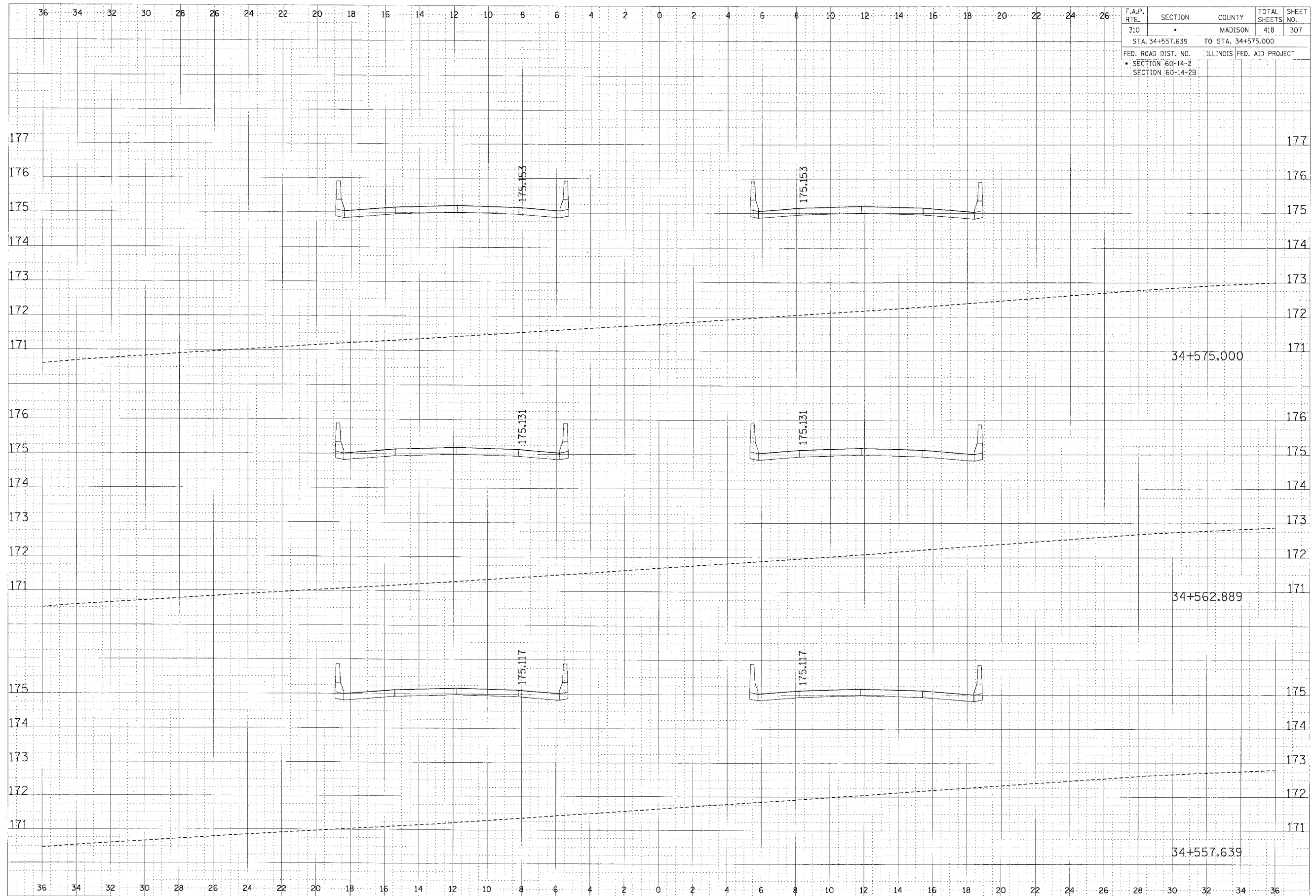
FINAL SURVEY	UNREVISED SURVEY	BY	DATE
NOTE BOOK NO.	FLIGHT		
	TERMINAL		
	AREAS CHECKED		

ORIGINAL SURVEY	UNREVISED SURVEY	BY	DATE
NOTE BOOK NO.	FLIGHT		
	TERMINAL		
	AREAS CHECKED		



CROSS SECTION, FAP ROUTE 310, STA 34+550.000

F.A.P. RTE.	SECTION	COUNTY	TOTAL SHEETS	SHEET NO.
310	*	MADISON	418	307
STA. 34+557.639		TO STA. 34+575.000		
FED. ROAD DIST. NO.		ILLINOIS	FED. AID PROJECT	
* SECTION 60-14-2		SECTION 60-14-2B		

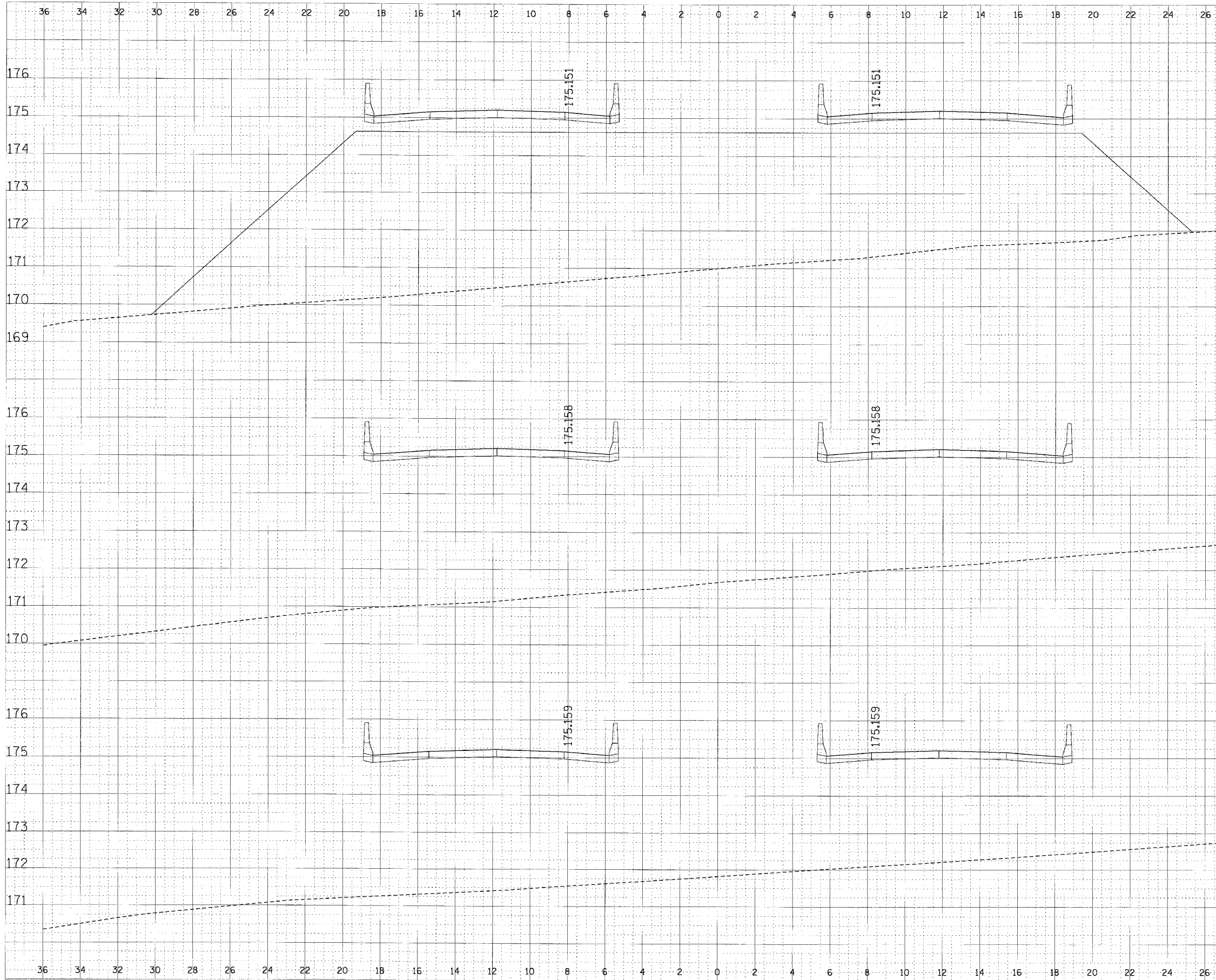


FINISH SURVEY	DATE
BY	
NOTE BOOK	
NO.	

ORIGINAL SURVEY	DATE
BY	
NOTE BOOK	
NO.	

CROSS SECTION, FAP ROUTE 310, STA 34+557.639 TO STA 34+575.000

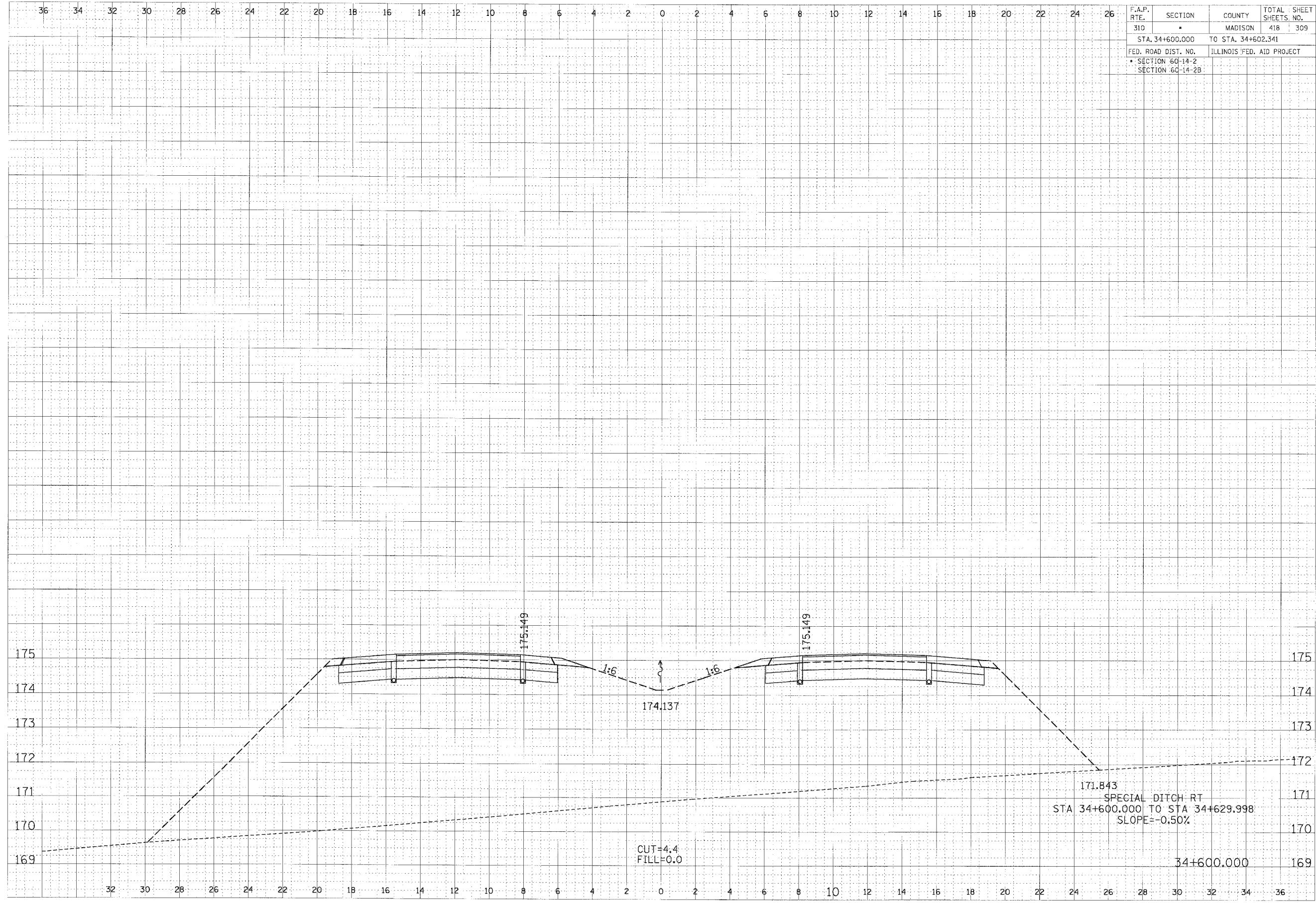
F.A.P. RTE.	SECTION	COUNTY	TOTAL SHEETS	SHEET NO.
310	*	MADISON	418	308
STA. 34+584.892 TO STA. 34+598.730				
FED. ROAD DIST. NO.		ILLINOIS	FED. AID PROJECT	
* SECTION 60-14-2				176
SECTION 60-14-2B				



FINAL SURVEY	DATE
INITIALS	BY
NO.	

UNIFORM SURVEY	DATE
NOTE BOOK	BY
NO.	

CROSS SECTION, FAP ROUTE 310, STA 34+584.892 TO STA 34+598.730



F.A.P. RTE.	SECTION	COUNTY	TOTAL SHEETS NO.
310	*	MADISON	418 309
STA. 34+600.000		TO STA. 34+602.341	
FED. ROAD DIST. NO.		ILLINOIS FED. AID PROJECT	
* SECTION 60-14-2			
SECTION 60-14-2B			

FINAL SURVEY DATE
 SURVEYED BY
 CHECKED BY
 DATE

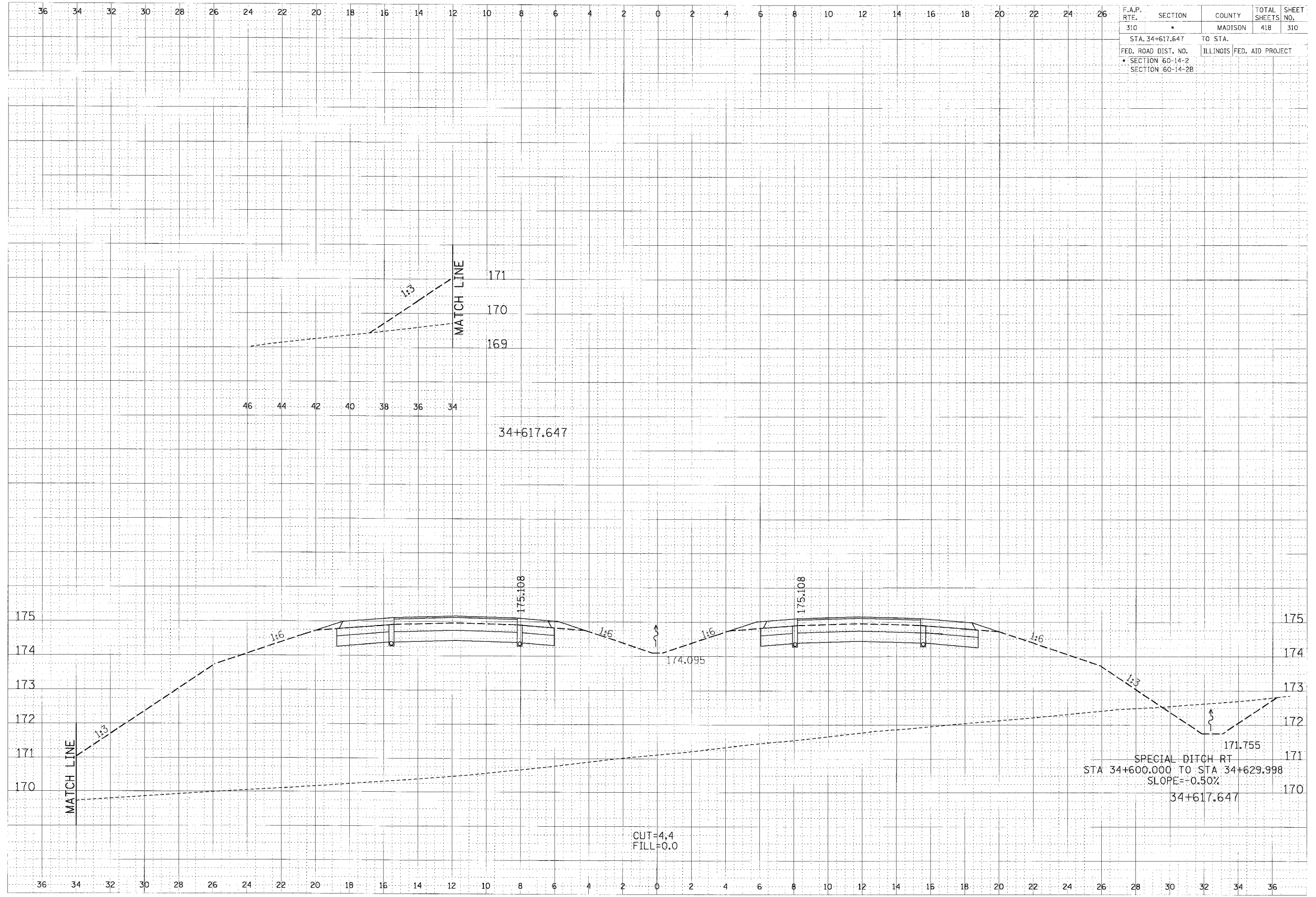
ORIGINAL SURVEY DATE
 SURVEYED BY
 CHECKED BY
 DATE

CROSS SECTION, FAP ROUTE 310, STA 34+600.000 TO STA 34+602.341

F.A.P. RTE.	SECTION	COUNTY	TOTAL SHEETS	SHEET NO.
310	*	MADISON	418	310
STA. 34+617.647		TO STA.		
FED. ROAD DIST. NO.		ILLINOIS FED. AID PROJECT		
* SECTION 60-14-2				
SECTION 60-14-2B				

FINAL SURVEYED	DATE
SURVEY	
NOTE BOOK	
AREA	
NO.	

BY	DATE

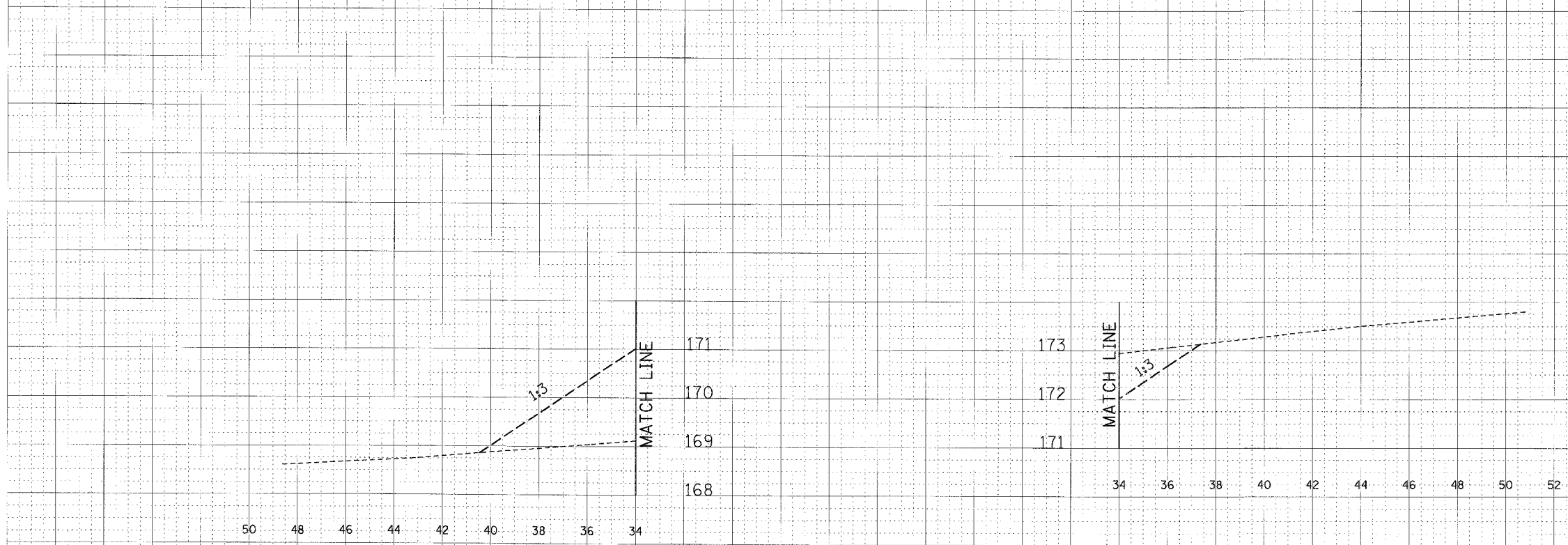


CROSS SECTION, FAP ROUTE 310, STA 34+617.647

36 34 32 30 28 26 24 22 20 18 16 14 12 10 8 6 4 2 0 2 4 6 8 10 12 14 16 18 20 22 24 26

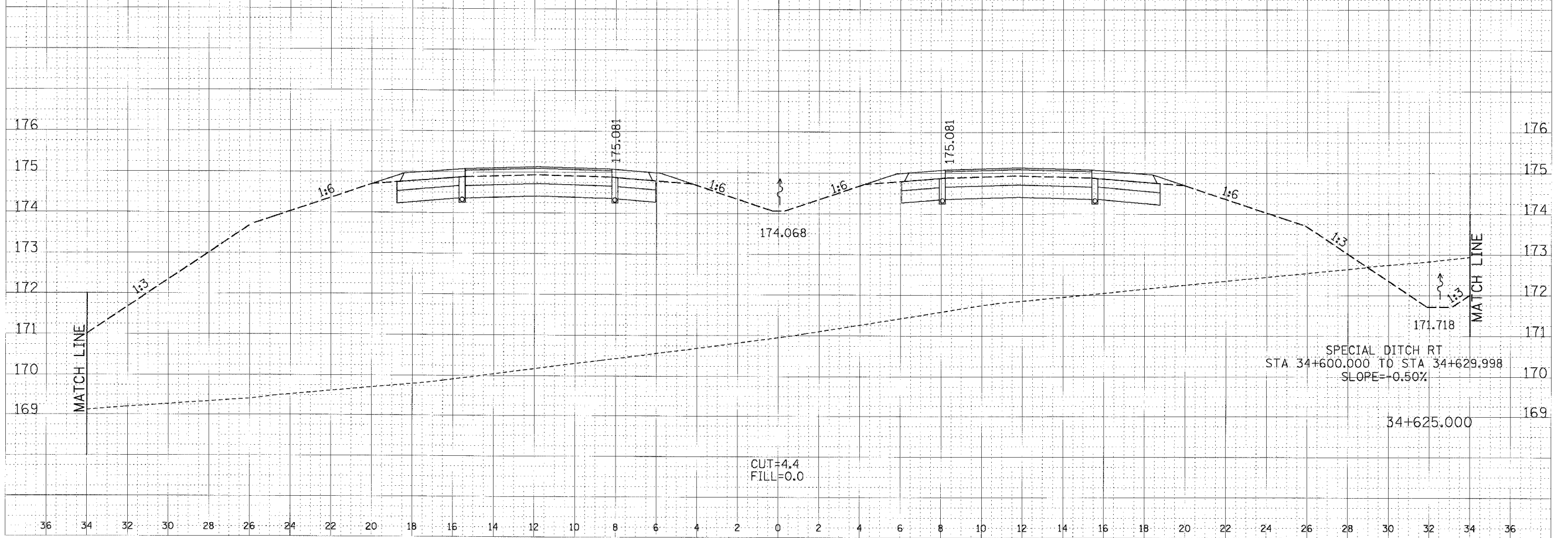
F.A.P. RTE.	SECTION	COUNTY	TOTAL SHEETS	SHEET NO.
310	*	MADISON	418	311
STA. 34+625.000		TO STA.		
FED. ROAD DIST. NO.		ILLINOIS FED. AID PROJECT		
* SECTION 60-14-2		SECTION 60-14-2B		

FINL	DATE
SURV	BY
PLT	BY
CHK	BY
APP	BY
NO.	



34+625.000

ORGNL	DATE
DLN	BY
PLT	BY
CHK	BY
APP	BY
NO.	

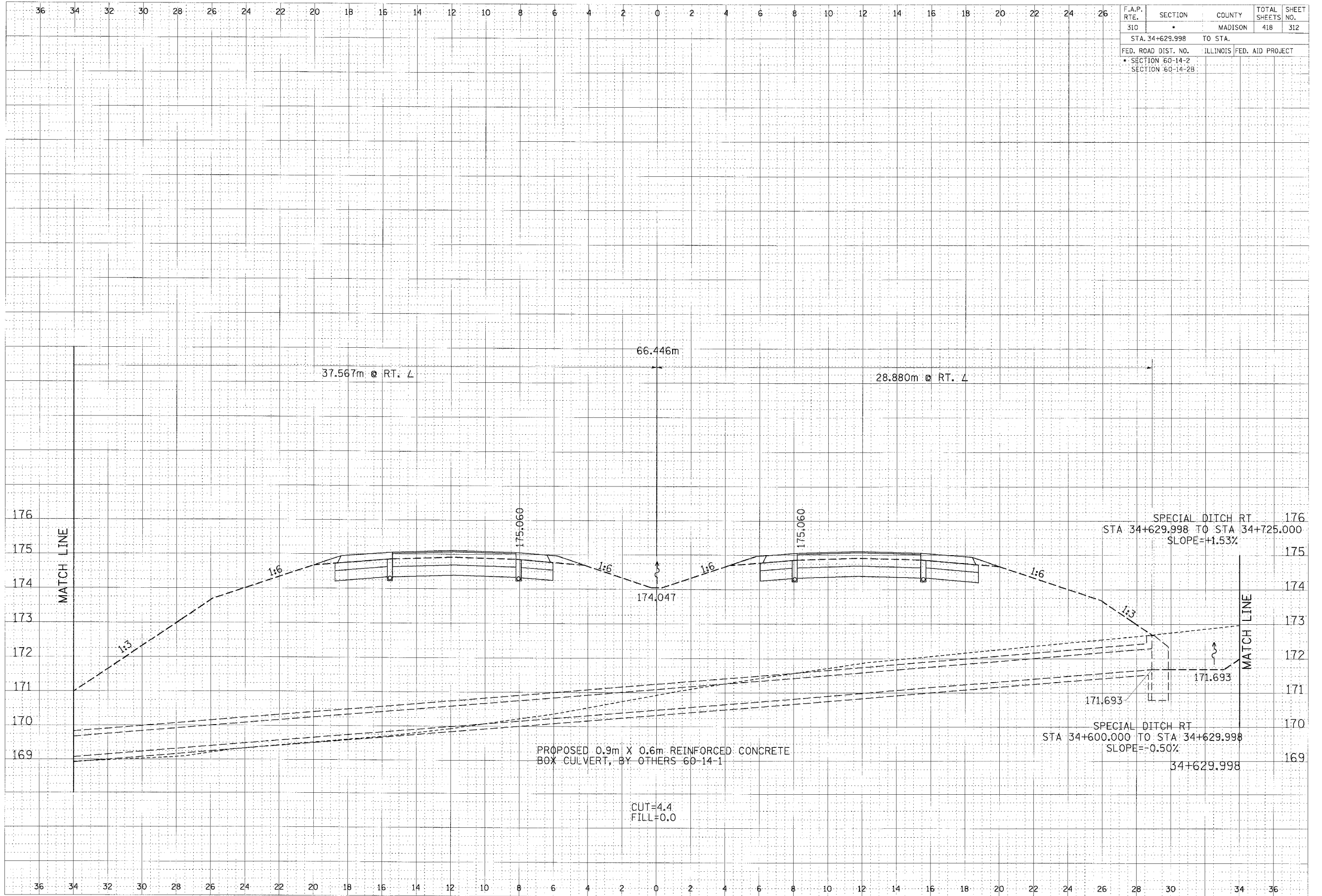


SPECIAL DITCH RT
STA 34+600.000 TO STA 34+629.998
SLOPE=+0.50%

CUT=4.4
FILL=0.0

36 34 32 30 28 26 24 22 20 18 16 14 12 10 8 6 4 2 0 2 4 6 8 10 12 14 16 18 20 22 24 26 28 30 32 34 36

CROSS SECTION, FAP ROUTE 310, STA 34+625.000



F.A.P. RTE.	SECTION	COUNTY	TOTAL SHEETS	SHEET NO.
310	*	MADISON	418	312
STA. 34+629.998 TO STA.				
FED. ROAD DIST. NO.	ILLINOIS		FED. AID PROJECT	
* SECTION 60-14-2				
SECTION 60-14-2B				

FINAL SURVEY	DATE
BY	
REVISION	
NOTED	
REVISION	
NOTED	
REVISION	
NOTED	

ORIGINAL SURVEY	DATE
BY	
REVISION	
NOTED	
REVISION	
NOTED	
REVISION	
NOTED	

PROPOSED 0.9m X 0.6m REINFORCED CONCRETE BOX CULVERT, BY OTHERS 60-14-1

SPECIAL DITCH RT STA 34+600.000 TO STA 34+629.998 SLOPE=-0.50%

SPECIAL DITCH RT STA 34+629.998 TO STA 34+725.000 SLOPE=+1.53%

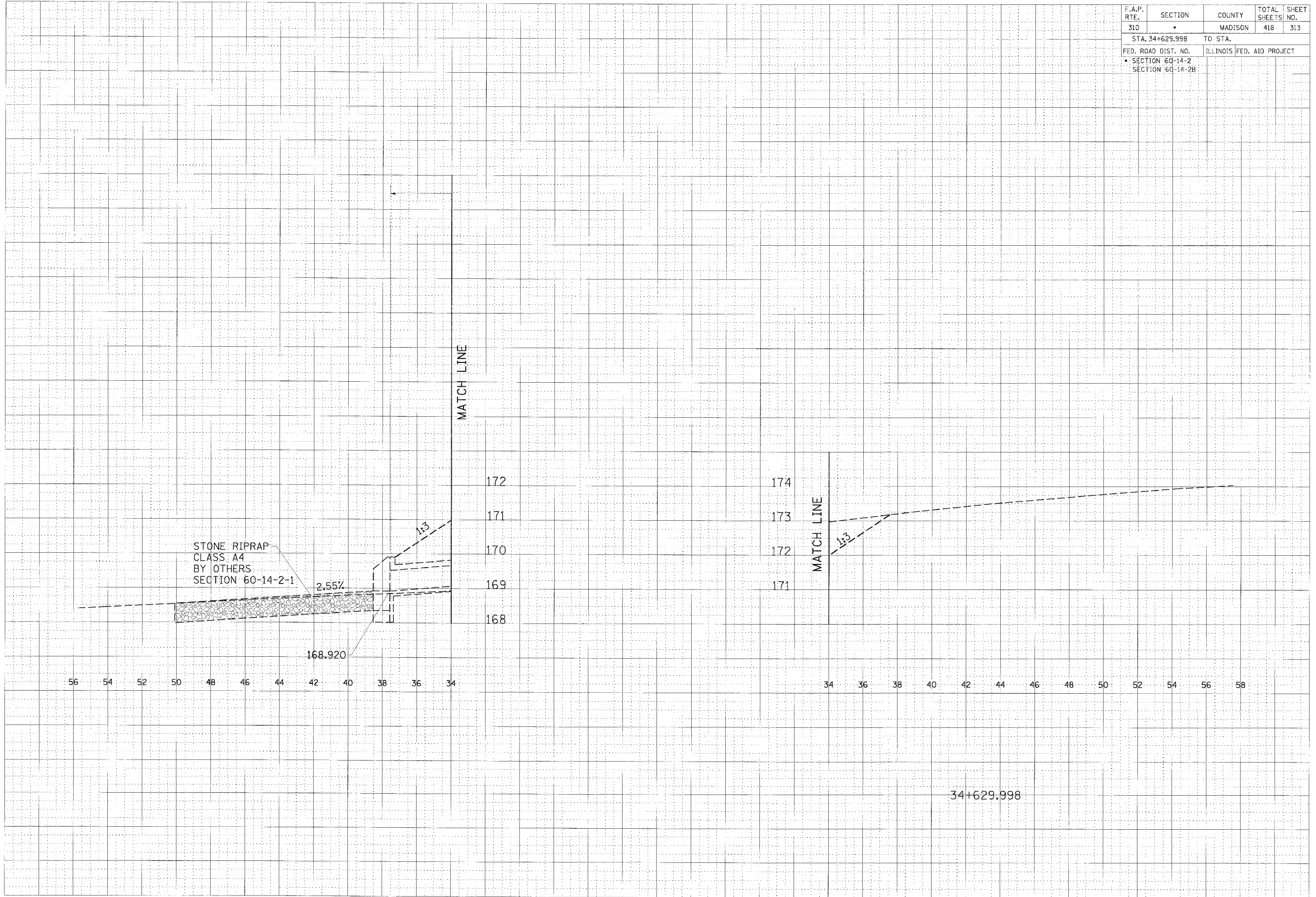
CUT=4.4
FILL=0.0

CROSS SECTION, FAP ROUTE 310, STA 34+629.998

F.A.P. RTE.	SECTION	COUNTY	TOTAL SHEETS	SHEET NO.
310	•	MADISON	418	313
STA. 34+629.998		TO STA.		
FED. ROAD DIST. NO.	ILLINOIS FED. AID PROJECT			
• SECTION 60-14-2				
SECTION 60-14-2B				

LINE	BY	DATE
REVISION		
NO.		

ORIGINAL	BY	DATE
REVISION		
NO.		

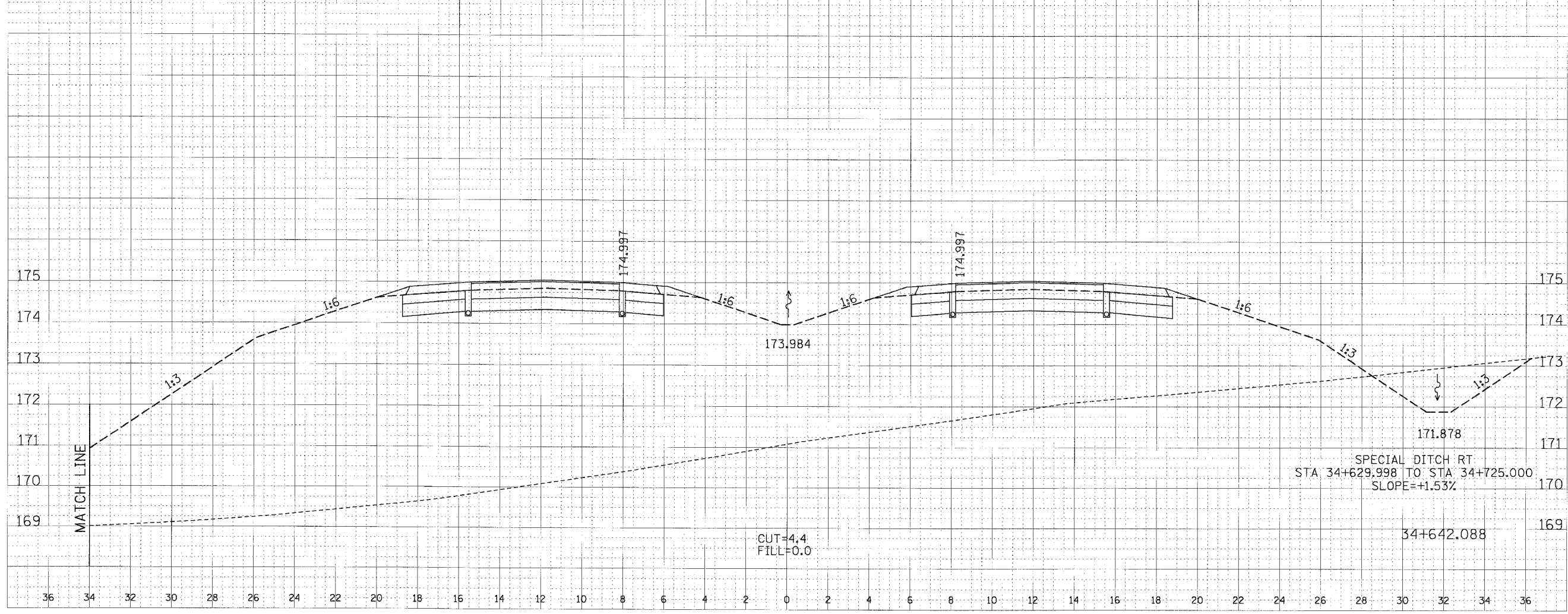
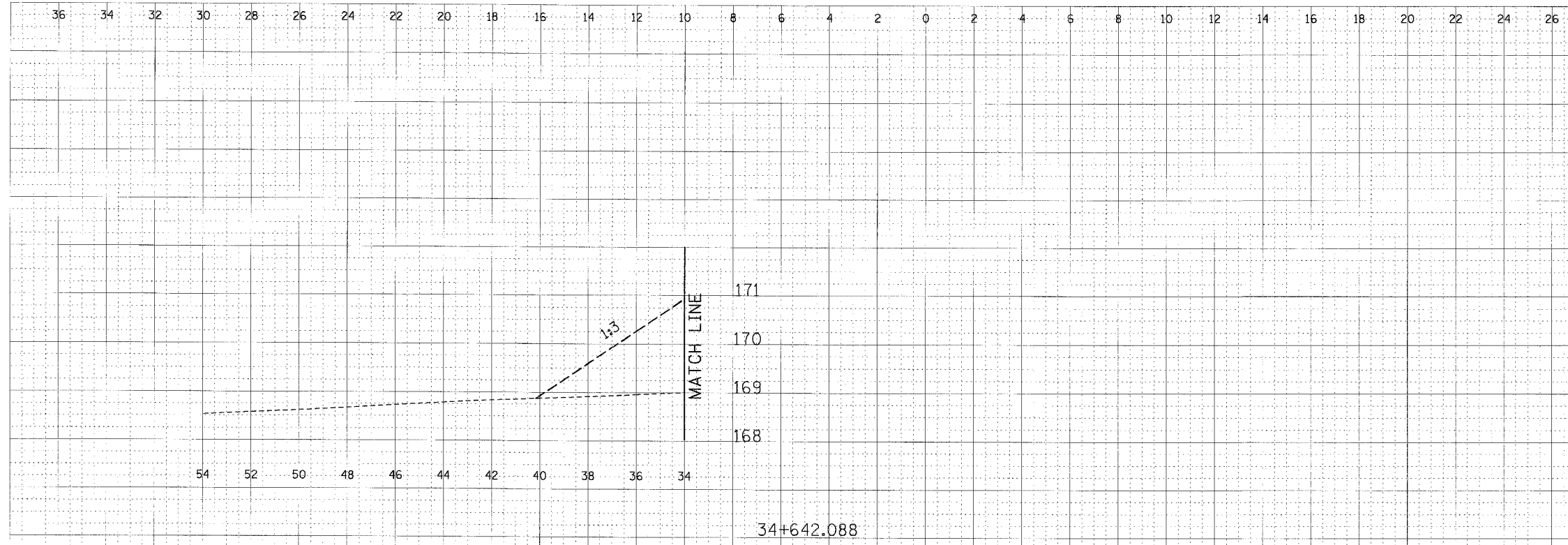


CROSS SECTION, FAP ROUTE 310, STA 34+629.998

F.A.P. RTE.	SECTION	COUNTY	TOTAL SHEETS	SHEET NO.
310	*	MADISON	418	314
STA. 34+642.088		TO STA.		
FED. ROAD DIST. NO.		ILLINOIS FED. AID PROJECT		
* SECTION 60-14-2				
SECTION 60-14-2B				

P. 102
 SURVEYED
 CHECKED
 DRAWN
 DATE
 BY

ORIGINAL
 SURVEY
 CHECKED
 DRAWN
 DATE
 BY



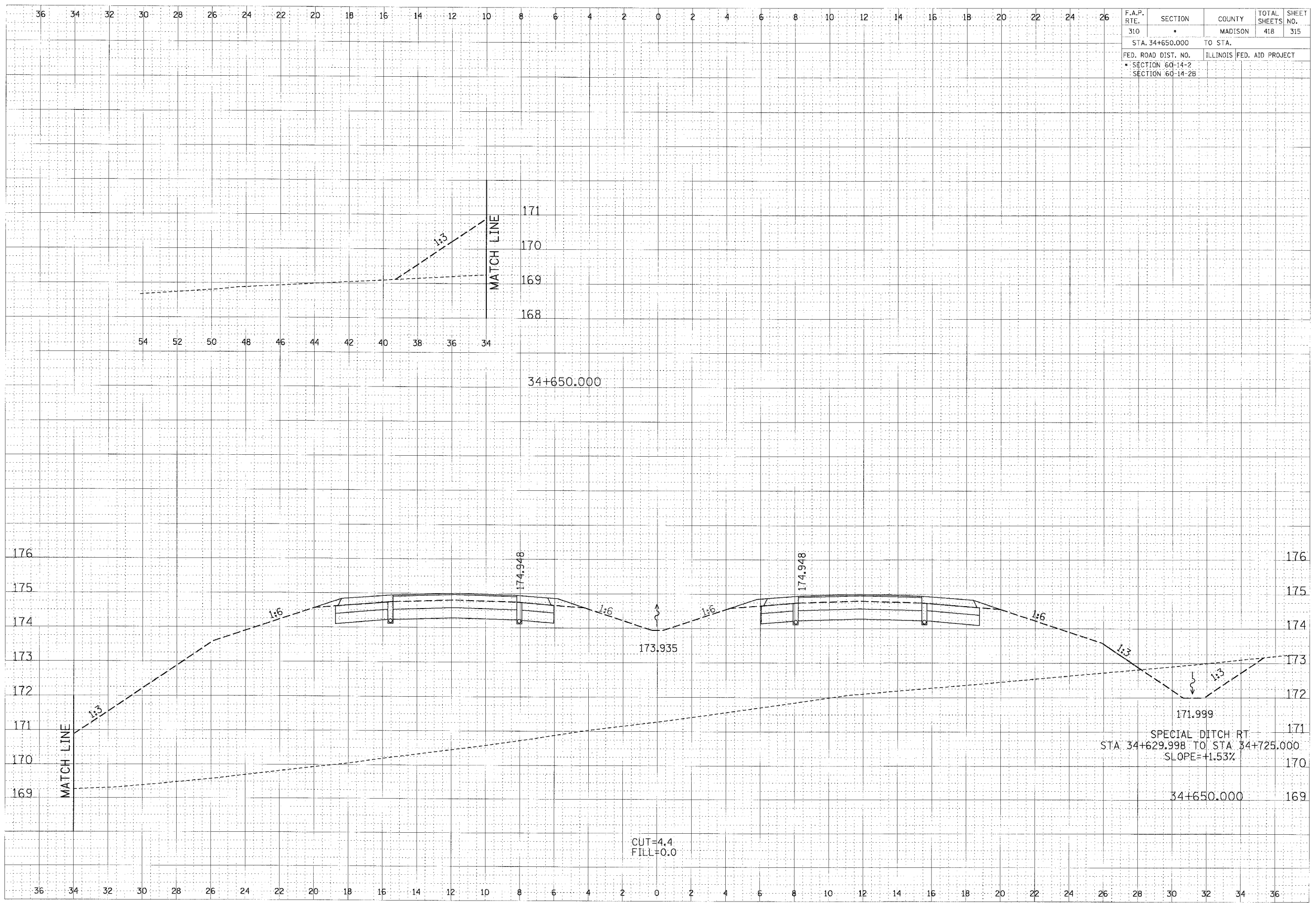
SPECIAL DITCH RT
 STA 34+629.998 TO STA 34+725.000
 SLOPE=+1.53%

CROSS SECTION, FAP ROUTE 310, STA 34+642.088

F.A.P. RTE.	SECTION	COUNTY	TOTAL SHEETS	SHEET NO.
310		MADISON	418	315
STA. 34+650.000		TO STA.		
FED. ROAD DIST. NO.		ILLINOIS FED. AID PROJECT		
SECTION 60-14-2		SECTION 60-14-2B		

FINAL	REVISION	DATE
ENGINEER	BY	
PLANNER		
NO.		

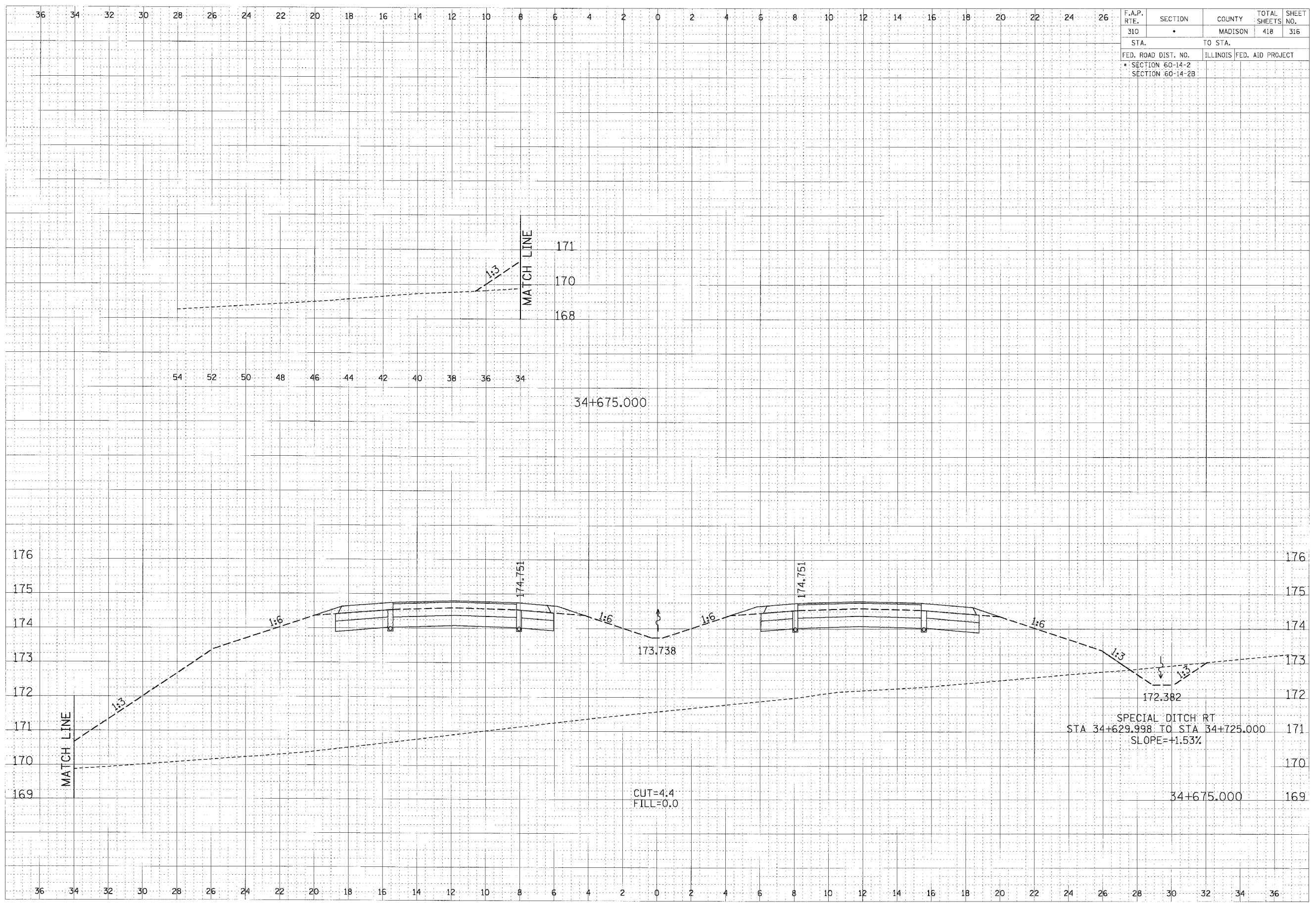
ORIGINAL	REVISION	DATE
SURVEY	BY	
NO.		



F.A.P. RTE.	SECTION	COUNTY	TOTAL SHEETS	SHEET NO.
310		MADISON	418	316
STA.	TO STA.			
FED. ROAD DIST. NO.		ILLINOIS	FED. AID PROJECT	
SECTION 60-14-2				
SECTION 60-14-2B				

FIN.	DATE
BY	
REVISIONS	
NO.	

ORIGIN.	DATE
BY	
REVISIONS	
NO.	

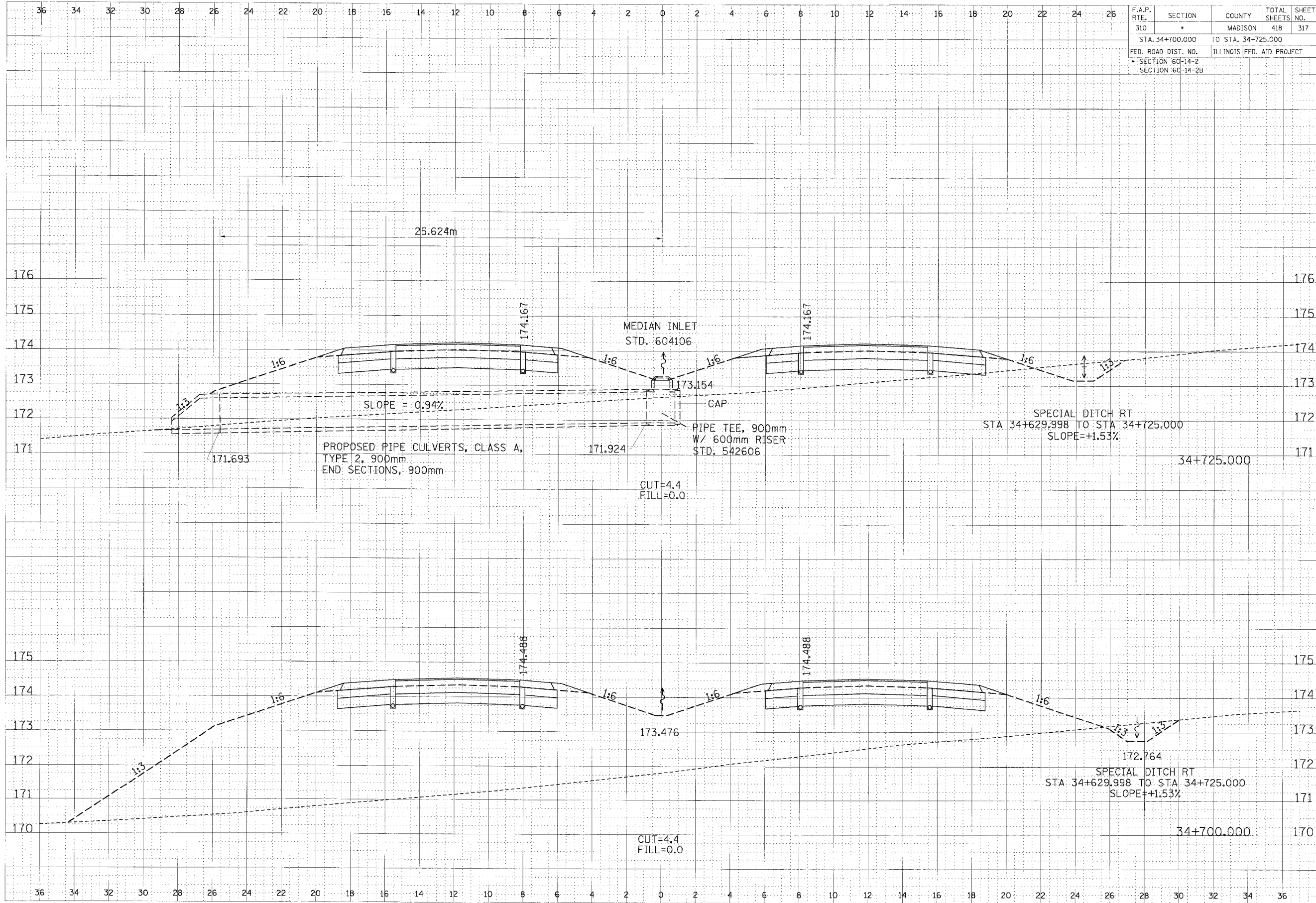


CROSS SECTION, FAP ROUTE 310, STA 34+675.000

F.A.P. RTE.	SECTION	COUNTY	TOTAL SHEETS	SHEET NO.
310	*	MADISON	418	317
STA. 34+700.000		TO STA. 34+725.000		
FED. ROAD DIST. NO.	ILLINOIS	FED. AID PROJECT		
* SECTION 60-14-2				
SECTION 60-14-2B				

FINAL SURVEY	DATE
BY	
DESIGNED	
PLOTTED	
REVISIONS	
AREA'S	
CHECKED	

ORIGINAL SURVEY	DATE
BY	
DESIGNED	
PLOTTED	
REVISIONS	
AREA'S	
CHECKED	



CROSS SECTION, FAP ROUTE 310, STA 34+700.000 TO STA 34+725.000

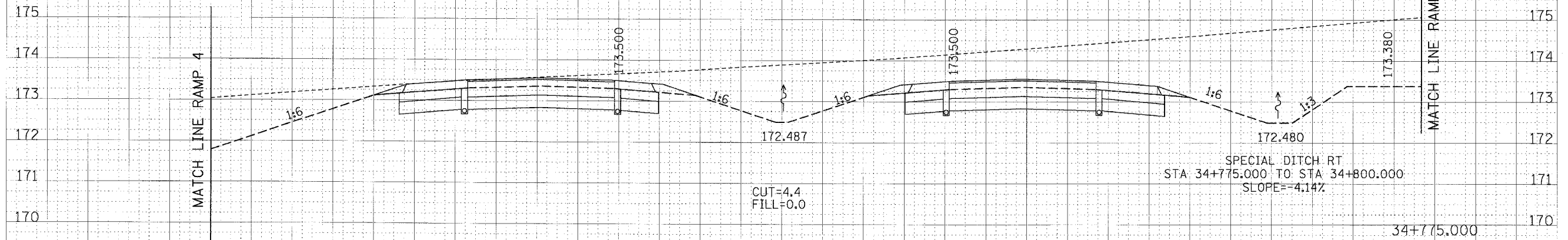
36 34 32 30 28 26 24 22 20 18 16 14 12 10 8 6 4 2 0 2 4 6 8 10 12 14 16 18 20 22 24 26

F.A.P. RTE.	SECTION	COUNTY	TOTAL SHEETS	SHEET NO.
310	*	MADISON	418	318
STA. 34+750.000		TO STA. 34+775.000		
FED. ROAD DIST. NO. ILLINOIS FED. AID PROJECT				
* SECTION 60-14-2				
SECTION 60-14-2B				

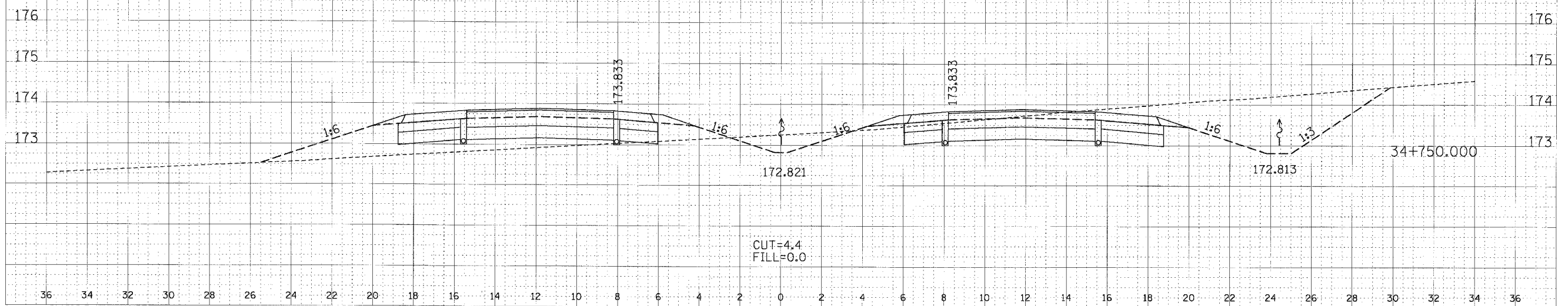
DATE	
BY	
DESIGNED	
SURVEY	
NOTED	
PLOTTED	
TECHNICAL	
DR	
CHECKED	
DATE	
BY	
DESIGNED	
SURVEY	
NOTED	
PLOTTED	
TECHNICAL	
DR	
CHECKED	
DATE	
BY	

FAP RTE 310 STA 34+775.000/-27.970m LT=
RAMP 4 STA 1+312.928/-16.096m LT

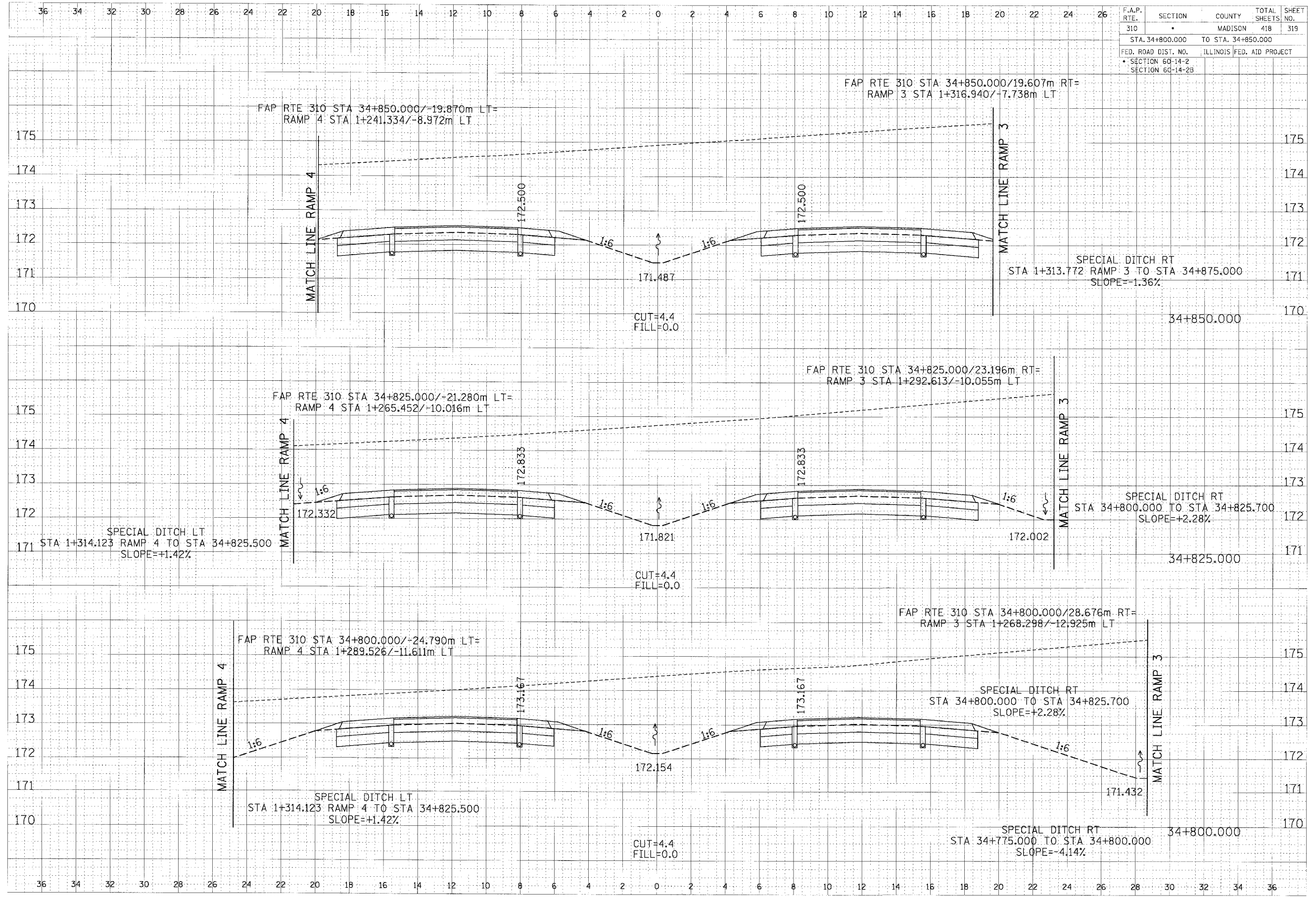
FAP RTE 310 STA 34+775.000/31.334m RT=
RAMP 3 STA 1+245.072/-20.494m LT



DATE	
BY	
DESIGNED	
SURVEY	
NOTED	
PLOTTED	
TECHNICAL	
DR	
CHECKED	
DATE	
BY	
DESIGNED	
SURVEY	
NOTED	
PLOTTED	
TECHNICAL	
DR	
CHECKED	
DATE	
BY	



CROSS SECTION, FAP ROUTE 310, STA 34+750.000 TO STA 34+775.000

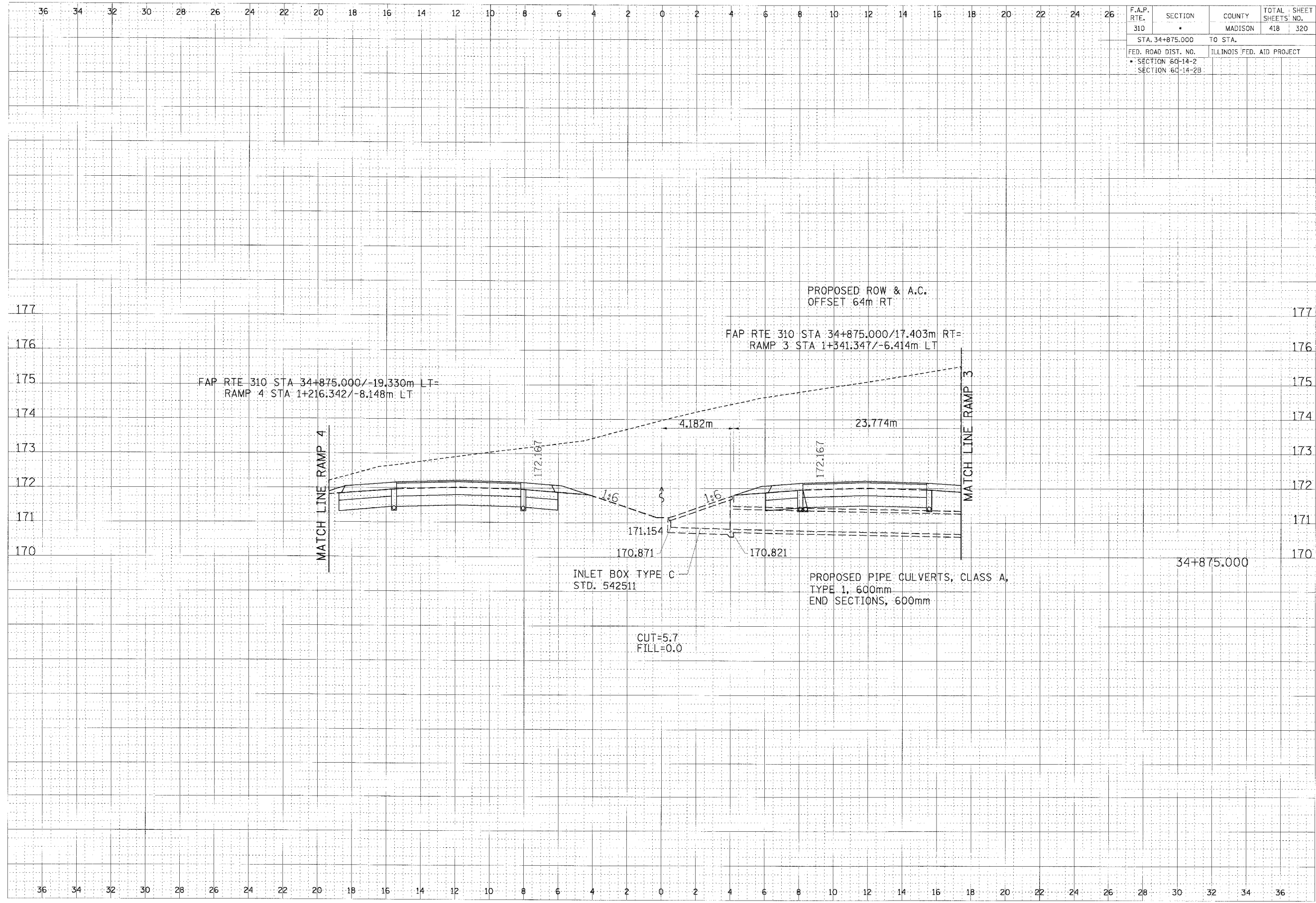


F.A.P. RTE.	SECTION	COUNTY	TOTAL SHEETS	SHEET NO.
310	*	MADISON	418	319
STA. 34+800.000		TO STA. 34+850.000		
FED. ROAD DIST. NO.		ILLINOIS FED. AID PROJECT		
* SECTION 60-14-2				
SECTION 60-14-2B				

DATE	
BY	
DESIGNED BY	
CHECKED BY	
IN CHARGE	
DATE	
BY	
DESIGNED BY	
CHECKED BY	
IN CHARGE	

DATE	
BY	
DESIGNED BY	
CHECKED BY	
IN CHARGE	
DATE	
BY	
DESIGNED BY	
CHECKED BY	
IN CHARGE	

CROSS SECTION, FAP ROUTE 310, STA 34+800.000 TO STA 34+850.000



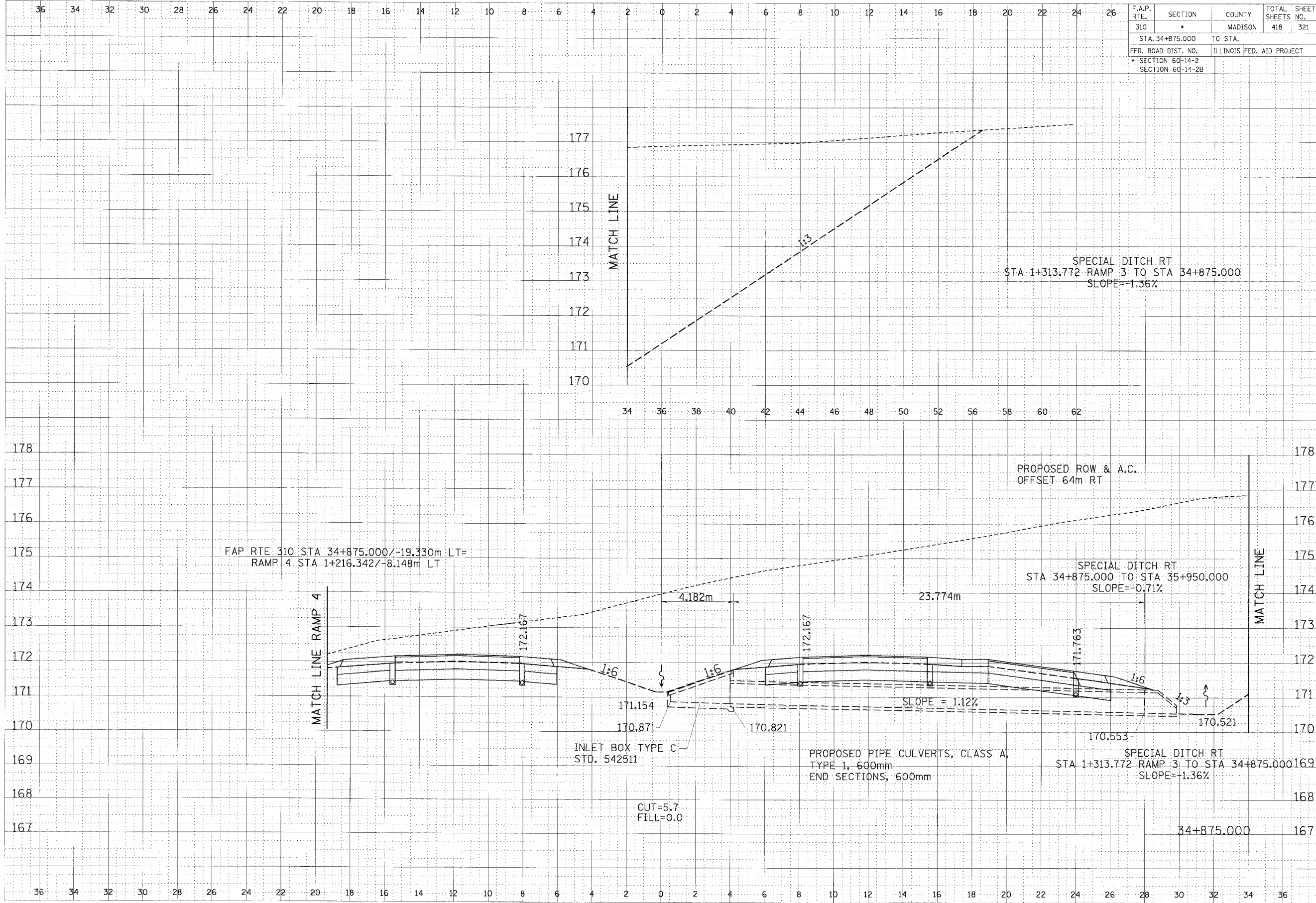
F.A.P. RTE.	SECTION	COUNTY	TOTAL SHEETS	SHEET NO.
310	•	MADISON	418	320
STA. 34+875.000		TO STA.		
FED. ROAD DIST. NO.		ILLINOIS FED. AID PROJECT		
• SECTION 60-14-2				
SECTION 60-14-2B				

FINAL SURVEYED	DATE
SURVEY	
NOTE BOOK	
AREA	
BY	
DATE	

ORIGINAL SURVEYED	DATE
SURVEY	
NOTE BOOK	
AREA	
BY	
DATE	

CROSS SECTION, FAP ROUTE 310, STA 34+875.000

\\snp\apps\asch\310\drawing.dgn 17/07/07 2:46:32 PM



F.A.P. RTE. 310	SECTION *	COUNTY MADISON	TOTAL SHEETS 418	SHEET NO. 321
STA. 34+875.000		TO STA.		
FED. ROAD DIST. NO. ILLINOIS FED. AID PROJECT				
* SECTION 60-14-2				
SECTION 60-14-2B				

FINAL SURVEY	DATE
BY	
APPROVED	
PROJ. ENGR.	
REVISION	
DATE	
BY	
NOTE BOOK	
NO.	

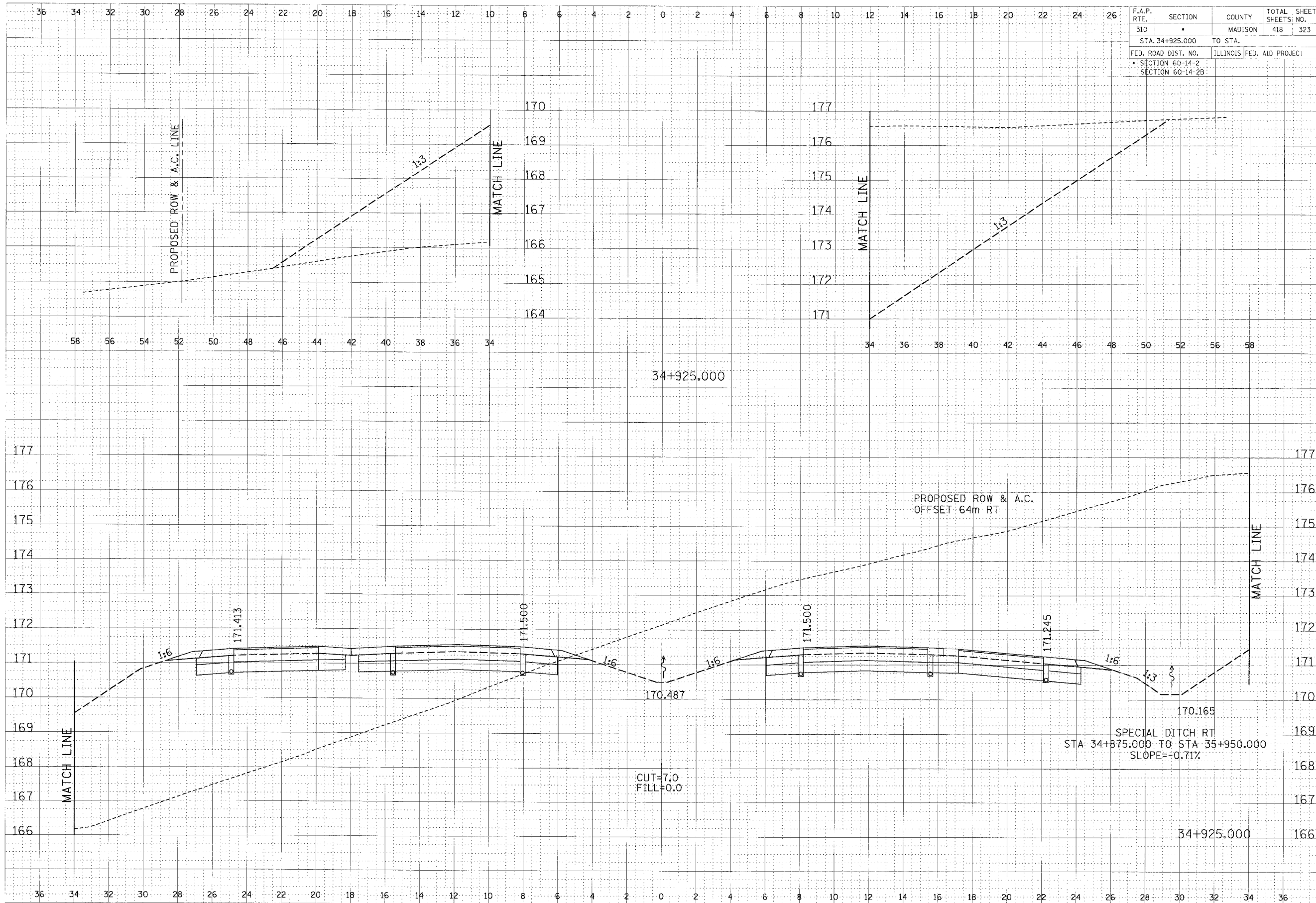
ORIGINAL SURVEY	DATE
BY	
APPROVED	
PROJ. ENGR.	
REVISION	
DATE	
BY	
NOTE BOOK	
NO.	

CROSS SECTION, FAP ROUTE 310, STA 34+875.000

F.A.P. RTE.	SECTION	COUNTY	TOTAL SHEET SHEETS NO.
310	•	MADISON	418 323
STA. 34+925.000		TO STA.	
FED. ROAD DIST. NO.		ILLINOIS FED. AID PROJECT	
• SECTION 60-14-2			
• SECTION 60-14-2B			

DATE	BY
DESIGNED BY	
CHECKED BY	
DATE	

DATE	BY
DESIGNED BY	
CHECKED BY	
DATE	

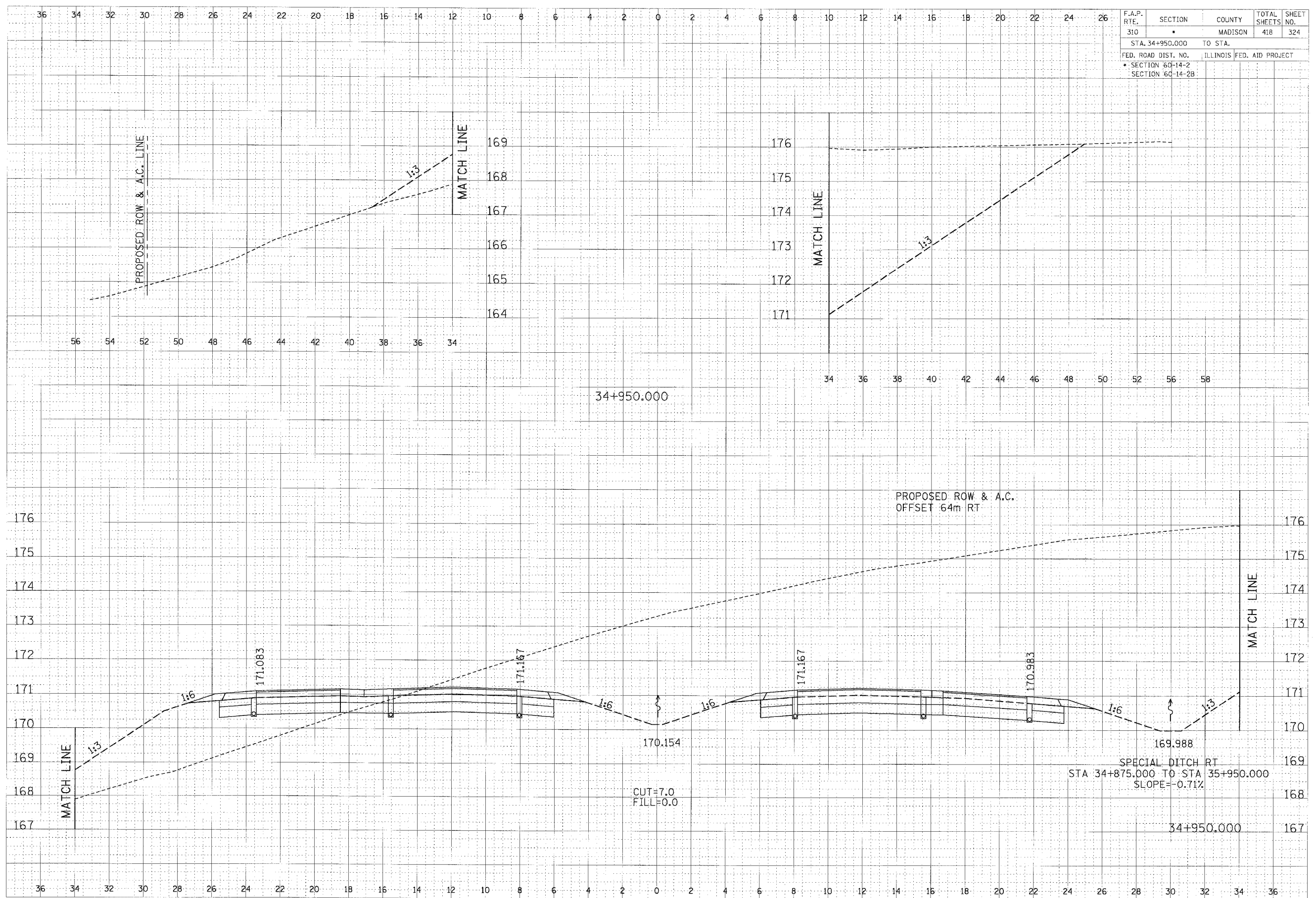


CROSS SECTION, FAP ROUTE 310, STA 34+925.000

F.A.P. RTE.	SECTION	COUNTY	TOTAL SHEETS	SHEET NO.
310	*	MADISON	418	324
STA. 34+950.000		TO STA.		
FED. ROAD DIST. NO.		ILLINOIS FED. AID PROJECT		
* SECTION 60-14-2		SECTION 60-14-2B		

FINAL SURVEY	BY	DATE
NO.		

ORIGINAL SURVEY	BY	DATE
NO.		



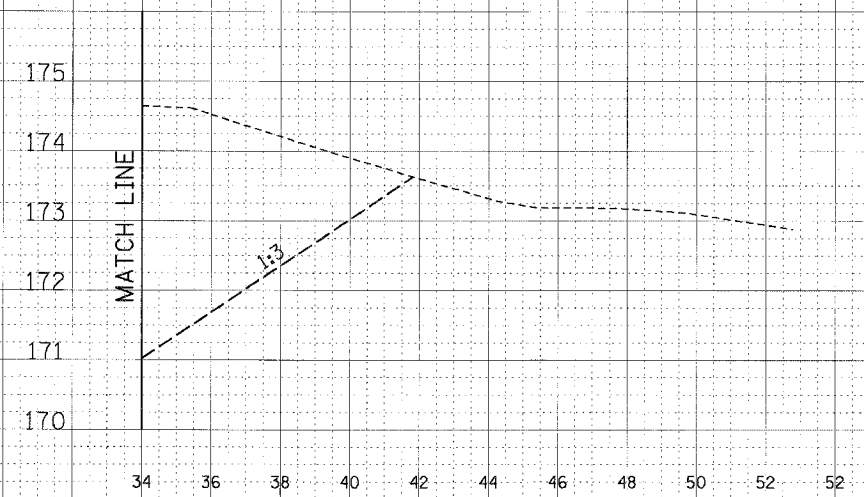
CROSS SECTION, FAP ROUTE 310, STA 34+950.000

36 34 32 30 28 26 24 22 20 18 16 14 12 10 8 6 4 2 0 2 4 6 8 10 12 14 16 18 20 22 24 26

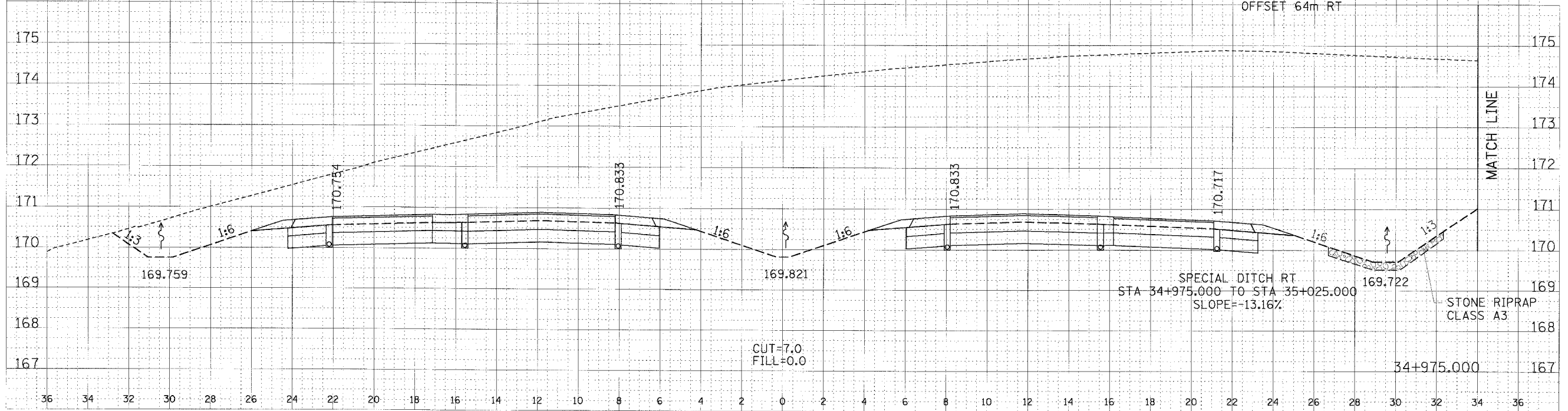
F.A.P. RTE.	SECTION	COUNTY	TOTAL SHEETS	SHEET NO.
310	*	MADISON	418	325
STA. 34+975.000		TO STA.		
FED. ROAD DIST. NO.		ILLINOIS FED. AID PROJECT		
* SECTION 60-14-2		SECTION 60-14-2B		

REVISED	BY	DATE
DATE		
NO.		

ORIGINAL	BY	DATE
DATE		
NO.		



34+975.000

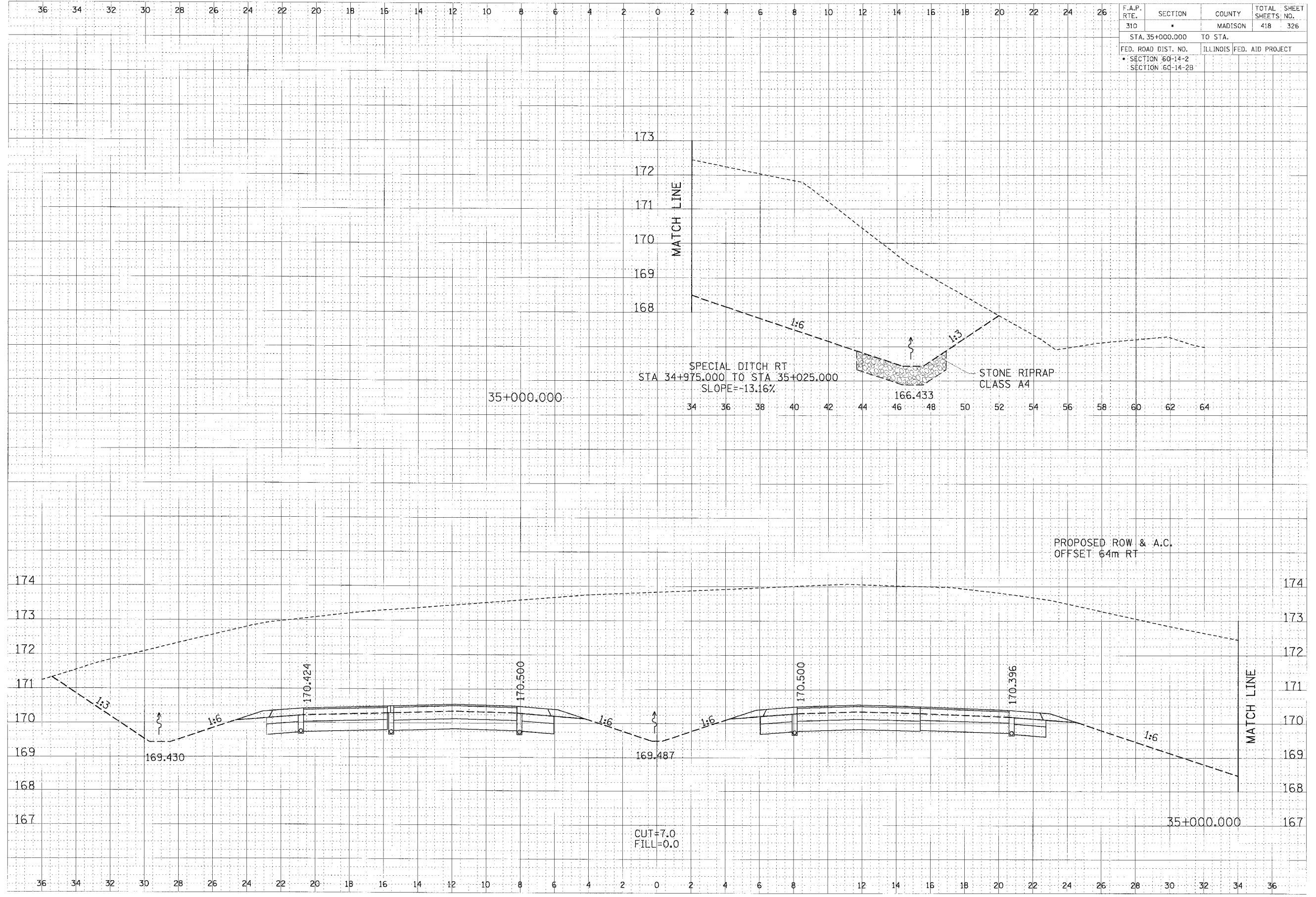


CROSS SECTION, FAP ROUTE 310, STA 34+975.000

DATE
BY
FIRM SURVEYED
SHEET NO.
NOTE BOOK TOP/BLK
AREAS CHECKED
NO.

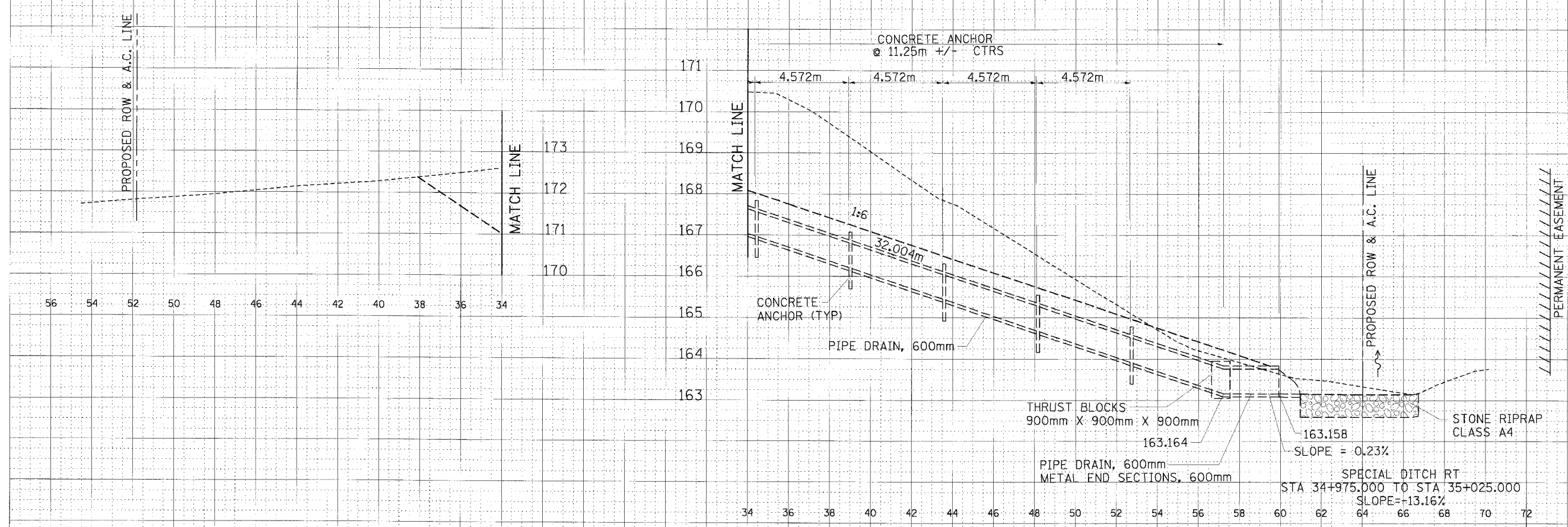
DATE
BY
FIRM SURVEYED
SHEET NO.
NOTE BOOK TOP/BLK
AREAS CHECKED
NO.

F.A.P. RTE.	SECTION	COUNTY	TOTAL SHEETS	SHEET NO.
310		MADISON	418	326
STA. 35+000.000		TO STA.		
FED. ROAD DIST. NO.		ILLINOIS FED. AID PROJECT		
SECTION 60-14-2		SECTION 60-14-2B		



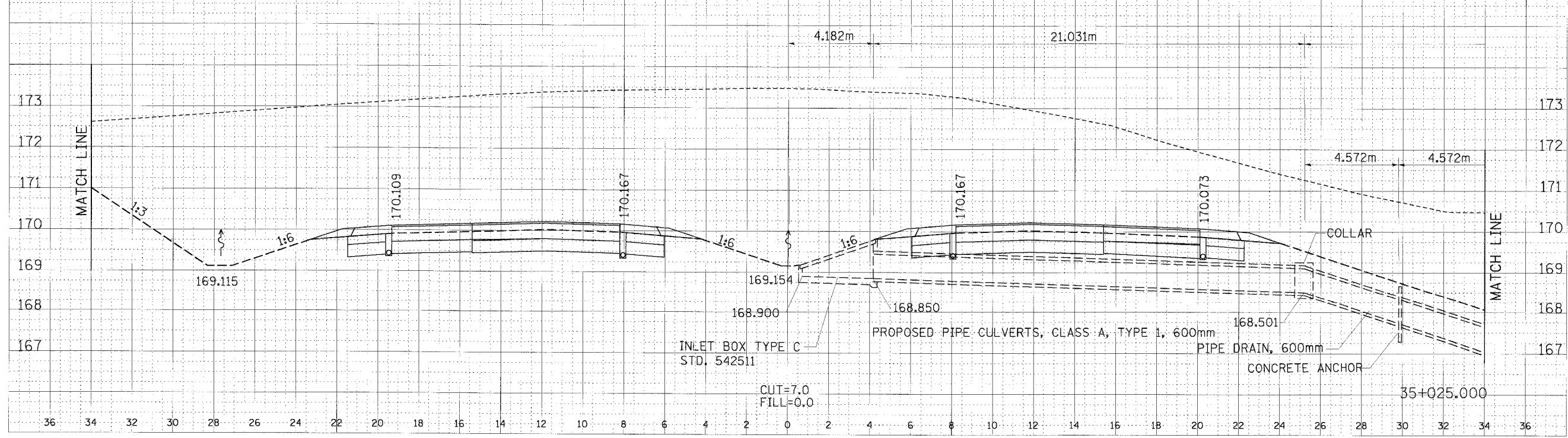
36 34 32 30 28 26 24 22 20 18 16 14 12 10 8 6 4 2 0 2 4 6 8 10 12 14 16 18 20 22 24 26

F.A.P. RTE. 310	SECTION *	COUNTY MADISON	TOTAL SHEETS NO. 418	SHEET NO. 327
STA. 35+025.000		TO STA.		
FED. ROAD DIST. NO.		ILLINOIS FED. AID PROJECT		
* SECTION 60-14-2		SECTION 60-14-2B		



DATE	
BY	
APPROVED	
REVISION	
NO.	


DATE	
BY	
APPROVED	
REVISION	
NO.	



CROSS SECTION, FAP ROUTE 310, STA 35+025.000

DATE _____ BY _____
 FINISHED SURVEYED _____
 DATE _____ BY _____
 DATE _____ BY _____
 DATE _____ BY _____

DATE _____ BY _____
 ORIGINAL SURVEYED _____
 DATE _____ BY _____
 DATE _____ BY _____
 DATE _____ BY _____



F.A.P. RTE.	SECTION	COUNTY	TOTAL SHEETS	SHEET NO.
310	*	MADISON	418	328
STA. 35+050.000		TO STA.		
FED. ROAD DIST. NO.	ILLINOIS FED. AID PROJECT			
• SECTION 60-14-2 • SECTION 60-14-2B				

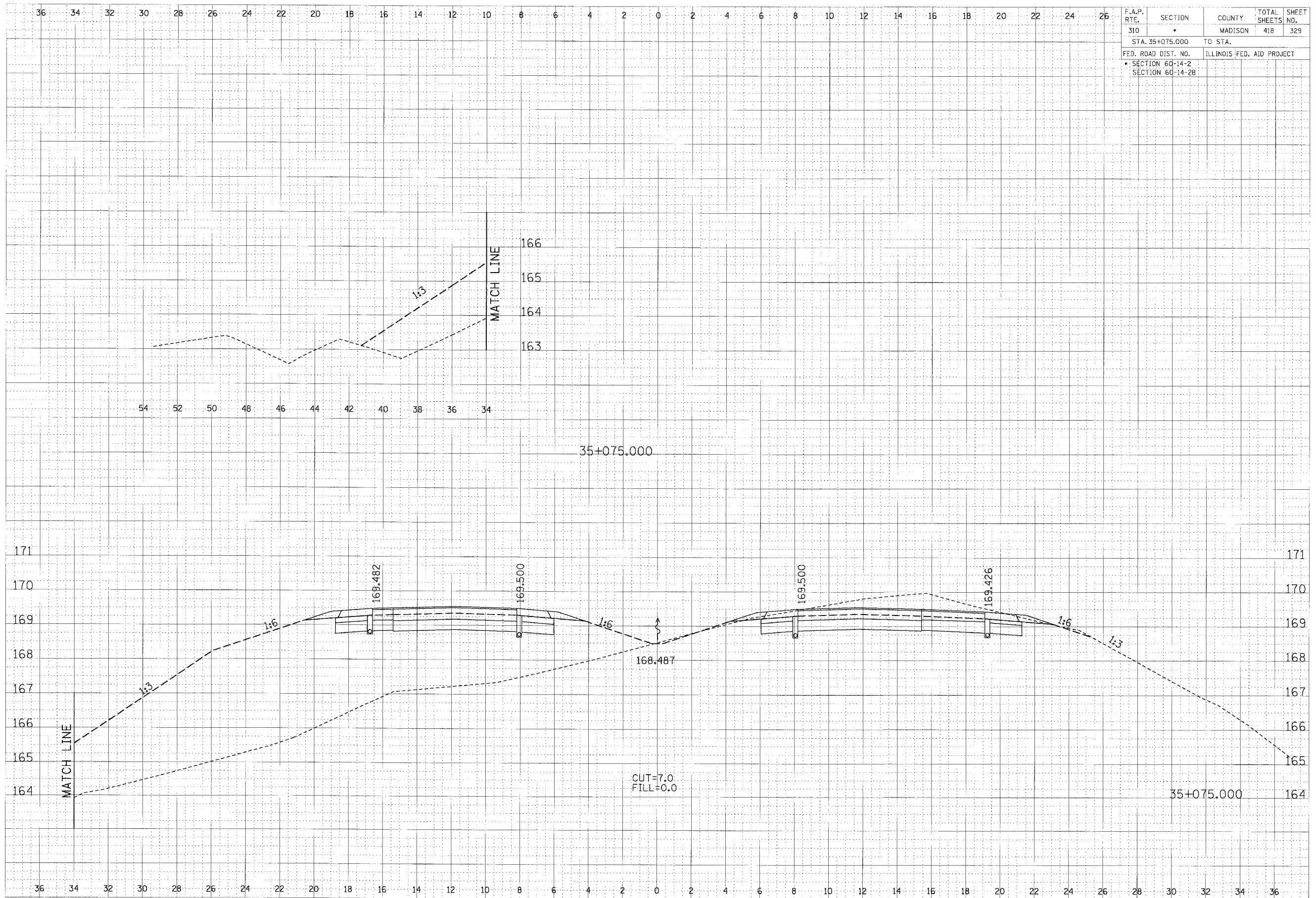
CROSS SECTION, FAP ROUTE 310, STA 35+050.000

D:\Projects\130_130_130\130_130_130.dwg 1/15/2007 2:29:22 PM

F.A.P. RTE.	SECTION	COUNTY	TOTAL SHEETS	SHEET NO.
310		MADISON	418	329
STA. 35+075.000		TO STA.		
FED. ROAD DIST. NO.		ILLINOIS FED. AID PROJECT		
SECTION 60-14-2		SECTION 60-14-2B		

FINAL SURVEY	DATE
REVISION	
NOTED BY	
NO.	

ORIGINAL SURVEY	DATE
REVISION	
NOTED BY	
NO.	



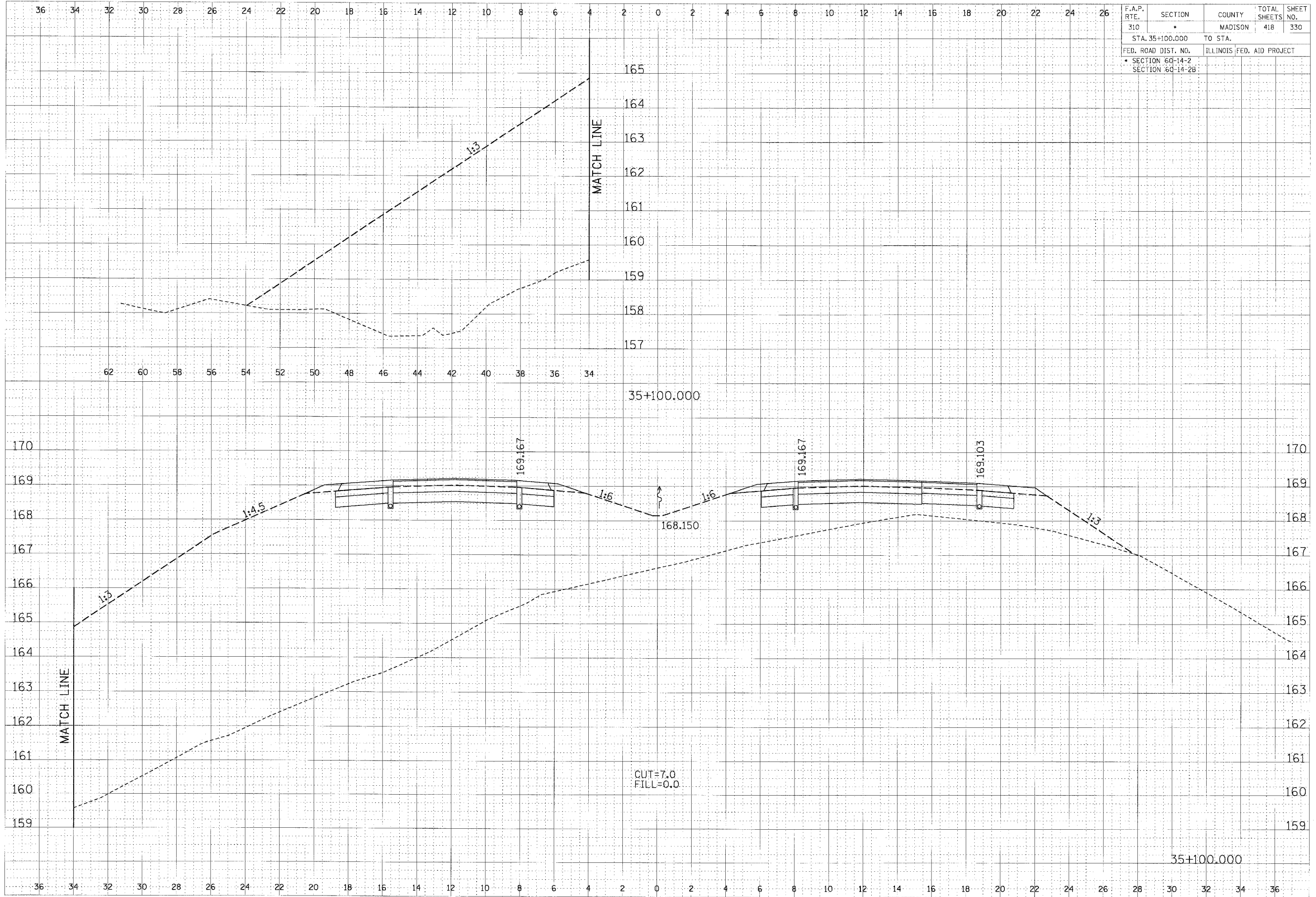
CROSS SECTION, FAP ROUTE 310, STA 35+075.000

\\p01p01\fd\user310\p01p01.dwg 1/15/2007 2:58:37 PM

F.A.P. RTE.	SECTION	COUNTY	TOTAL SHEETS	SHEET NO.
310	*	MADISON	418	330
STA. 35+100.000		TO STA.		
FED. ROAD DIST. NO.		ILLINOIS FED. AID PROJECT		
* SECTION 60-14-2		SECTION 60-14-2B		

FINAL SURVEY	DATE
NO. 1000	BY
NO. 1000	DATE
NO. 1000	DATE

ORIGINAL SURVEY	DATE
NO. 1000	BY
NO. 1000	DATE
NO. 1000	DATE

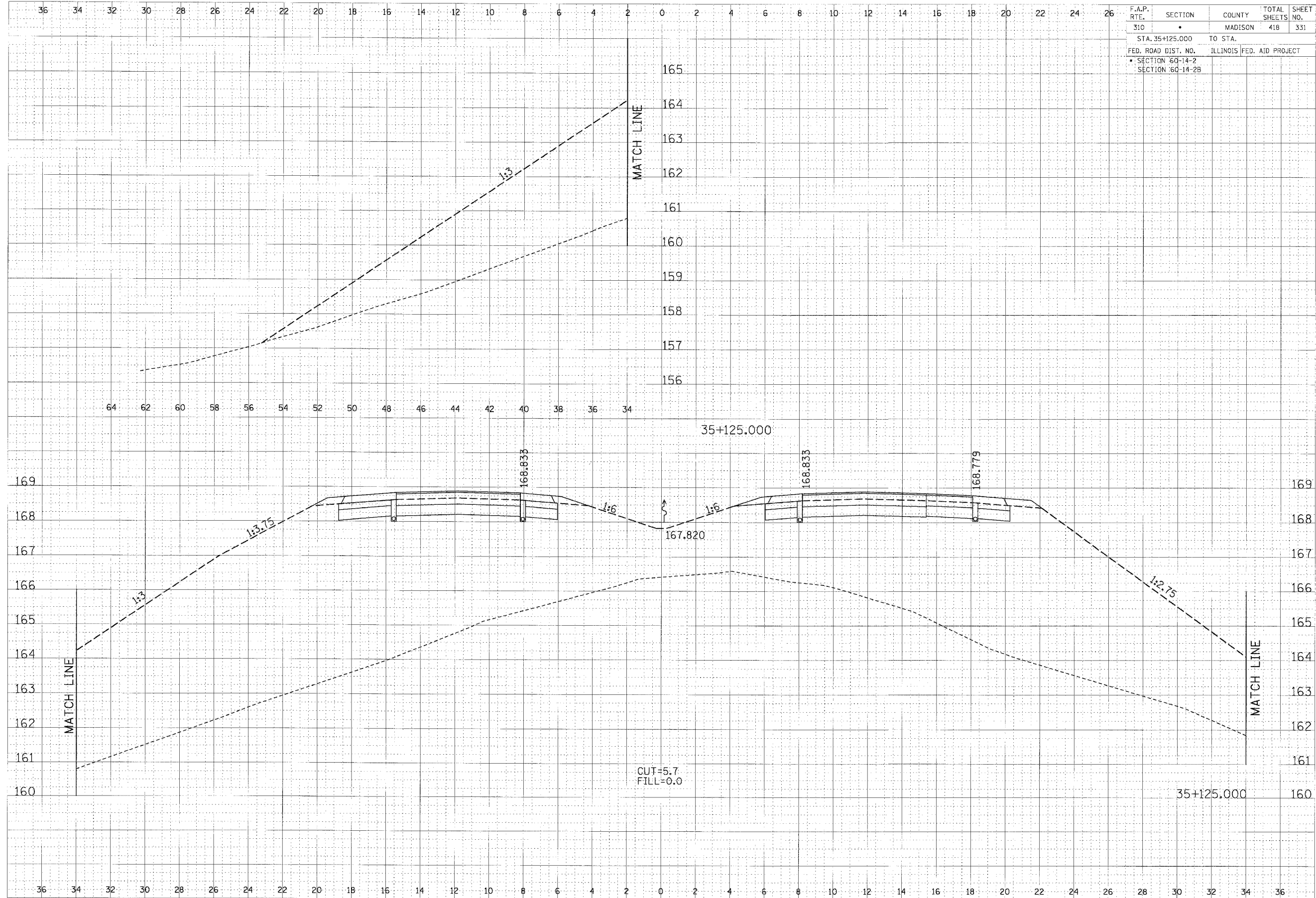


CROSS SECTION, FAP ROUTE 310, STA 35+100.000

F.A.P. RTE.	SECTION	COUNTY	TOTAL SHEETS	SHEET NO.
310		MADISON	418	331
STA. 35+125.000		TO STA.		
FED. ROAD DIST. NO.		ILLINOIS FED. AID PROJECT		
• SECTION 60-14-2				
• SECTION 60-14-2B				

FINAL SURVEY	DATE
NOTE BOOK	BY
AREAS	
AREAS DESIGNATED	

ORIGINAL SURVEY	DATE
NOTE BOOK	BY
AREAS	
AREAS DESIGNATED	



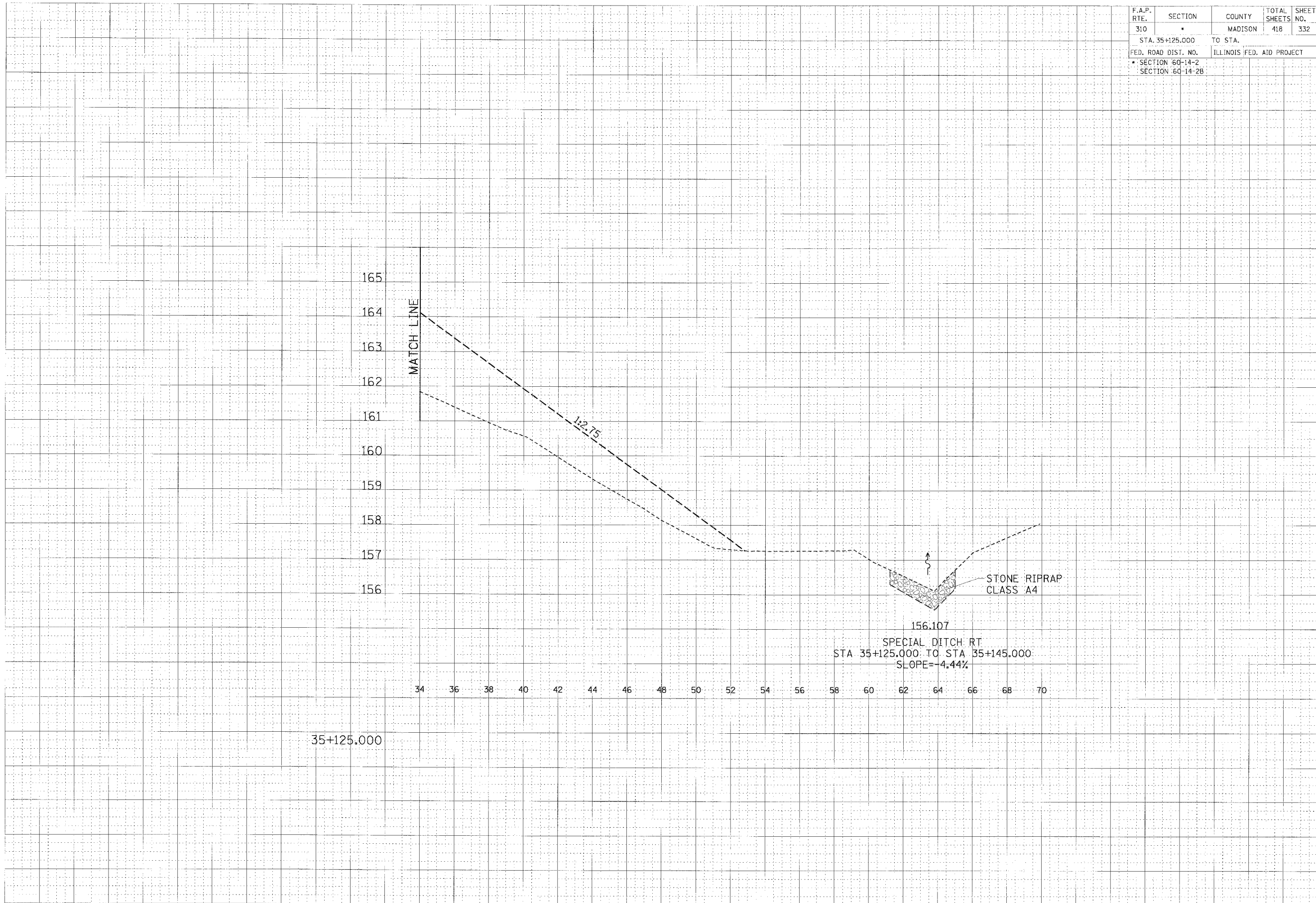
CROSS SECTION, FAP ROUTE 310, STA 35+125.000

g:\paving\wash331_paving.dgn 1/29/2007 8:08:23 PM

F.A.P. RTE.	SECTION	COUNTY	TOTAL SHEETS	SHEET NO.
310	*	MADISON	418	332
STA. 35+125.000		TO STA.		
FED. ROAD DIST. NO.		ILLINOIS FED. AID PROJECT		
* SECTION 60-14-2				
SECTION 60-14-2B				

DATE	BY	REVISION
		DESIGNED
		PLOTTED
		TEMPERATURE
		AREAS CHECKED
		NO.

DATE	BY	REVISION
		DESIGNED
		PLOTTED
		TEMPERATURE
		AREAS CHECKED
		NO.

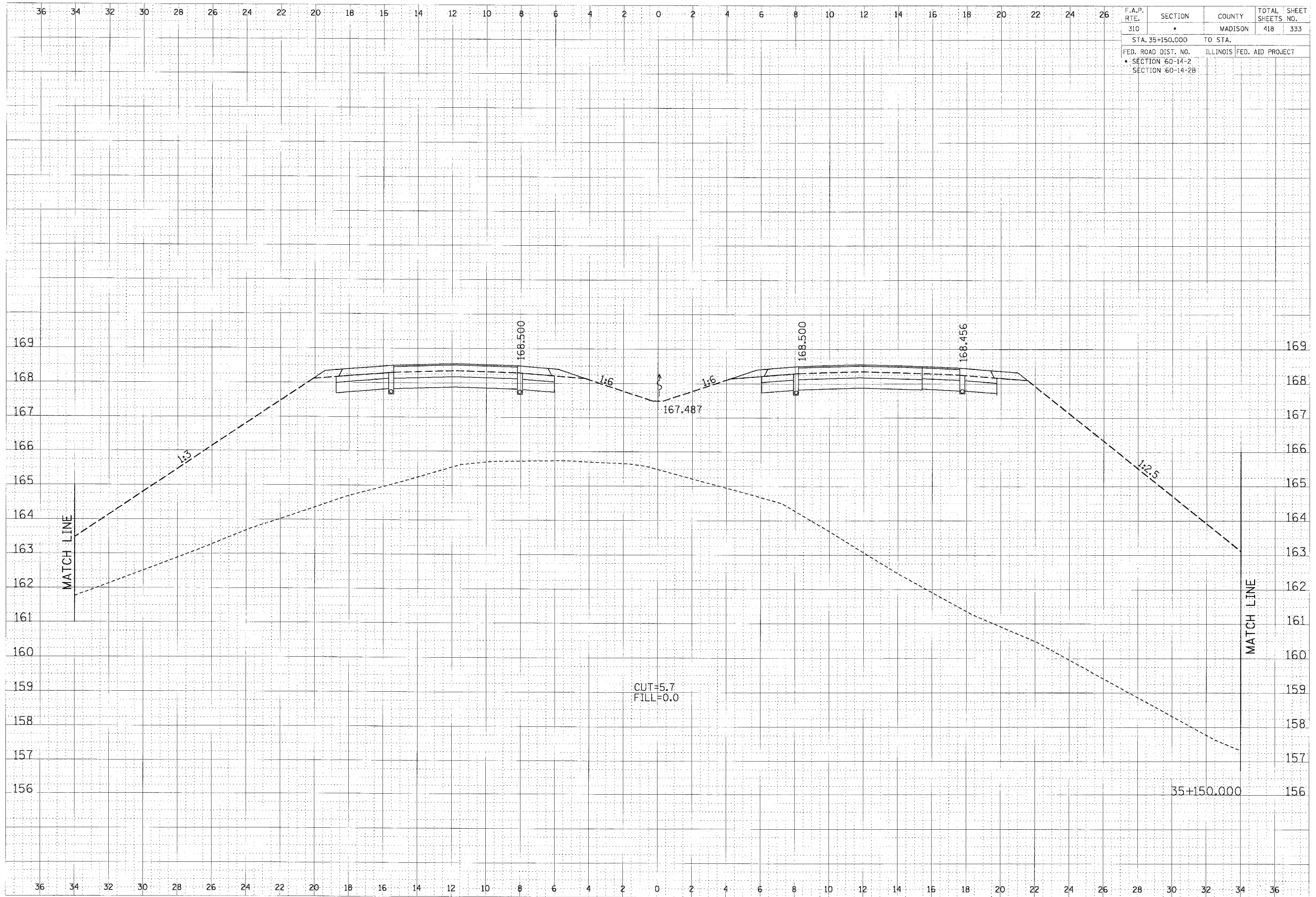


CROSS SECTION, FAP ROUTE 310, STA 35+125.000

F.A.P. RTE.	SECTION	COUNTY	TOTAL SHEETS	SHEET NO.
310	*	MADISON	418	333
STA. 35+150.000		TO STA.		
FED. ROAD DIST. NO.		ILLINOIS	FED. AID PROJECT	
* SECTION 60-14-2				
SECTION 60-14-2B				

FINAL	BY	DATE
DESIGNED		
CHECKED		
APPROVED		
PROJECT NO.		
DATE		

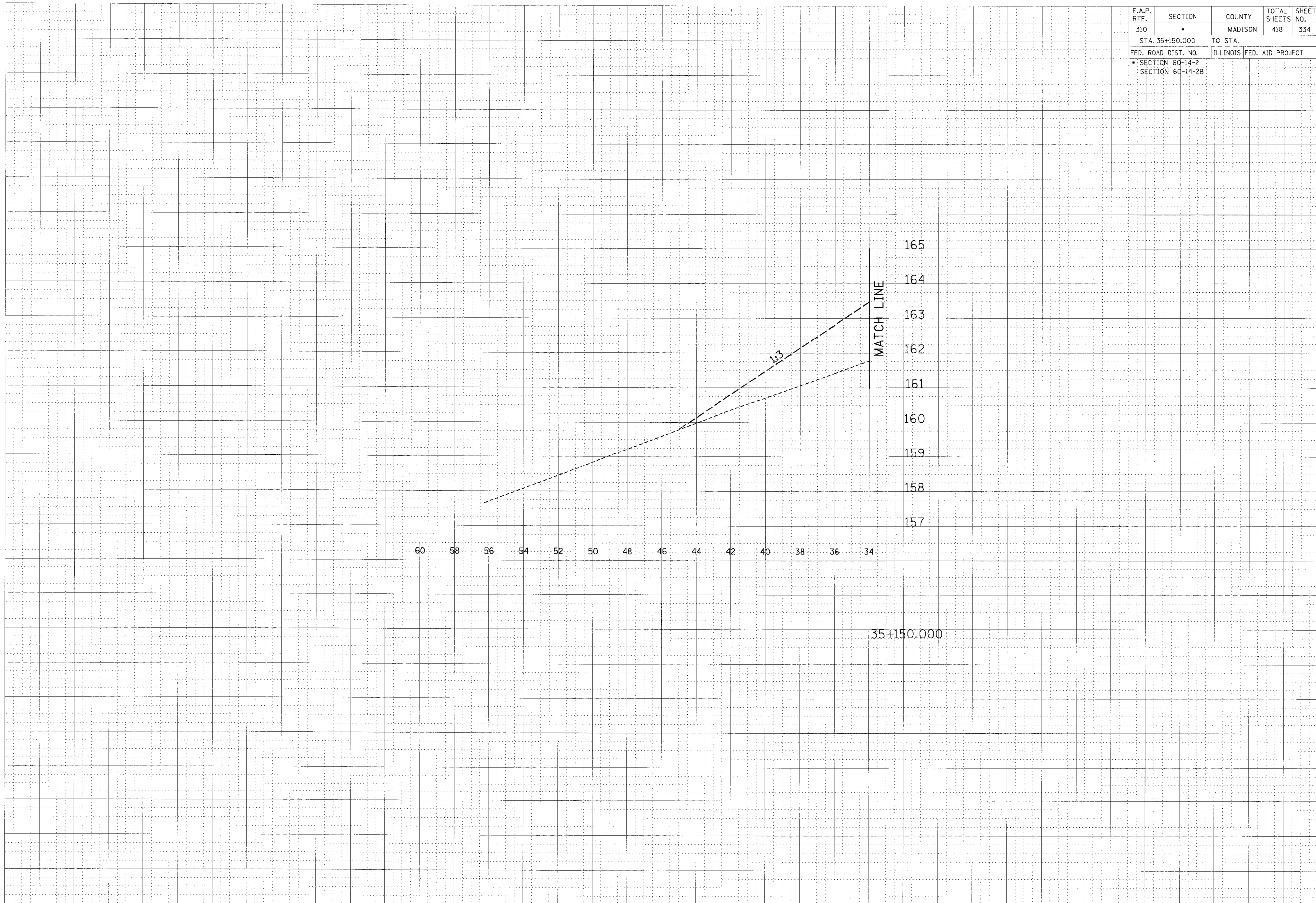
ORIGINAL	BY	DATE
DESIGNED		
CHECKED		
APPROVED		
PROJECT NO.		
DATE		



F.A.P. RTE.	SECTION	COUNTY	TOTAL SHEETS	SHEET NO.
310	•	MADISON	418	334
STA. 35+150.000		TO STA.		
FED. ROAD DIST. NO.		ILLINOIS	FED. AID PROJECT	
• SECTION 60-14-2				
• SECTION 60-14-2B				

FINAL SURVEY	REVISED	BY	DATE
NOTE BOOK NO.	PLATE NO.		
	AREA CHECKED		

ORIGINAL SURVEY	REVISED	BY	DATE
NOTE BOOK NO.	PLATE NO.		
	AREA CHECKED		

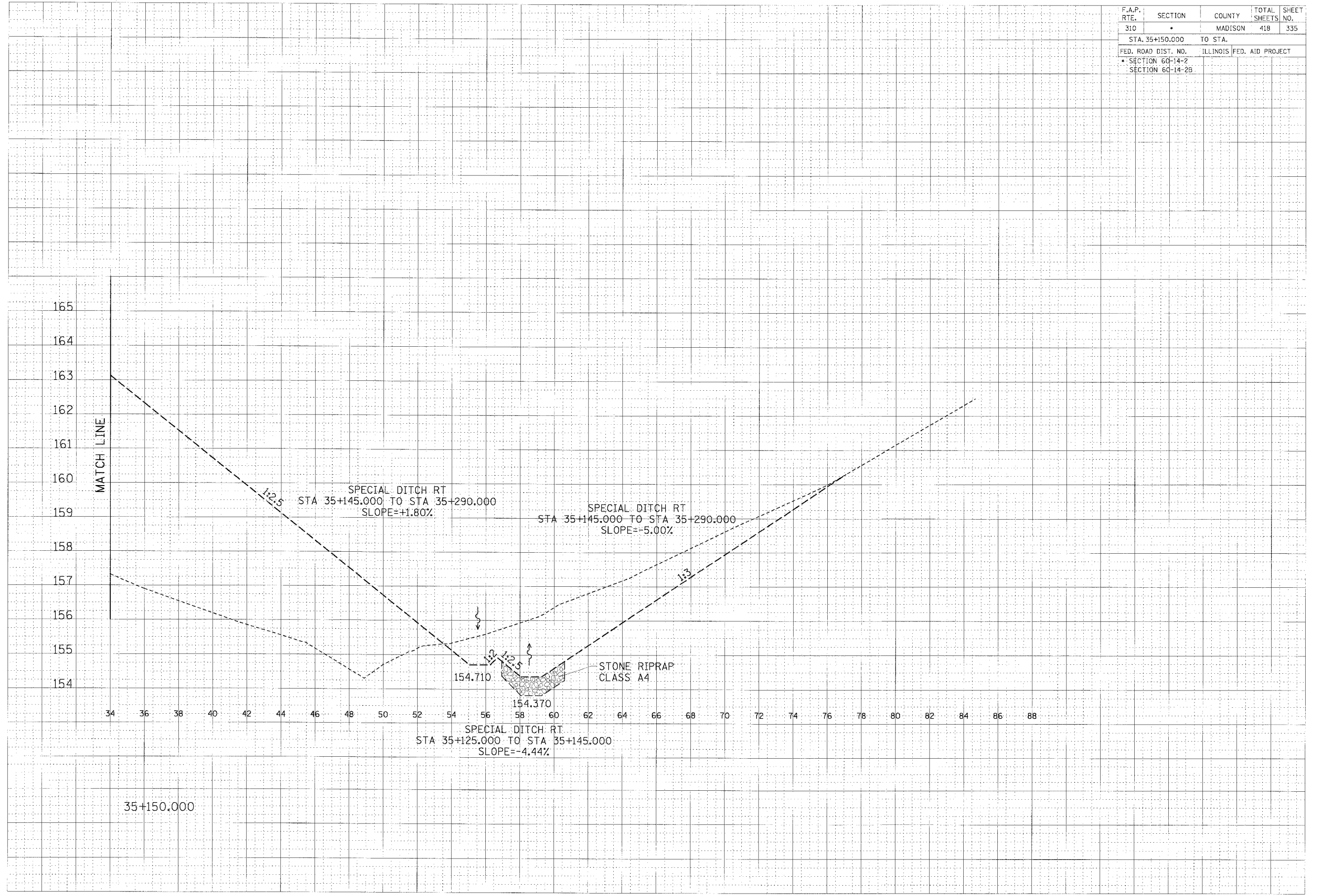


CROSS SECTION, FAP ROUTE 310, STA 35+150.000

F.A.P. RTE.	SECTION	COUNTY	TOTAL SHEETS	SHEET NO.
310	*	MADISON	418	335
STA. 35+150.000		TO STA.		
FED. ROAD DIST. NO.		ILLINOIS FED. AID PROJECT		
SECTION 60-14-2		SECTION 60-14-2B		

FINAL SURVEY	BY	DATE
NOTE BOOK		
AREAS CHECKED		
DATE		

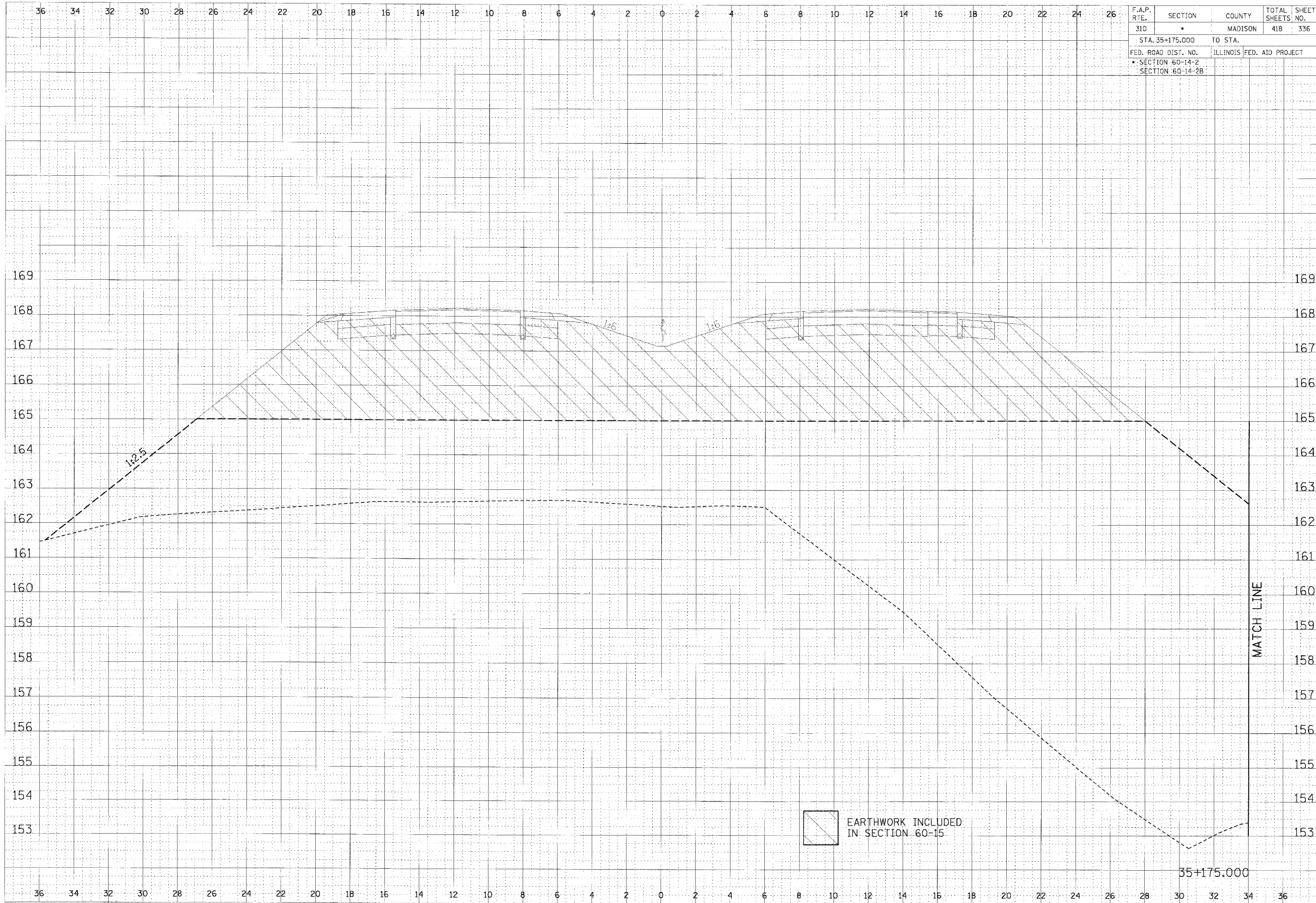
ORIGINAL SURVEY	BY	DATE
NOTE BOOK		
AREAS CHECKED		
DATE		



35+150.000

CROSS SECTION, FAP ROUTE 310, STA 35+150.000

F.A.P. RTE.	SECTION	COUNTY	TOTAL SHEETS	SHEET NO.
310		MADISON	418	336
STA. 35+175.000		TO STA.		
FED. ROAD DIST. NO.			ILLINOIS	FED. AID PROJECT
SECTION 60-14-2				
SECTION 60-14-2B				




BY	DATE
DESIGNED	
PLOTTED	
NOTED	
CHECKED	

ORIGINAL SURVEY NOTE BOOK NO. 100-1000

BY	DATE
DESIGNED	
PLOTTED	
NOTED	
CHECKED	

ORIGINAL SURVEY NOTE BOOK NO. 100-1000

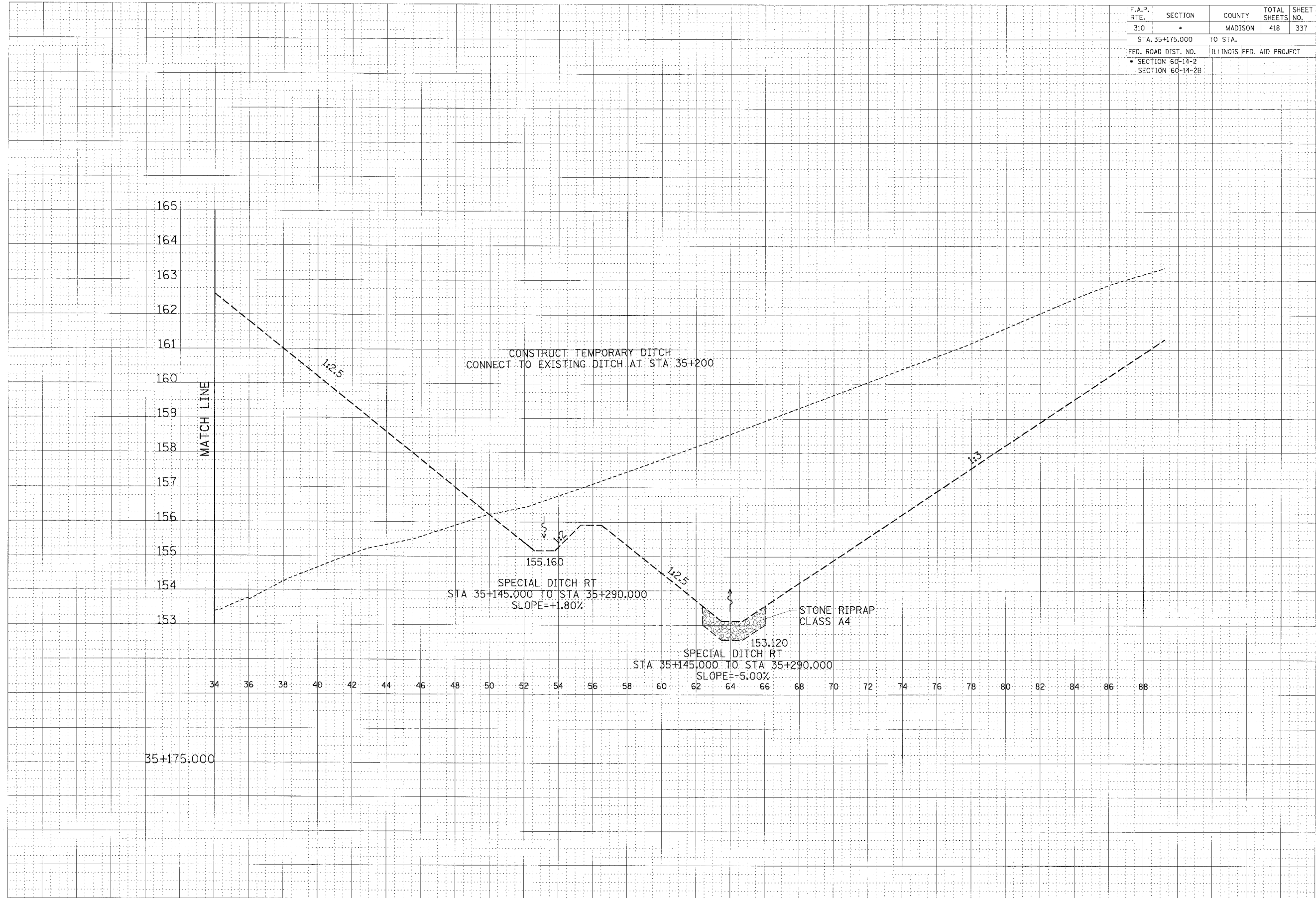

 EARTHWORK INCLUDED
 IN SECTION 60-15

CROSS SECTION, FAP ROUTE 310, STA 35+175.000

F.A.P. RTE.	SECTION	COUNTY	TOTAL SHEETS	SHEET NO.
310		MADISON	418	337
STA. 35+175.000		TO STA.		
FED. ROAD DIST. NO.		ILLINOIS FED. AID PROJECT		
SECTION 60-14-2				
SECTION 60-14-2B				

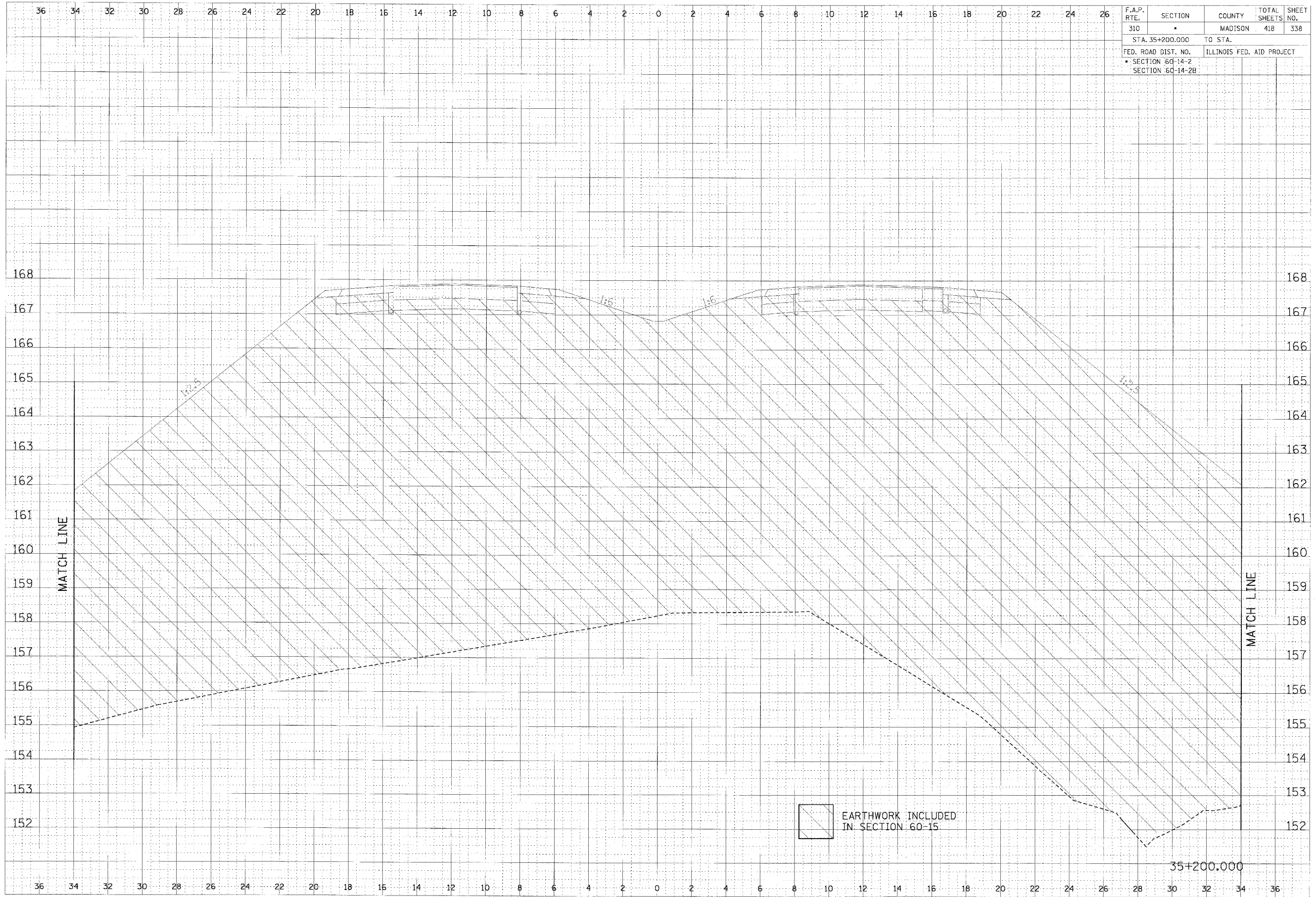
DATE	
BY	
CHECKED	
DESIGNED	
NOTED	
APPROVED	
DATE	
BY	
CHECKED	
DESIGNED	
NOTED	
APPROVED	

DATE	
BY	
CHECKED	
DESIGNED	
NOTED	
APPROVED	
DATE	
BY	
CHECKED	
DESIGNED	
NOTED	
APPROVED	



CROSS SECTION, FAP ROUTE 310, STA 35+175.000


\\gr\mva\va\va\310_paving.dgn 1/15/2007 8:02:17 PM



F.A.P. RTE.	SECTION	COUNTY	TOTAL SHEETS	SHEET NO.
310	*	MADISON	418	338
STA. 35+200.000		TO STA.		
FED. ROAD DIST. NO.		ILLINOIS FED. AID PROJECT		
* SECTION 60-14-2				
SECTION 60-14-2B				

DATE	BY
DATE	BY
DATE	BY

DATE	BY
DATE	BY
DATE	BY

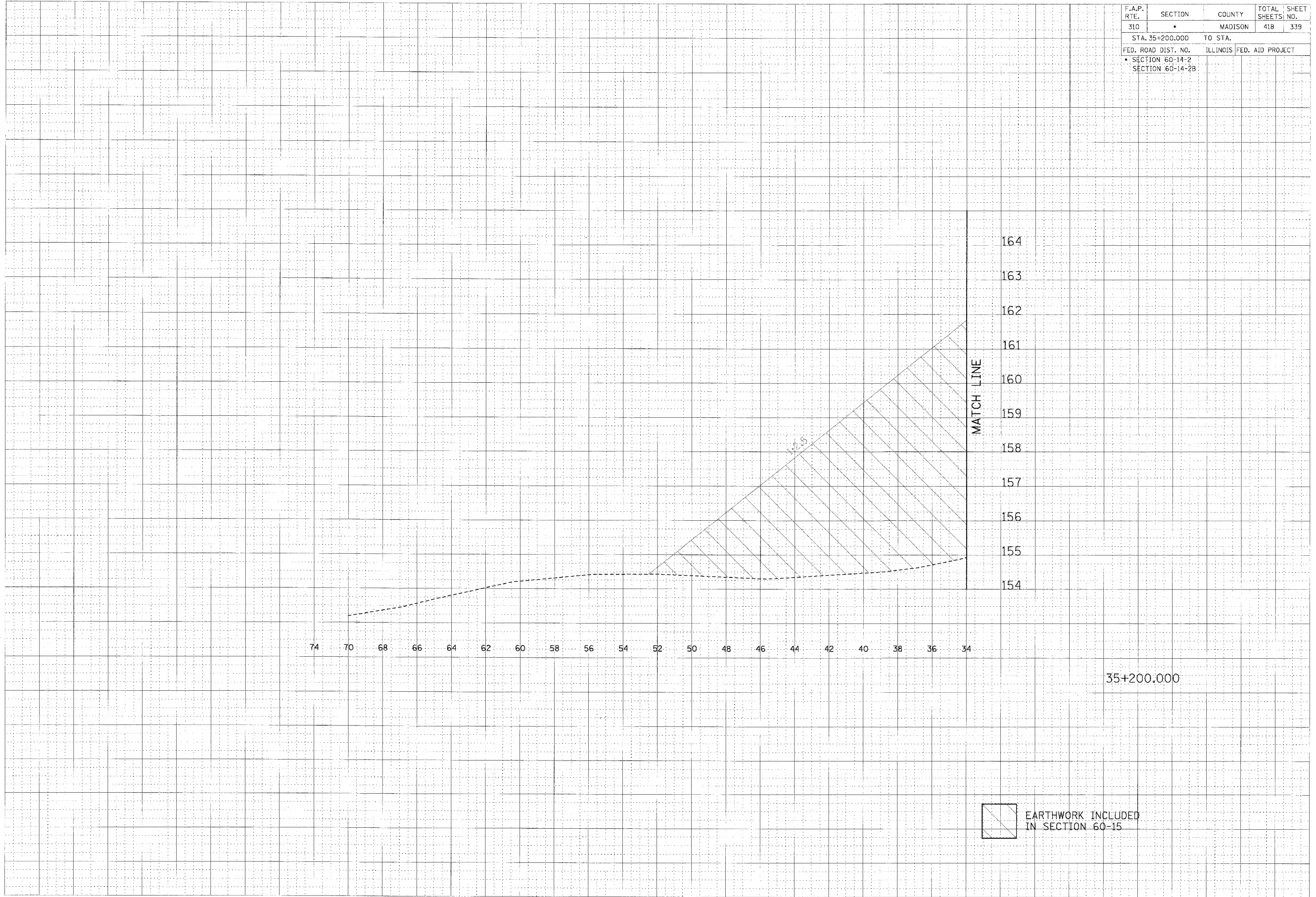

 EARTHWORK INCLUDED
 IN SECTION 60-15

CROSS SECTION, FAP ROUTE 310, STA 35+200.000


F.A.P. RTE.	SECTION	COUNTY	TOTAL SHEETS	SHEET NO.
310		MADISON	418	339
STA. 35+200.000		TO STA.		
FED. ROAD DIST. NO.		ILLINOIS	FED. AID PROJECT	
SECTION 60-14-2				
SECTION 60-14-2B				

FINAL SURVEY	COMPLETED	DATE
NOTE BOOK	PLOTTED	
	TEMPLATE	
	AREAS CHECKED	

ORIGINAL SURVEY	DATE
NOTE BOOK	



35+200.000

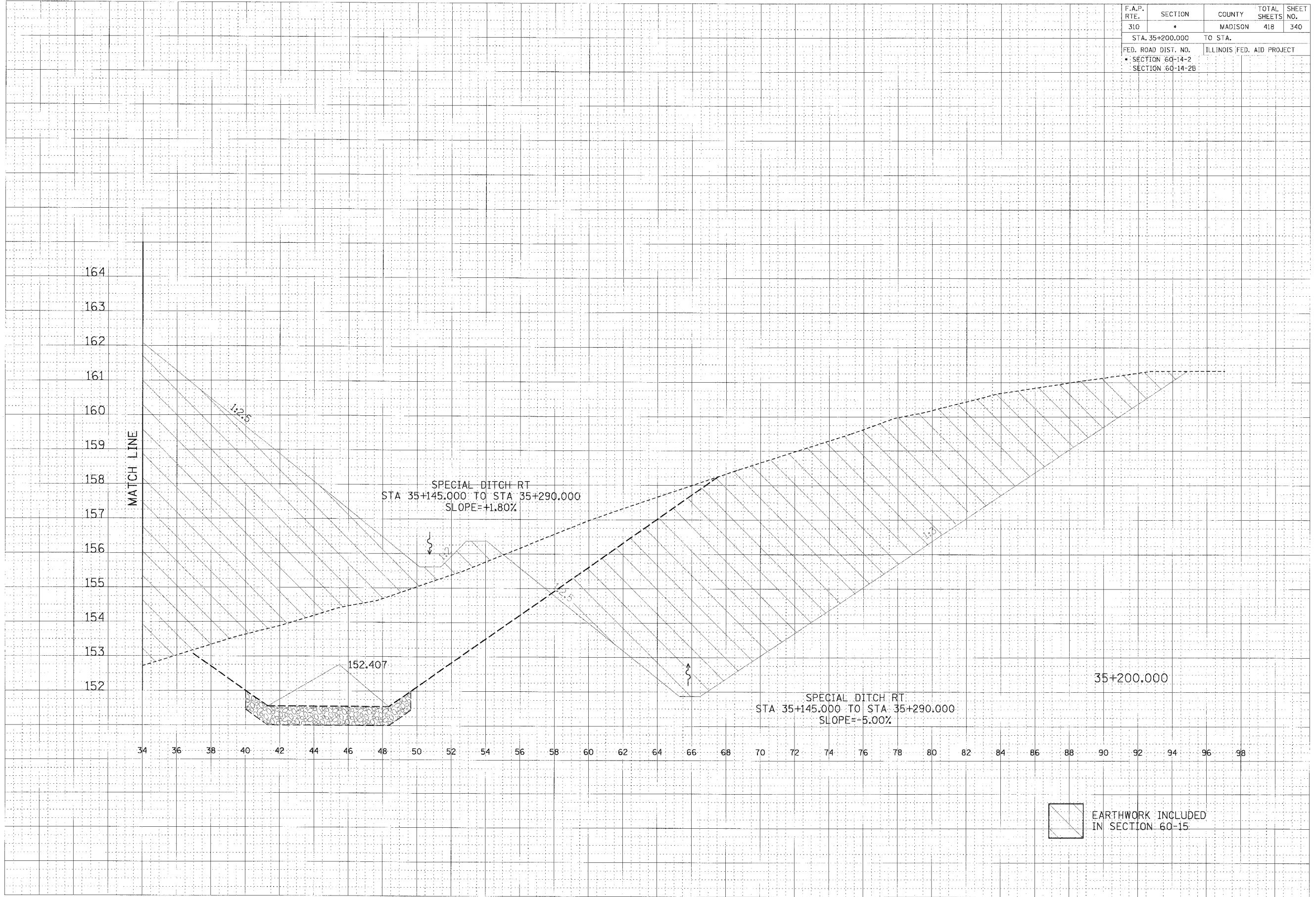
 EARTHWORK INCLUDED IN SECTION 60-15


CROSS SECTION, FAP ROUTE 310, STA 35+200.000

F.A.P. RTE.	SECTION	COUNTY	TOTAL SHEETS	SHEET NO.
310	*	MADISON	418	340
STA. 35+200.000		TO STA.		
FED. ROAD DIST. NO.		ILLINOIS FED. AID PROJECT		
* SECTION 60-14-2				
SECTION 60-14-2B				

FINISHED SURVEY	DATE
NO. 1	
NO. 2	
NO. 3	
NO. 4	
NO. 5	
NO. 6	
NO. 7	
NO. 8	
NO. 9	
NO. 10	

ORIGINAL SURVEY	DATE
NO. 1	
NO. 2	
NO. 3	
NO. 4	
NO. 5	
NO. 6	
NO. 7	
NO. 8	
NO. 9	
NO. 10	



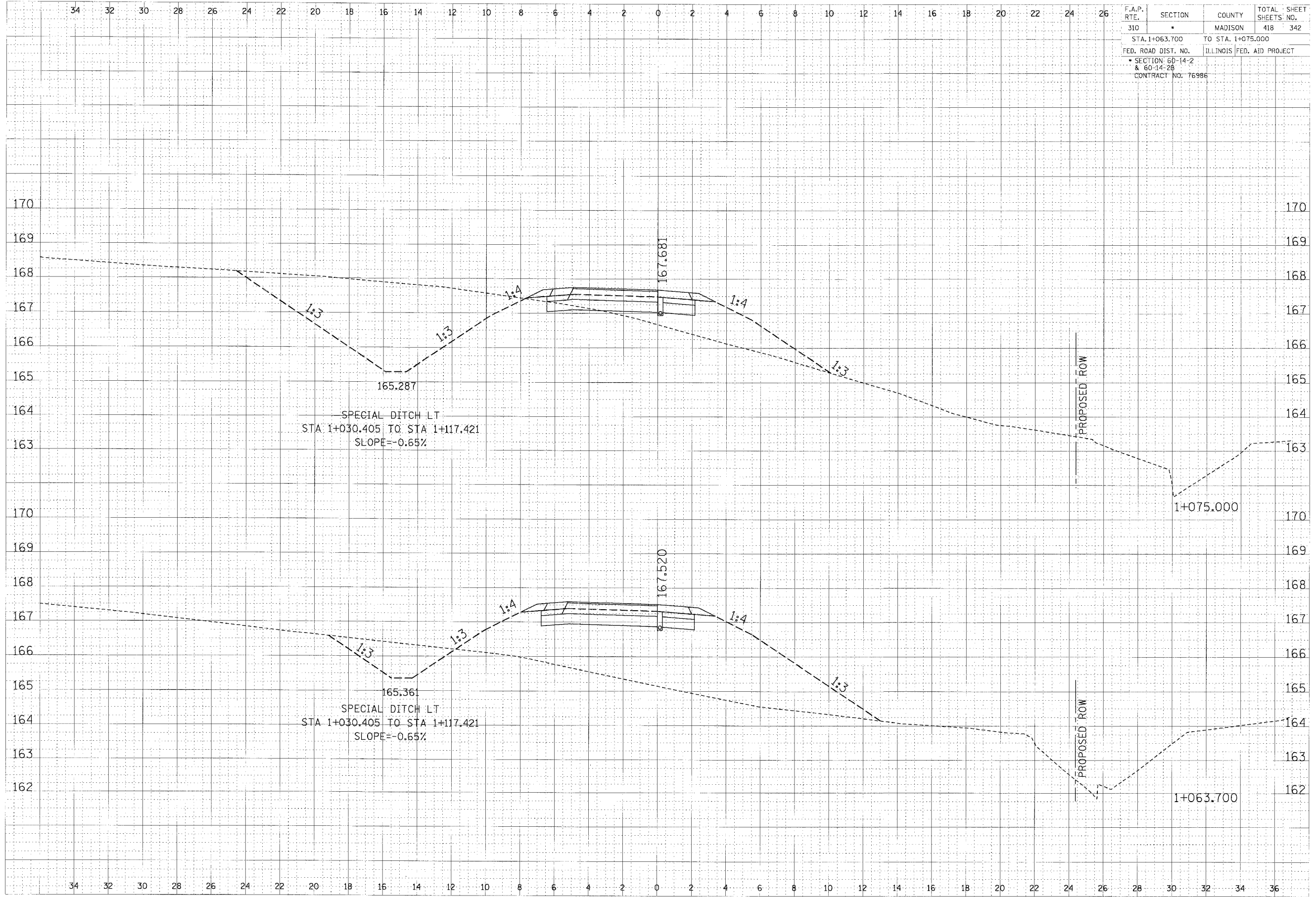
 EARTHWORK INCLUDED IN SECTION 60-15

CROSS SECTION, FAP ROUTE 310, STA 35+200.000

F.A.P. RTE.	SECTION	COUNTY	TOTAL SHEET NO.
310	*	MADISON	418 342
STA. 1+063.700		TO STA. 1+075.000	
FED. ROAD DIST. NO.	ILLINOIS		FED. AID PROJECT
* SECTION 60-14-2 & 60-14-2B			
CONTRACT NO. 76986			

F.N.A.	DESIGNED	DATE
SURVEY	BY	
NOTE BOOK	NO.	
NO.		

ORIGINAL	DATE
SURVEY	BY
NO.	

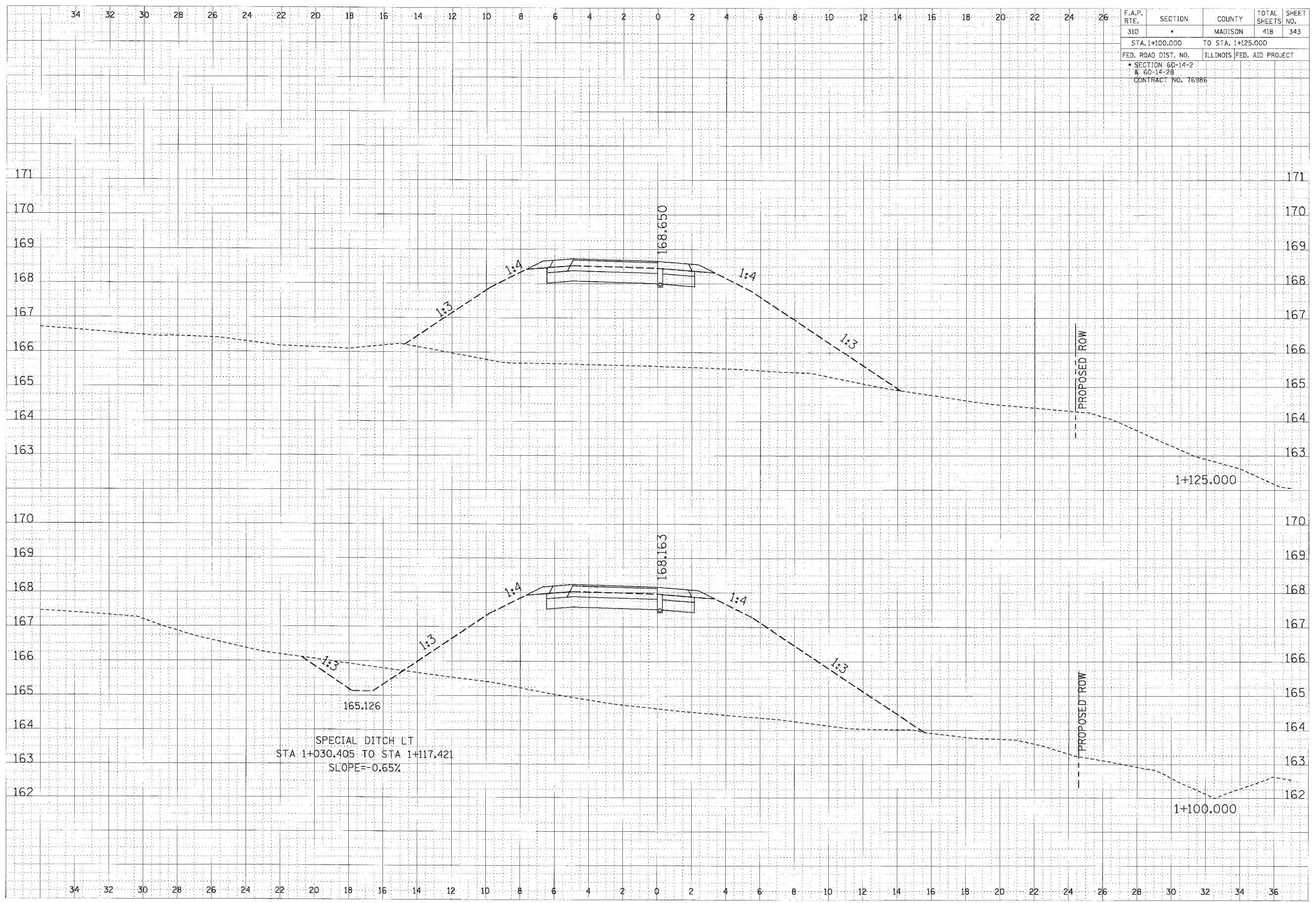


RAMP 1 CROSS SECTION, STA 1+063.700 TO STA 1+075.000

F.A.P. RTE.	SECTION	COUNTY	TOTAL SHEETS	SHEET NO.
310	*	MADISON	418	343
STA. 1+100.000 TO STA. 1+125.000				
FED. ROAD DIST. NO.		ILLINOIS	FED. AID PROJECT	
SECTION 60-14-2 & 60-14-2B				
CONTRACT NO. 76986				

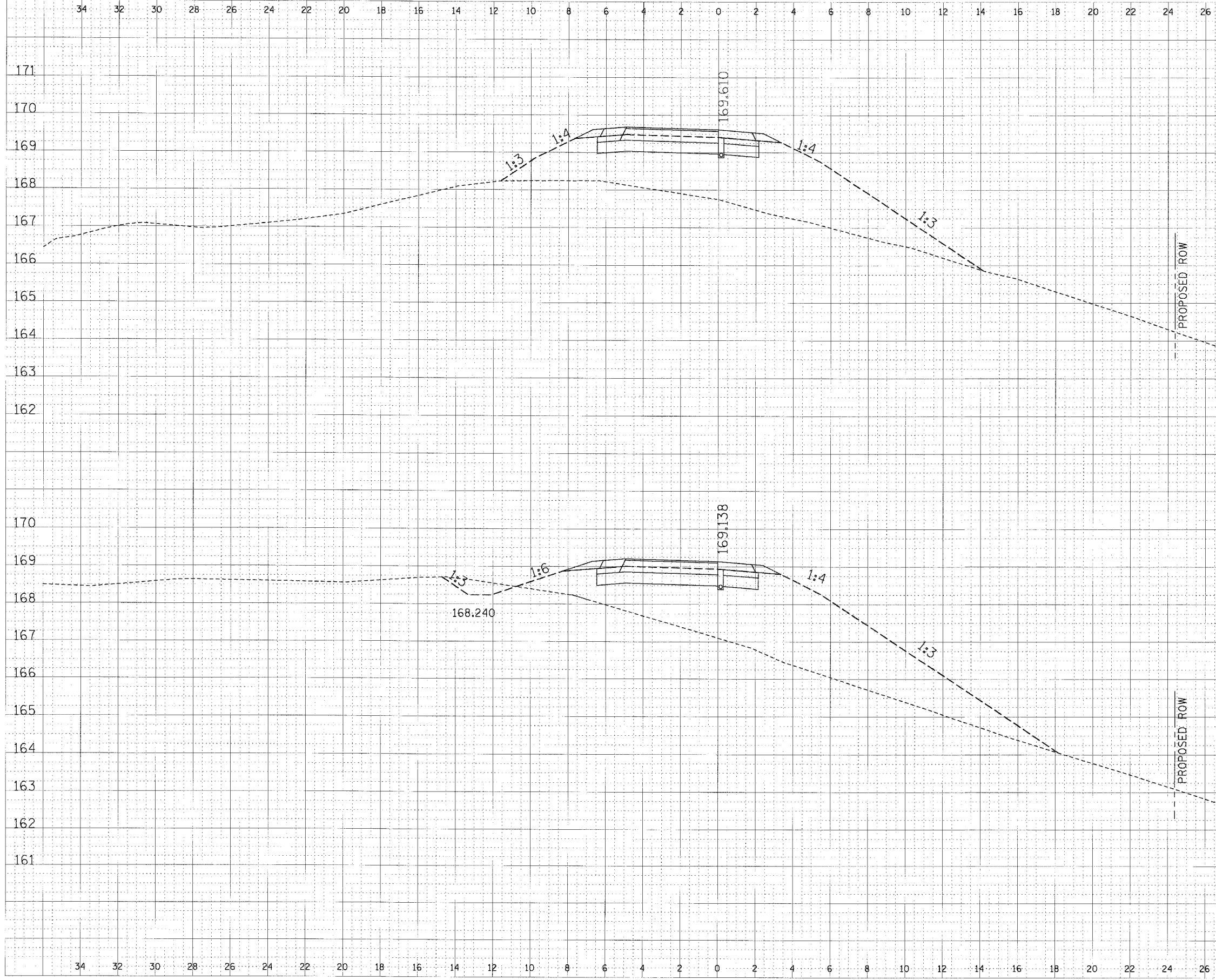
Final	BY	DATE
DESIGNED		
PLOTTED		
NOTED		
APPROVED		
NO.		

Original	BY	DATE
DESIGNED		
PLOTTED		
NOTED		
APPROVED		
NO.		



RAMP 1 CROSS SECTION, STA 1+100.000 TO STA 1+125.000

F.A.P. RTE.	SECTION	COUNTY	TOTAL SHEETS	SHEET NO.
310	•	MADISON	418	344
STA. 1+150.000		TO STA. 1+175.000		
FED. ROAD DIST. NO.		ILLINOIS FED. AID PROJECT		
• SECTION 60-14-2 & 60-14-2B				
CONTRACT NO. 76986				
				171
				170
				169
				168
				167
				166
				165
				164
				163
				162
				170
				169
				168
				167
				166
				165
				164
				163
				162
				161

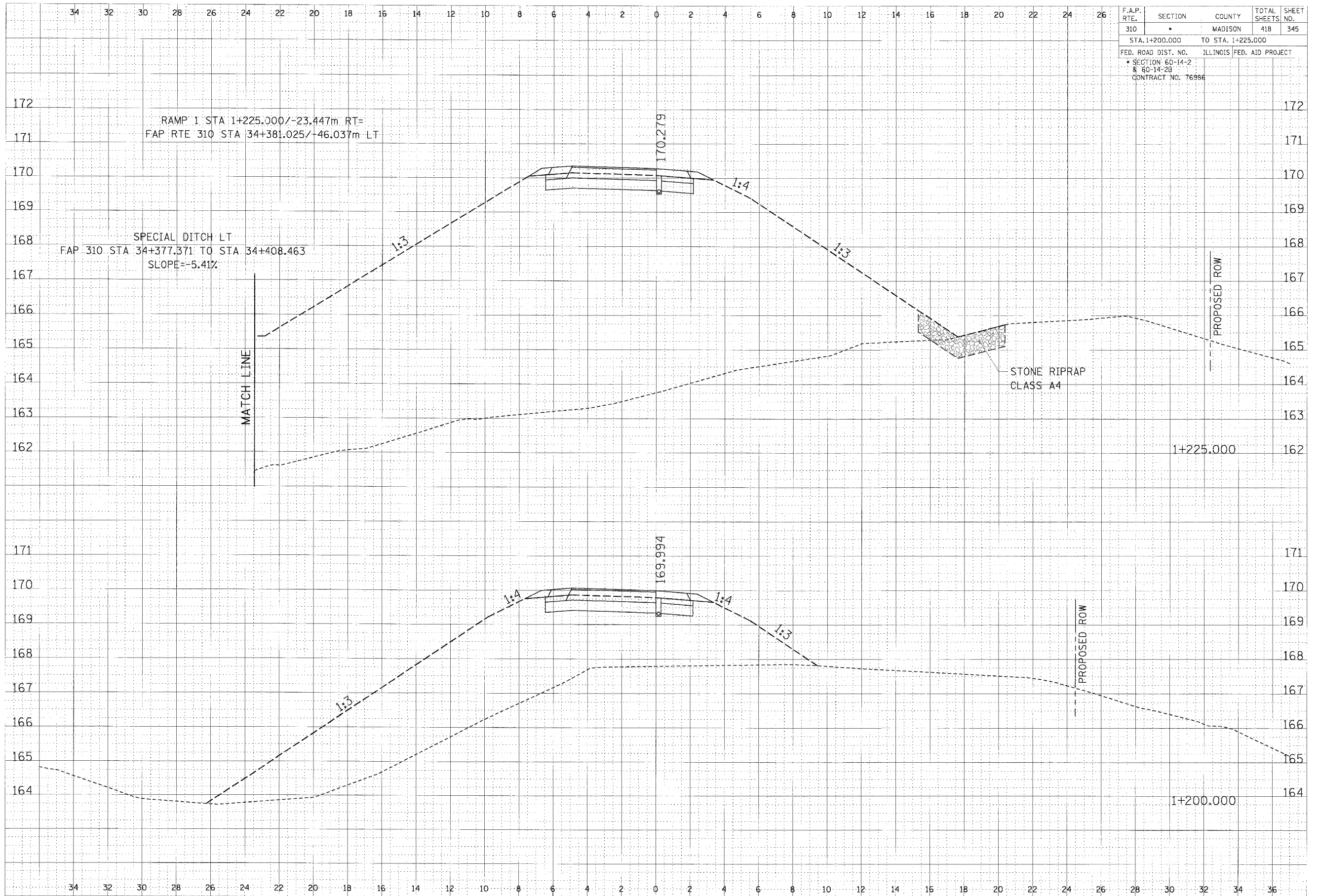


FINAL	REVISIONS	DATE
SURVEY	PLotted	
NO. 1	DATE	
NO.	CHECKED	

ORIGINAL	REVISIONS	DATE
SURVEY	PLotted	
NO. 1	DATE	
NO.	CHECKED	

RAMP 1 CROSS SECTION, STA 1+150.000 TO STA 1+175.000

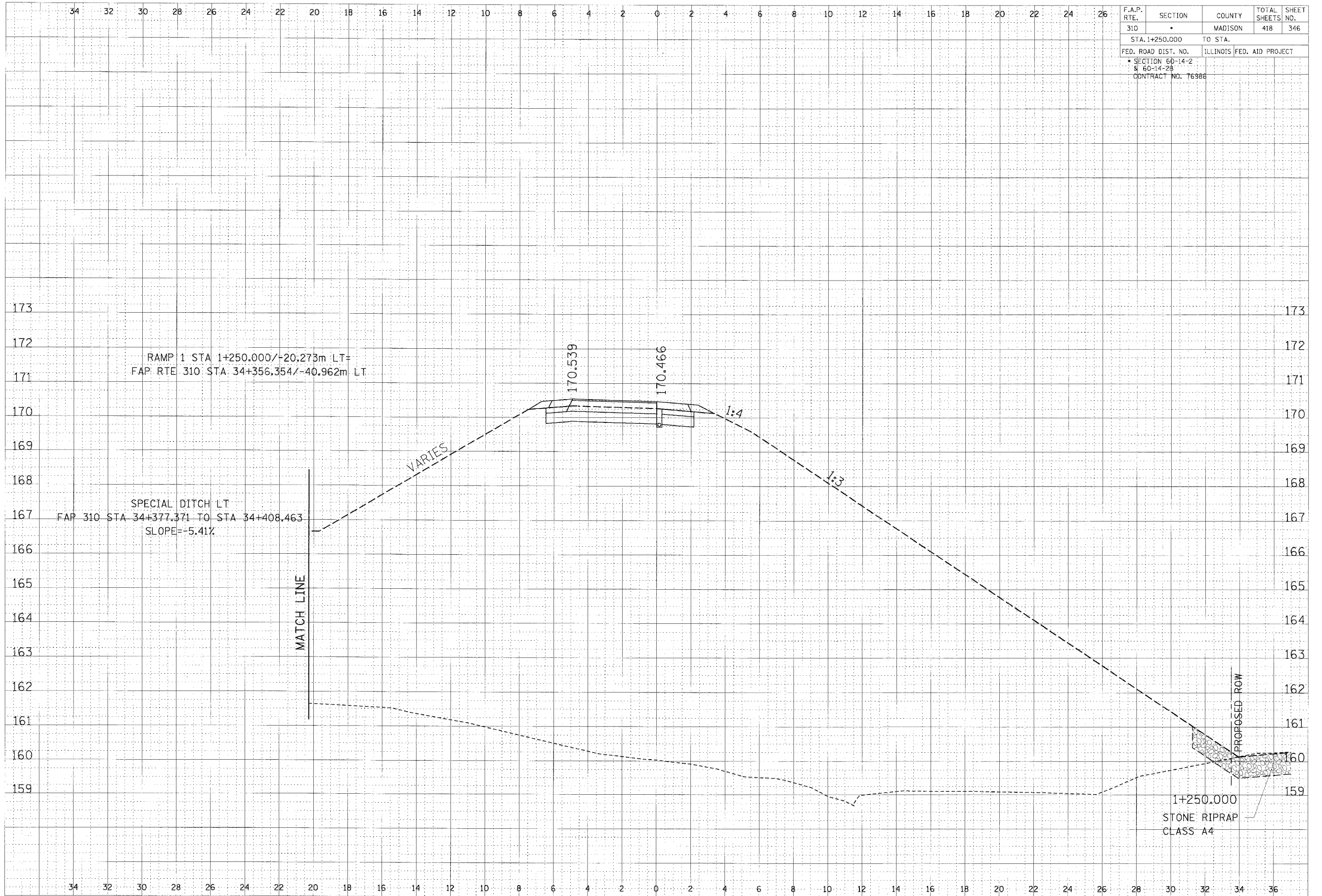
F.A.P. RTE.	SECTION	COUNTY	TOTAL SHEETS	SHEET NO.
310	*	MADISON	418	345
STA. 1+200.000 TO STA. 1+225.000				
FED. ROAD DIST. NO. ILLINOIS FED. AID PROJECT				
* SECTION 60-14-2 & 60-14-2B				
CONTRACT NO. 76986				



BY	DATE
DESIGNED	
CHECKED	
PLOTTED	
TERMINATE	
NO. 1	
NO. 2	
NO. 3	
NO. 4	
NO. 5	
NO. 6	
NO. 7	
NO. 8	
NO. 9	
NO. 10	

BY	DATE
DESIGNED	
CHECKED	
PLOTTED	
TERMINATE	
NO. 1	
NO. 2	
NO. 3	
NO. 4	
NO. 5	
NO. 6	
NO. 7	
NO. 8	
NO. 9	
NO. 10	

RAMP 1 CROSS SECTION, STA 1+200.000 TO STA 1+225.000



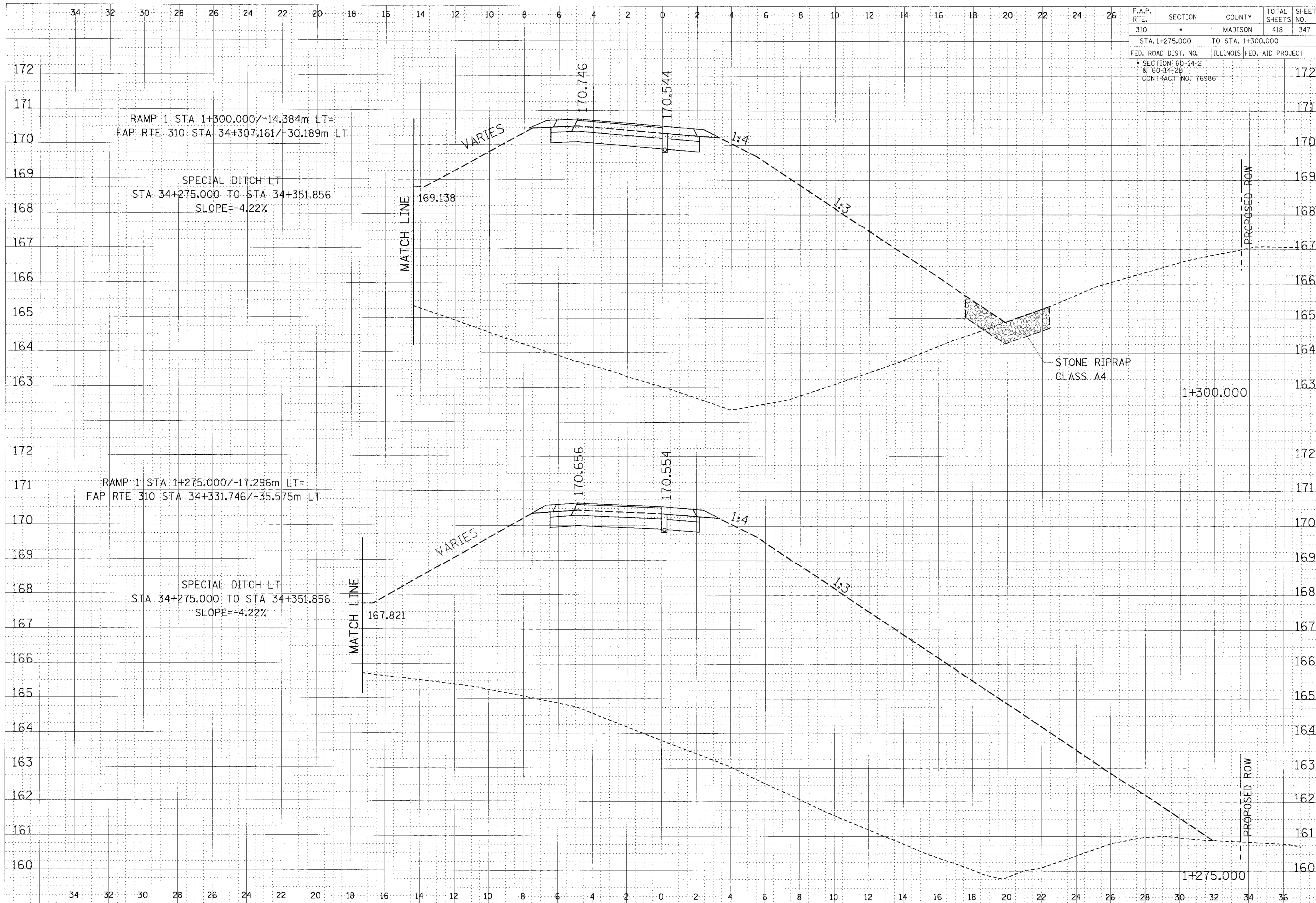
F.A.P. RTE.	SECTION	COUNTY	TOTAL SHEETS	SHEET NO.
310	*	MADISON	418	346
STA. 1+250.000		TO STA.		
FED. ROAD DIST. NO.		ILLINOIS FED. AID PROJECT		
* SECTION 60-14-2 & 60-14-2B				
CONTRACT NO. 76986				

FINAL SURVEY NOTE BOOK	BY	DATE
NO. 1		
NO. 2		
NO. 3		
NO. 4		
NO. 5		
NO. 6		
NO. 7		
NO. 8		
NO. 9		
NO. 10		
NO. 11		
NO. 12		
NO. 13		
NO. 14		
NO. 15		
NO. 16		
NO. 17		
NO. 18		
NO. 19		
NO. 20		
NO. 21		
NO. 22		
NO. 23		
NO. 24		
NO. 25		
NO. 26		
NO. 27		
NO. 28		
NO. 29		
NO. 30		
NO. 31		
NO. 32		
NO. 33		
NO. 34		
NO. 35		
NO. 36		
NO. 37		
NO. 38		
NO. 39		
NO. 40		
NO. 41		
NO. 42		
NO. 43		
NO. 44		
NO. 45		
NO. 46		
NO. 47		
NO. 48		
NO. 49		
NO. 50		

ORIGINAL SURVEY	BY	DATE
NO. 1		
NO. 2		
NO. 3		
NO. 4		
NO. 5		
NO. 6		
NO. 7		
NO. 8		
NO. 9		
NO. 10		
NO. 11		
NO. 12		
NO. 13		
NO. 14		
NO. 15		
NO. 16		
NO. 17		
NO. 18		
NO. 19		
NO. 20		
NO. 21		
NO. 22		
NO. 23		
NO. 24		
NO. 25		
NO. 26		
NO. 27		
NO. 28		
NO. 29		
NO. 30		
NO. 31		
NO. 32		
NO. 33		
NO. 34		
NO. 35		
NO. 36		
NO. 37		
NO. 38		
NO. 39		
NO. 40		
NO. 41		
NO. 42		
NO. 43		
NO. 44		
NO. 45		
NO. 46		
NO. 47		
NO. 48		
NO. 49		
NO. 50		

RAMP 1 CROSS SECTION, STA 1+250.000

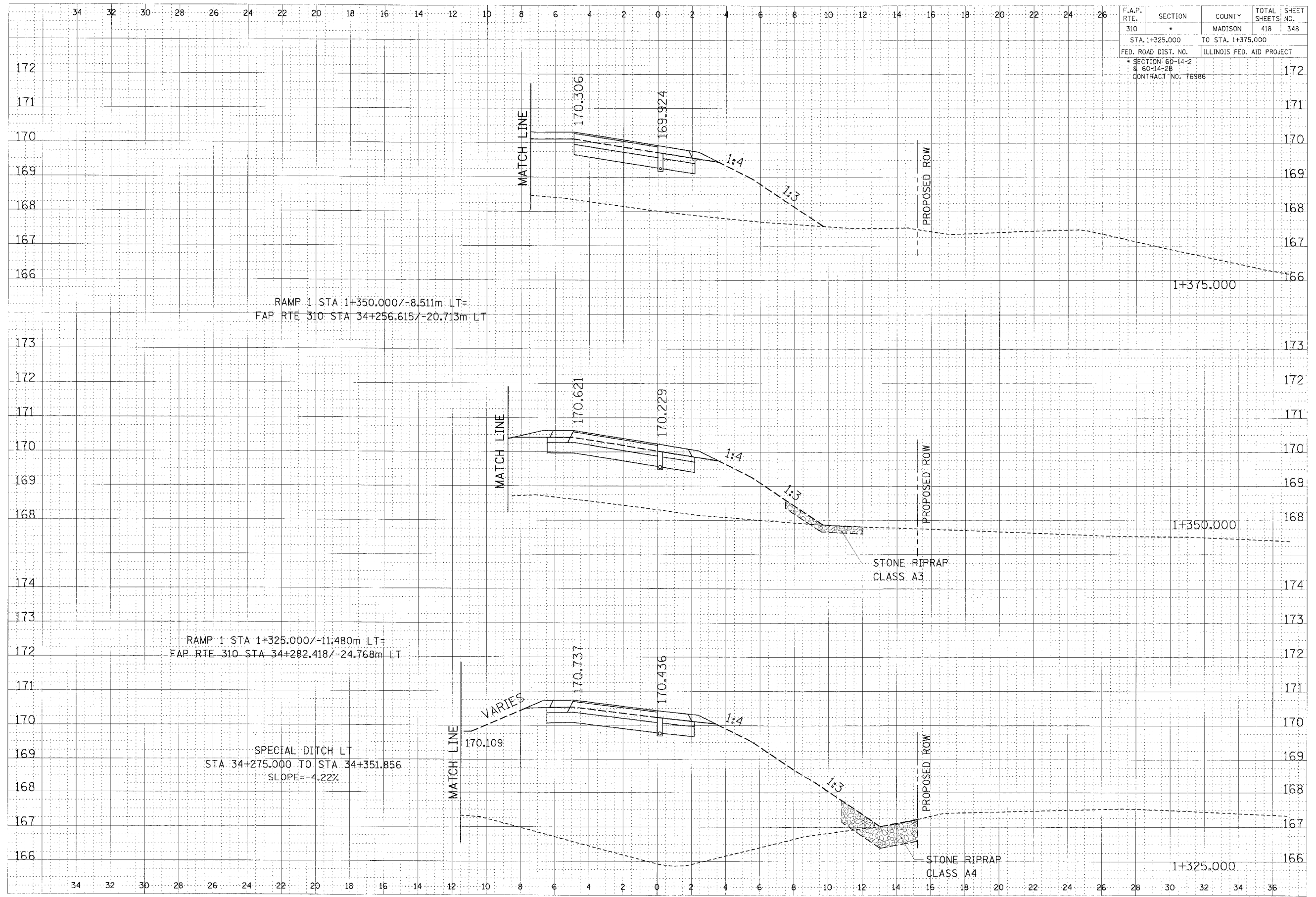
F.A.P. RTE.	SECTION	COUNTY	TOTAL SHEETS	SHEET NO.
310	*	MADISON	418	347
STA. 1+275.000 TO STA. 1+300.000				
FED. ROAD DIST. NO. ILLINOIS FED. AID PROJECT				
* SECTION 60-14-2 & 60-14-2B				
CONTRACT NO. 76986				



DATE	BY	REVISION

DATE	BY	REVISION

RAMP 1 CROSS SECTION, STA 1+275.000 TO STA 1+300.000



F.A.P. RTE.	SECTION	COUNTY	TOTAL SHEETS NO.	SHEET NO.
310	*	MADISON	418	348
STA. 1+325.000		TO STA. 1+375.000		
FED. ROAD DIST. NO.		ILLINOIS FED. AID PROJECT		
SECTION 60-14-2 & 60-14-2B		CONTRACT NO. 76986		

FINAL SURVEY
 DATE: _____
 BY: _____
 CHECKED: _____
 APPROVED: _____

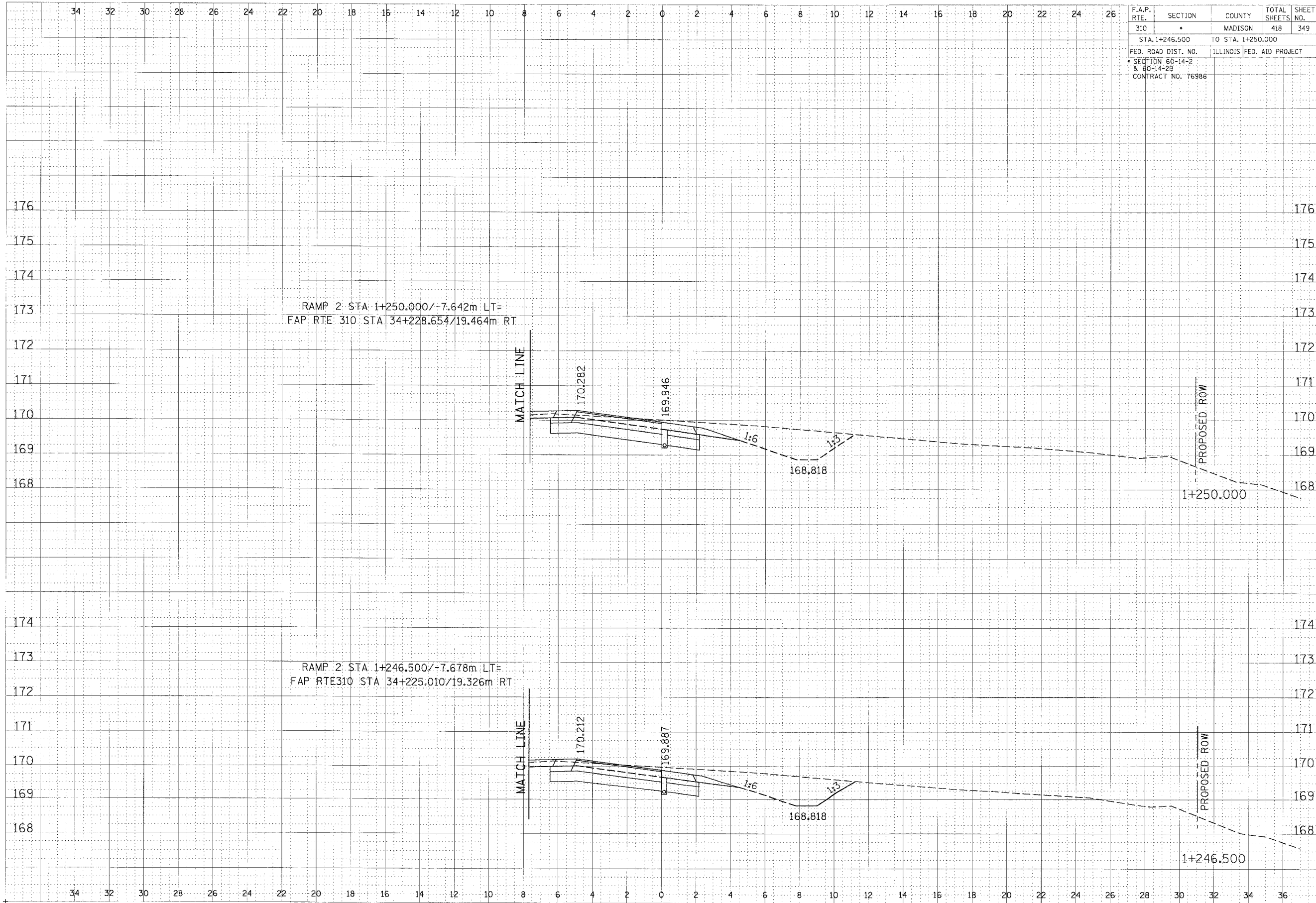
ORIGINAL SURVEY
 DATE: _____
 BY: _____
 CHECKED: _____
 APPROVED: _____

RAMP 1 CROSS SECTION, STA 1+325.000 TO STA 1+375.000

F.A.P. RTE.	SECTION	COUNTY	TOTAL SHEETS	SHEET NO.
310	*	MADISON	418	349
STA. 1+246.500		TO STA. 1+250.000		
FED. ROAD DIST. NO.		ILLINOIS	FED. AID PROJECT	
* SECTION 60-14-2 & 60-14-2B				
CONTRACT NO. 76986				

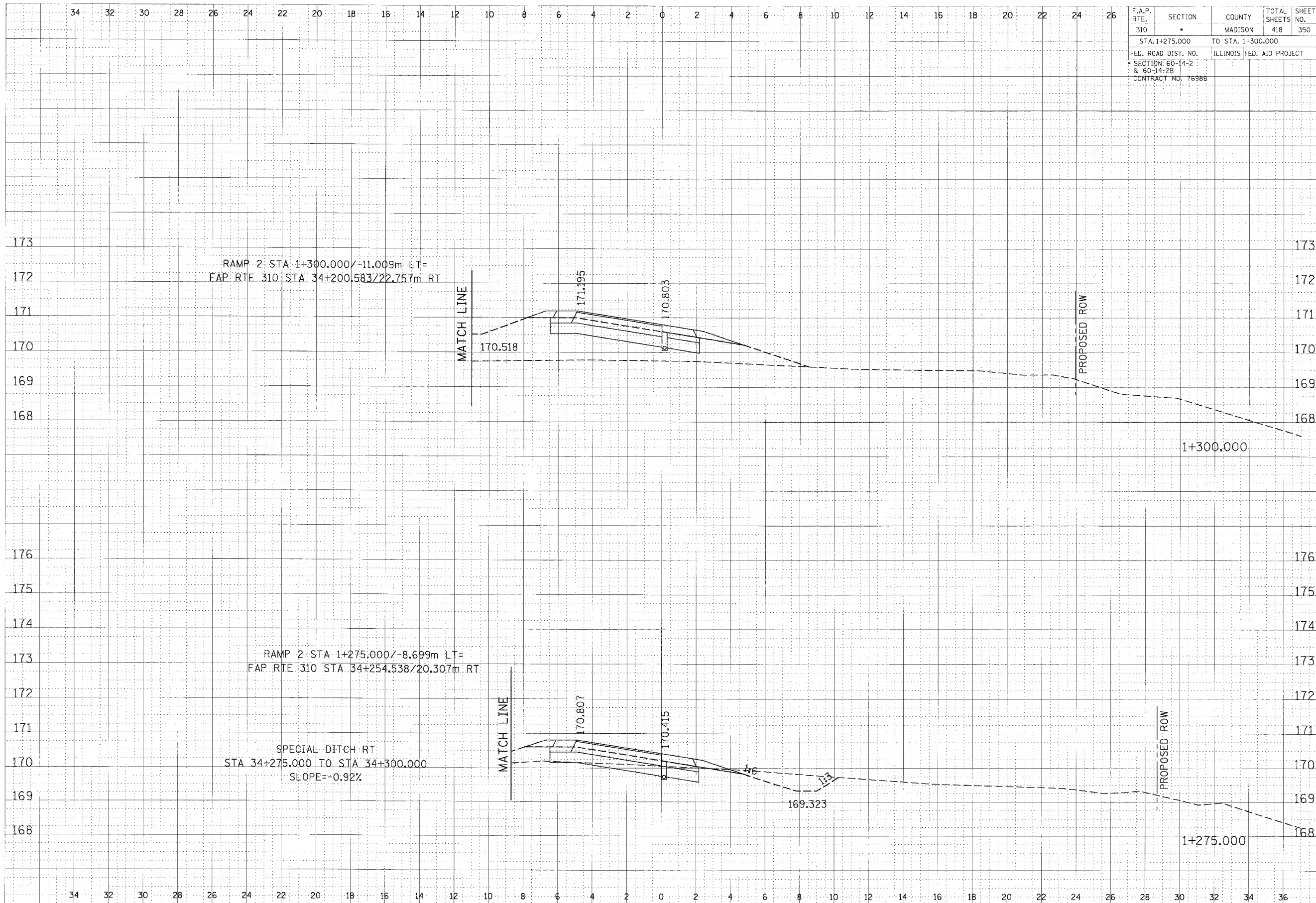
FINAL SURVEY	DATE
NOTE BOOK	
NO.	

ORIGINAL SURVEY	DATE
NOTE BOOK	
NO.	



RAMP 2 CROSS SECTION, STA 1+246.500 TO STA 1+250.000

1/15/2007 3:10:04 PM



F.A.P. RTE.	SECTION	COUNTY	TOTAL SHEETS	SHEET NO.
310	*	MADISON	418	350
STA. 1+275.000		TO STA. 1+300.000		
FED. ROAD DIST. NO.		ILLINOIS FED. AID PROJECT		
* SECTION 60-14-2		& 60-14-2B		
CONTRACT NO. 76986				

DATE	BY	DESCRIPTION

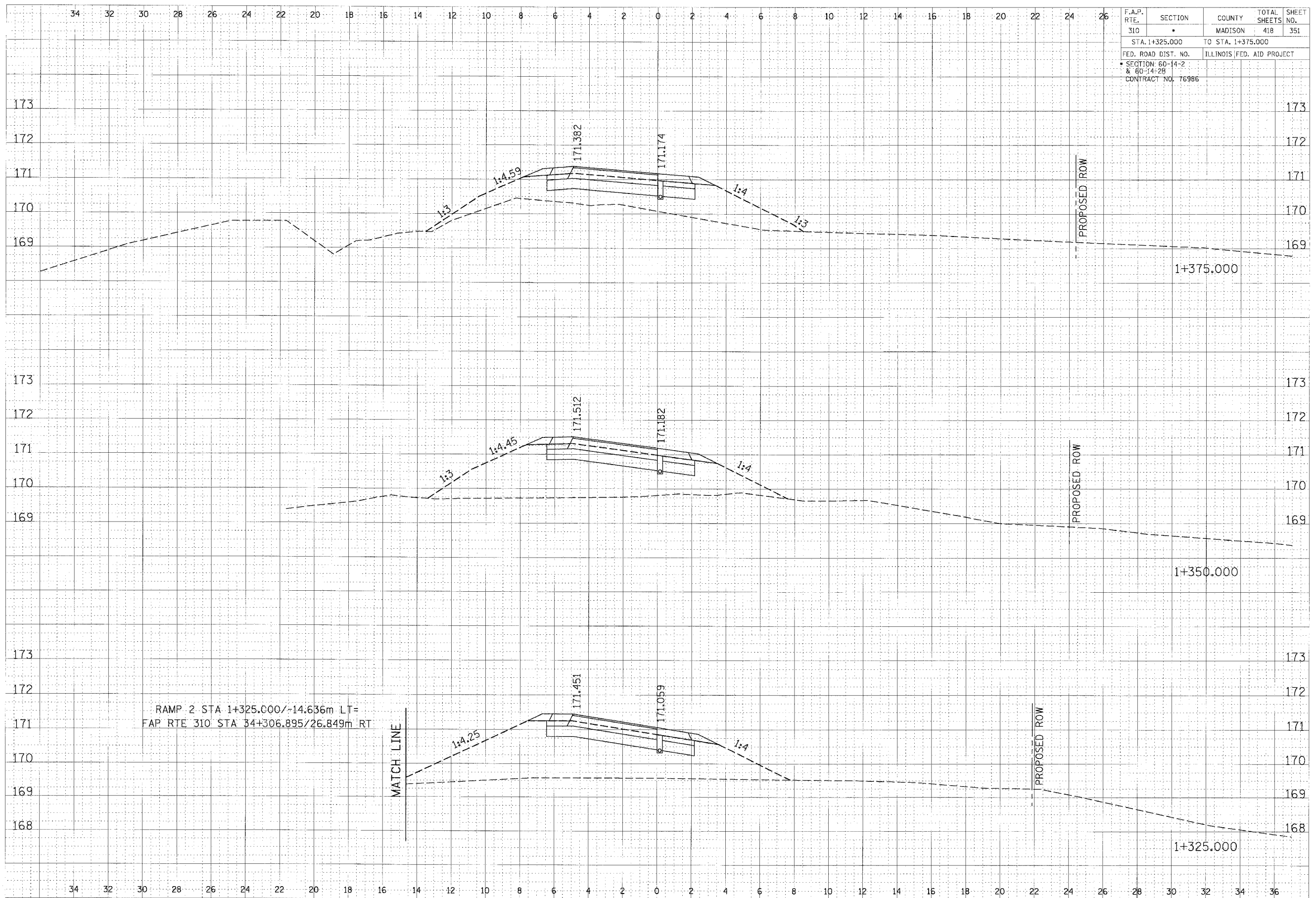
DATE	BY	DESCRIPTION

RAMP 2 CROSS SECTION, STA 1+275.000 TO STA 1+300.000

F.A.P. RTE.	SECTION	COUNTY	TOTAL SHEETS	SHEET NO.
310		MADISON	418	351
STA. 1+325.000		TO STA. 1+375.000		
FED. ROAD DIST. NO.		ILLINOIS FED. AID PROJECT		
SECTION 60-14-2 & 60-14-2B				
CONTRACT NO. 76986				

FINAL SURVEY	BY	DATE
REVISIONS		
NOTE BOOK		
NO.		

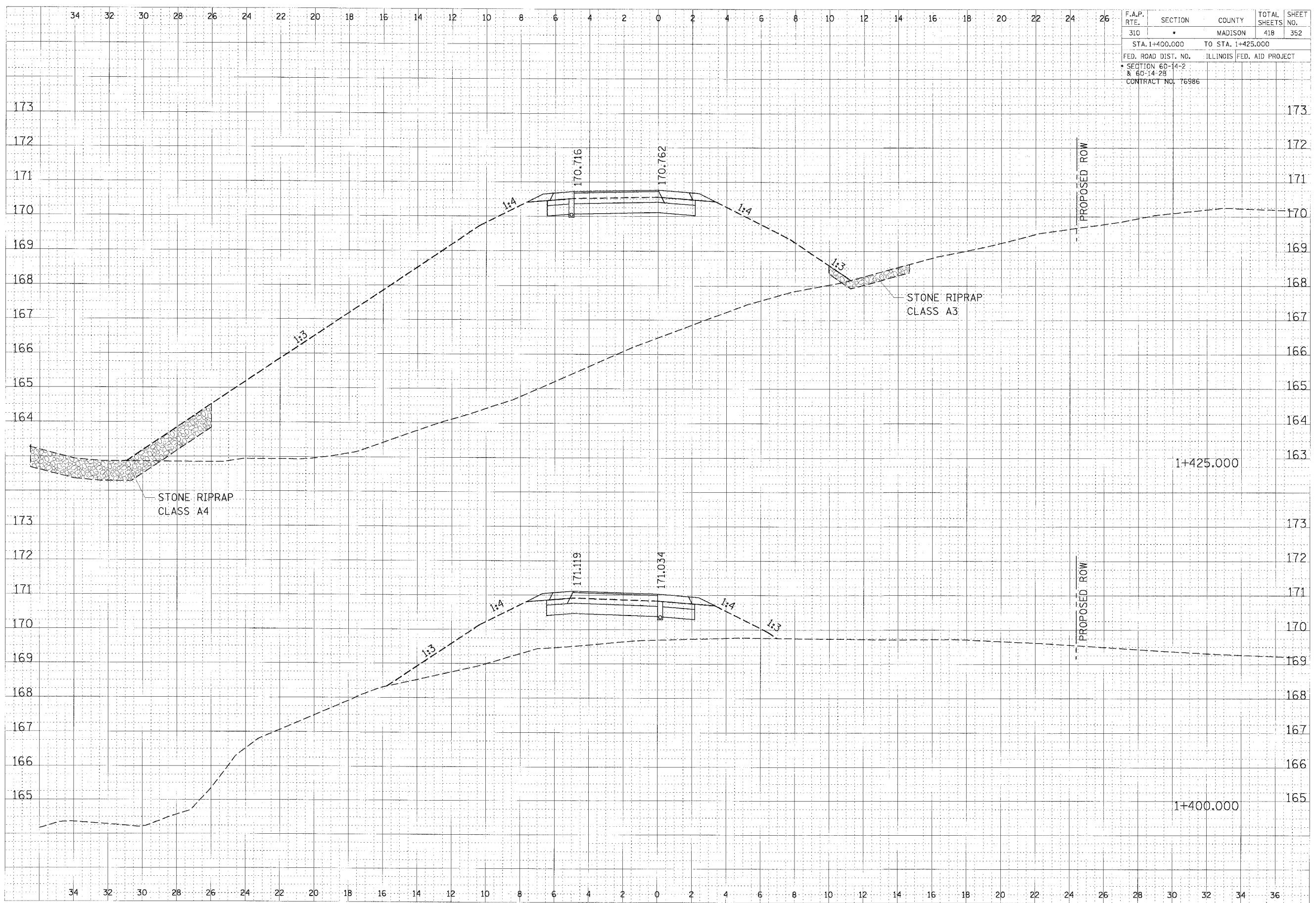
ORIGINAL SURVEY	BY	DATE
REVISIONS		
NOTE BOOK		
NO.		



RAMP 2 STA 1+325.000/-14.636m LT=
FAP RTE 310 STA 34+306.895/26.849m RT

RAMP 2 CROSS SECTION, STA 1+325.000 TO STA 1+375.000

F.A.P. RTE.	SECTION	COUNTY	TOTAL SHEETS	SHEET NO.
310	*	MADISON	418	352
STA. 1+400.000 TO STA. 1+425.000				
FED. ROAD DIST. NO. ILLINOIS FED. AID PROJECT				
* SECTION 60-14-2 & 60-14-2B				
CONTRACT NO. 76986				



FINAL SURVEY	DATE	BY
NOTED		
REVISIONS		
NO.		

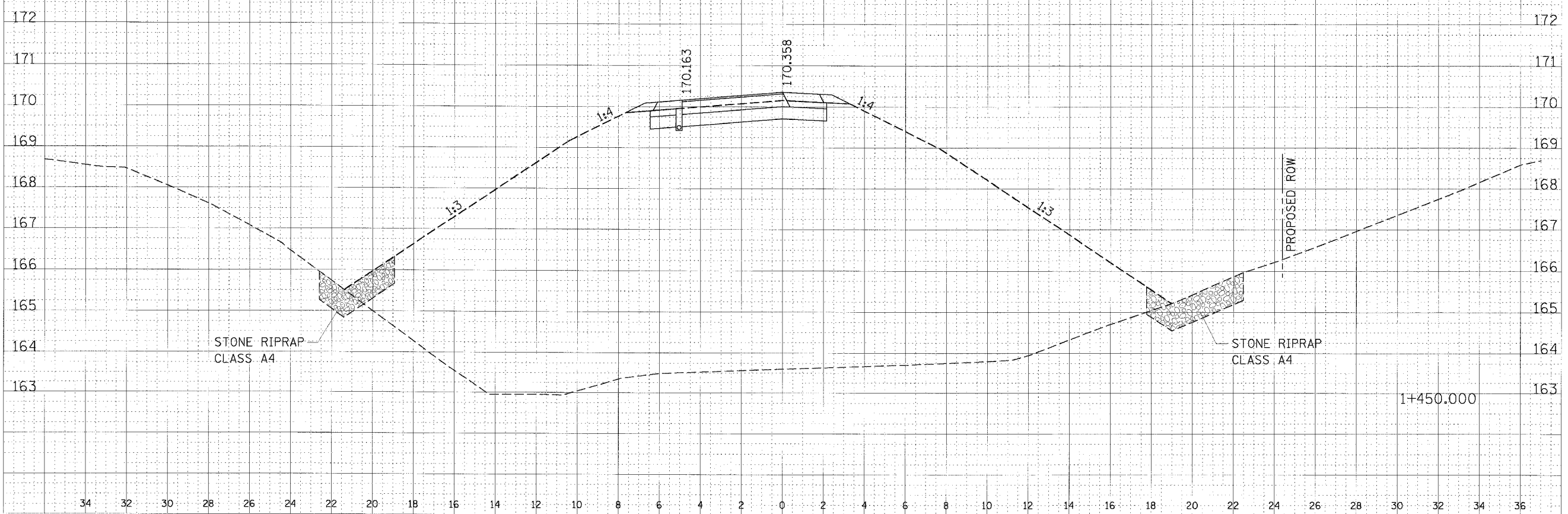
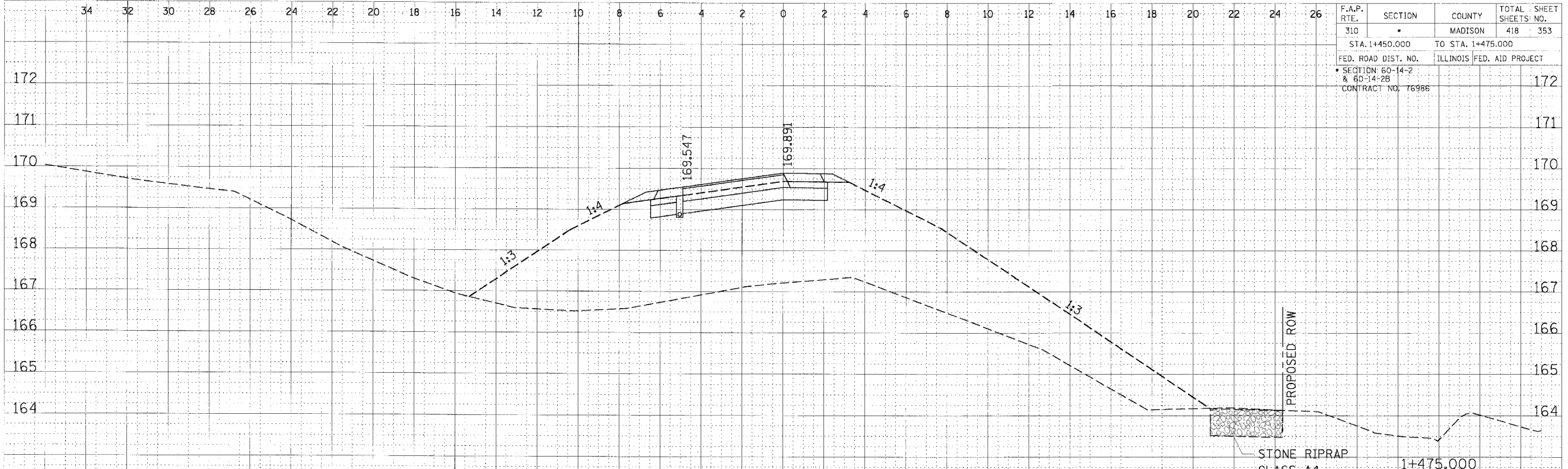
ORIGINAL SURVEY	DATE	BY
NOTED		
REVISIONS		
NO.		

RAMP 2 CROSS SECTION, STA 1+400,000 TO STA 1+425,000

F.A.P. RTE.	SECTION	COUNTY	TOTAL SHEETS	SHEET NO.
310	*	MADISON	418	353
STA. 1+450.000 TO STA. 1+475.000				
FED. ROAD DIST. NO.			ILLINOIS FED. AID PROJECT	
SECTION 60-14-2 & 60-14-2B				
CONTRACT NO. 76986				

DATE	BY

DATE	BY



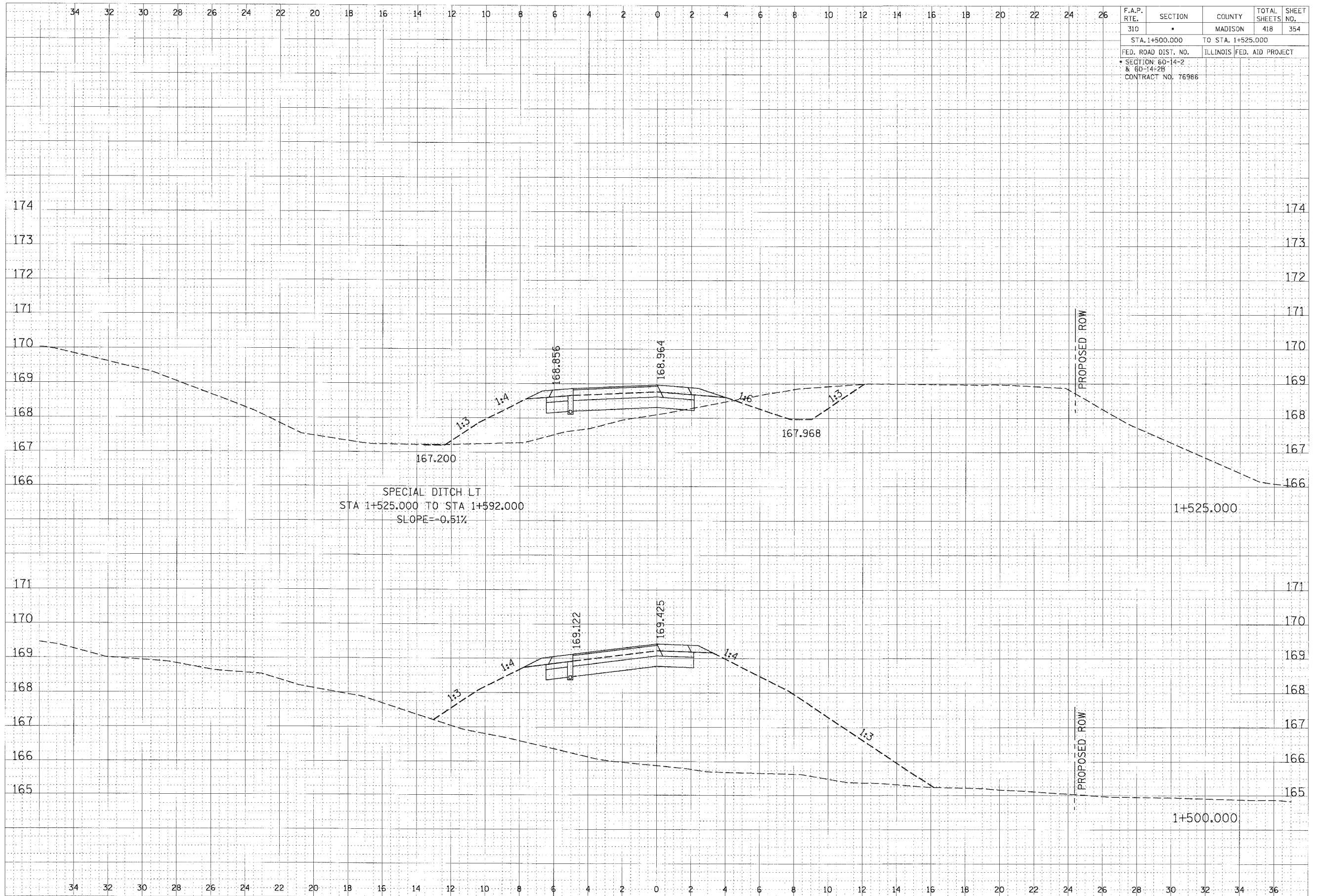
RAMP 2 CROSS SECTION, STA 1+450.000 TO STA 1+475.000

J:\p02\p02\mchisn_a.mxd 1/18/2007 3:11:08 PM

F.A.P. RTE.	SECTION	COUNTY	TOTAL SHEETS	SHEET NO.
310	•	MADISON	418	354
STA. 1+500.000		TO STA. 1+525.000		
FED. ROAD DIST. NO.	ILLINOIS	FED. AID PROJECT		
SECTION 60-14-2 & 60-14-2B				
CONTRACT NO. 76986				

DATE	BY
NO. OF SHEETS	DATE
NO. OF SHEETS	DATE
NO. OF SHEETS	DATE

DATE	BY
NO. OF SHEETS	DATE
NO. OF SHEETS	DATE
NO. OF SHEETS	DATE

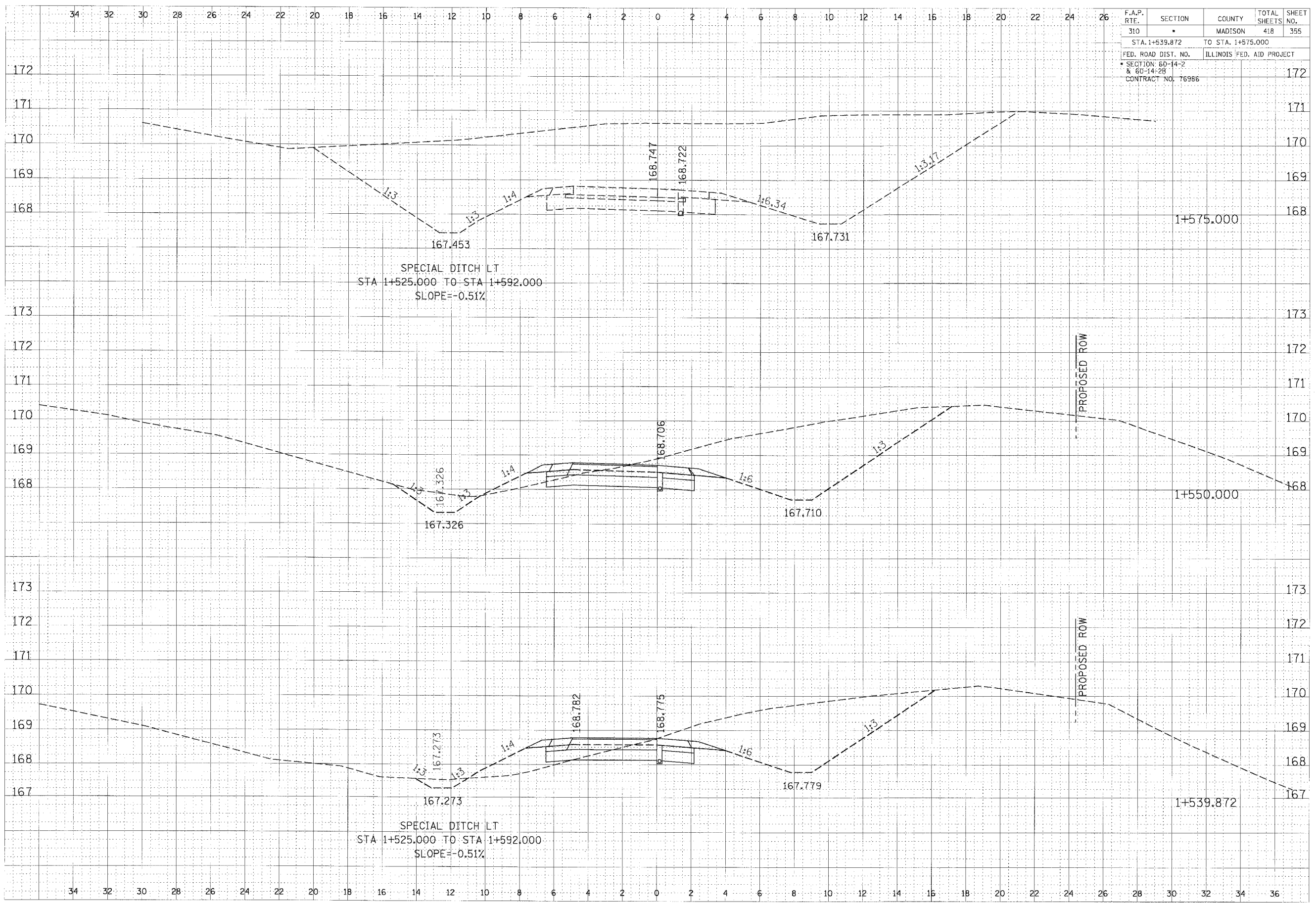


RAMP 2 CROSS SECTION, STA 1+500.000 TO STA 1+525.000

F.A.P. RTE. 310	SECTION *	COUNTY MADISON	TOTAL SHEETS 418	SHEET NO. 355
STA. 1+539.872 TO STA. 1+575.000				
FED. ROAD DIST. NO. * SECTION 60-14-2 & 60-14-2B		ILLINOIS FED. AID PROJECT		
CONTRACT NO. 76986				


FINN	REVISION	BY	DATE
S. BENEY	DESIGNED		
NOTE BOOK	PLOTTED		
	REVISION		
	REVISION		
	REVISION		
	REVISION		
	REVISION		

ORIGIN	REVISION	BY	DATE
S. BENEY	DESIGNED		
NOTE BOOK	PLOTTED		
	REVISION		
	REVISION		
	REVISION		
	REVISION		
	REVISION		



RAMP 2 CROSS SECTION, STA 1+539.872 TO STA 1+575.000

...App: P:\p09\p09m2\bill_drawing.dgn 17/08/2007 8:11:35 PM



F.A.P. RTE.	SECTION	COUNTY	TOTAL SHEETS	SHEET NO.
310		MADISON	418	356
STA. 1+590.000		TO STA.		
FED. ROAD DIST. NO.		ILLINOIS FED. AID PROJECT		
SECTION 60-14-2 & 60-14-2B				
CONTRACT NO. 76986				

FINAL SURVEY
 NOTED: INTOR
 NO. _____
 ORIGINAL SURVEY
 WHITE BACK TEMPLATE
 NO. _____
 BY _____
 DATE _____
 CHECKED
 PLOTTED
 TEMPLATE
 AREAS CHECKED

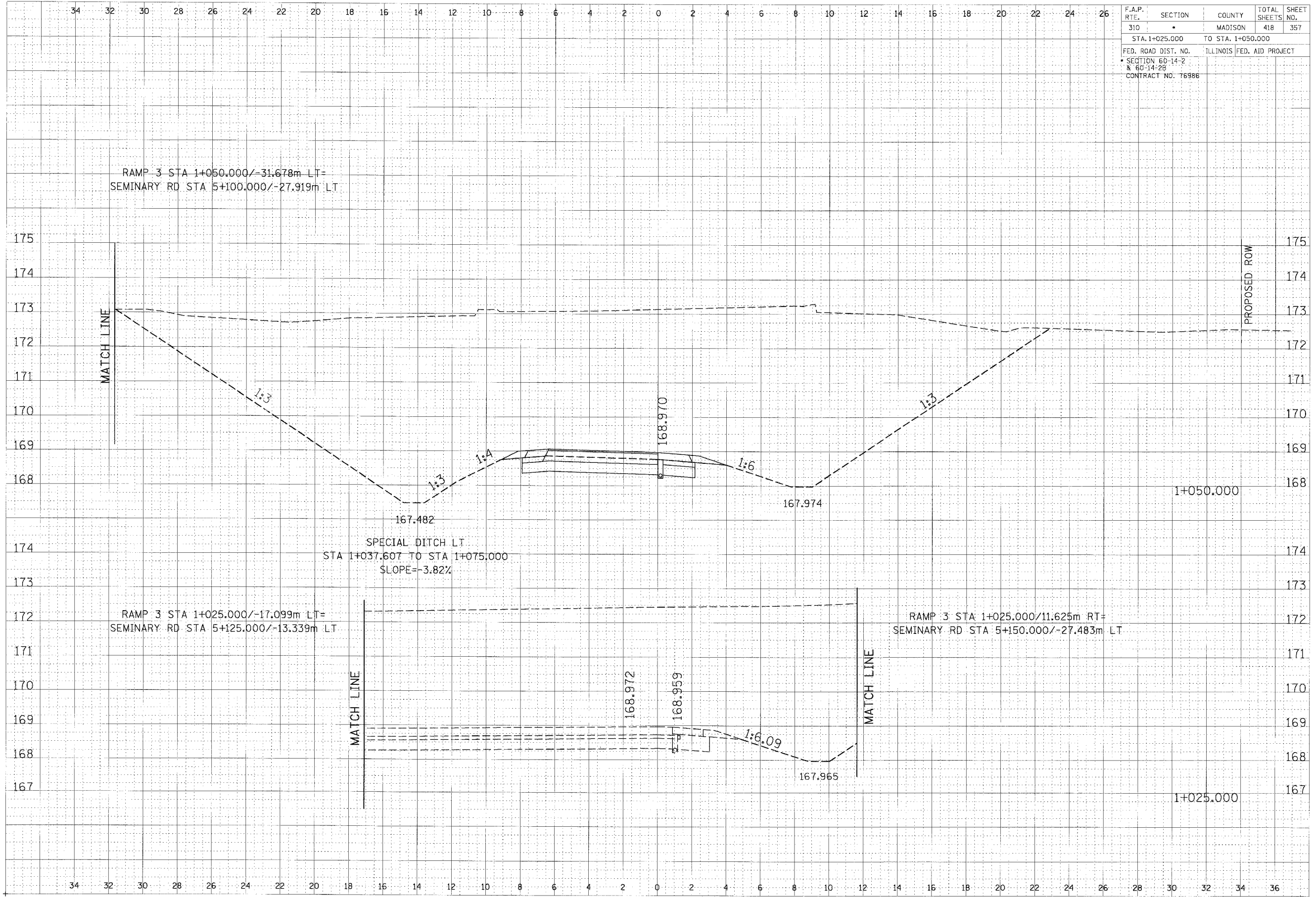
ORIGINAL SURVEY
 WHITE BACK TEMPLATE
 NO. _____
 BY _____
 DATE _____
 CHECKED
 PLOTTED
 TEMPLATE
 AREAS CHECKED

RAMP 2 CROSS SECTION, STA 1+590.000

F.A.P. RTE.	SECTION	COUNTY	TOTAL SHEETS	SHEET NO.
310	•	MADISON	418	357
STA. 1+025.000		TO STA. 1+050.000		
FED. ROAD DIST. NO.		ILLINOIS	FED. AID PROJECT	
* SECTION 60-14-2 & 60-14-2B				
CONTRACT NO. 76986				

F.M.	DATE
BY	
REVISIONS	
NO.	

ORIGINAL SURVEY	DATE
NOTED STRIK	
AREAS CHECKED	
NO.	



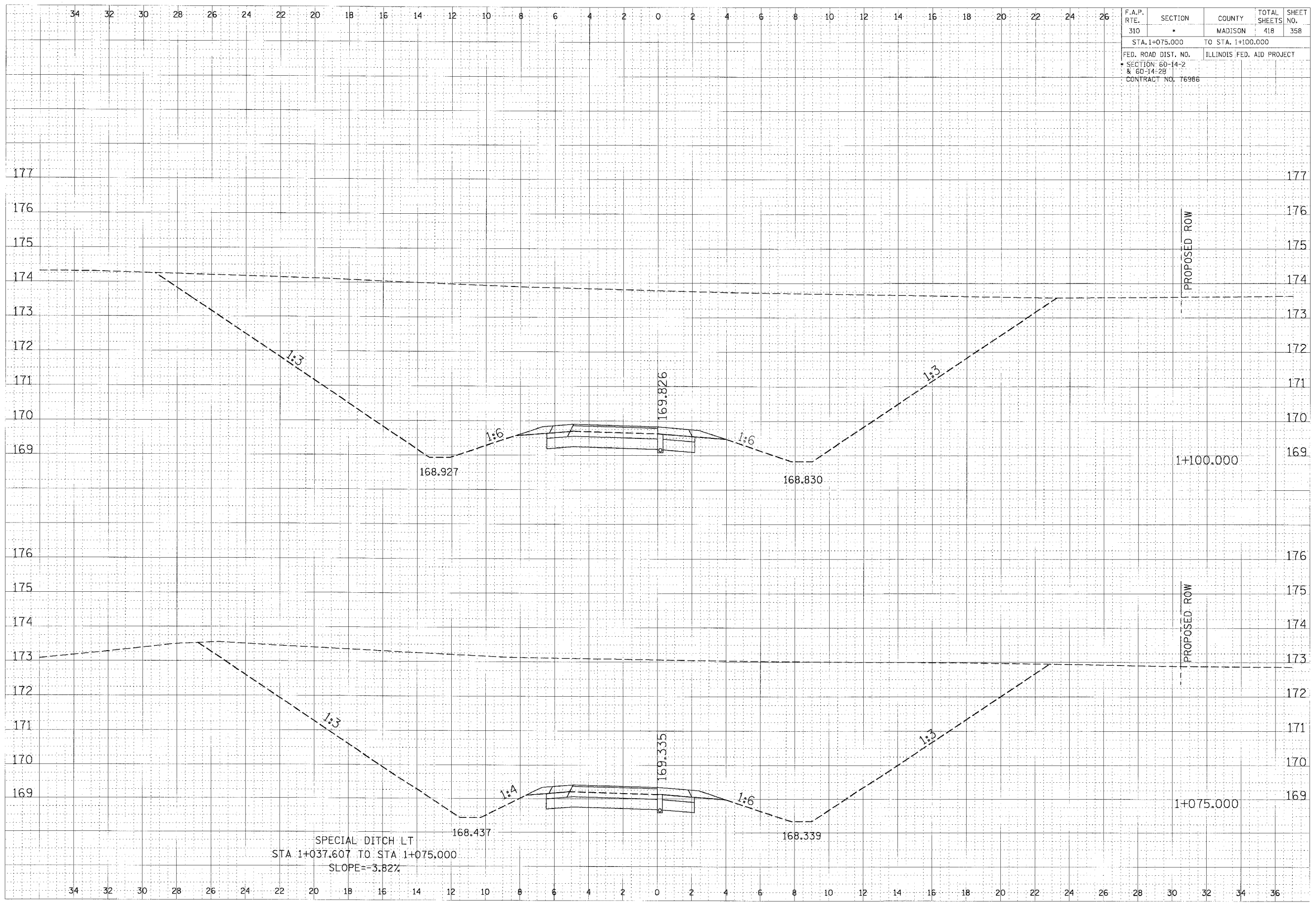
RAMP 3 CROSS SECTION, STA 1+025.000 TO STA 1+050.000

Digitized by Google

F.A.P. RTE.	SECTION	COUNTY	TOTAL SHEETS	SHEET NO.
310		MADISON	418	358
STA. 1+075.000 TO STA. 1+100.000				
FED. ROAD DIST. NO.		ILLINOIS FED. AID PROJECT		
SECTION 60-14-2 & 60-14-2B				
CONTRACT NO. 76986				

DATE	
BY	
REVISIONS	
NO.	
DATE	
BY	
REVISIONS	
NO.	
DATE	
BY	
REVISIONS	
NO.	

DATE	
BY	
REVISIONS	
NO.	
DATE	
BY	
REVISIONS	
NO.	

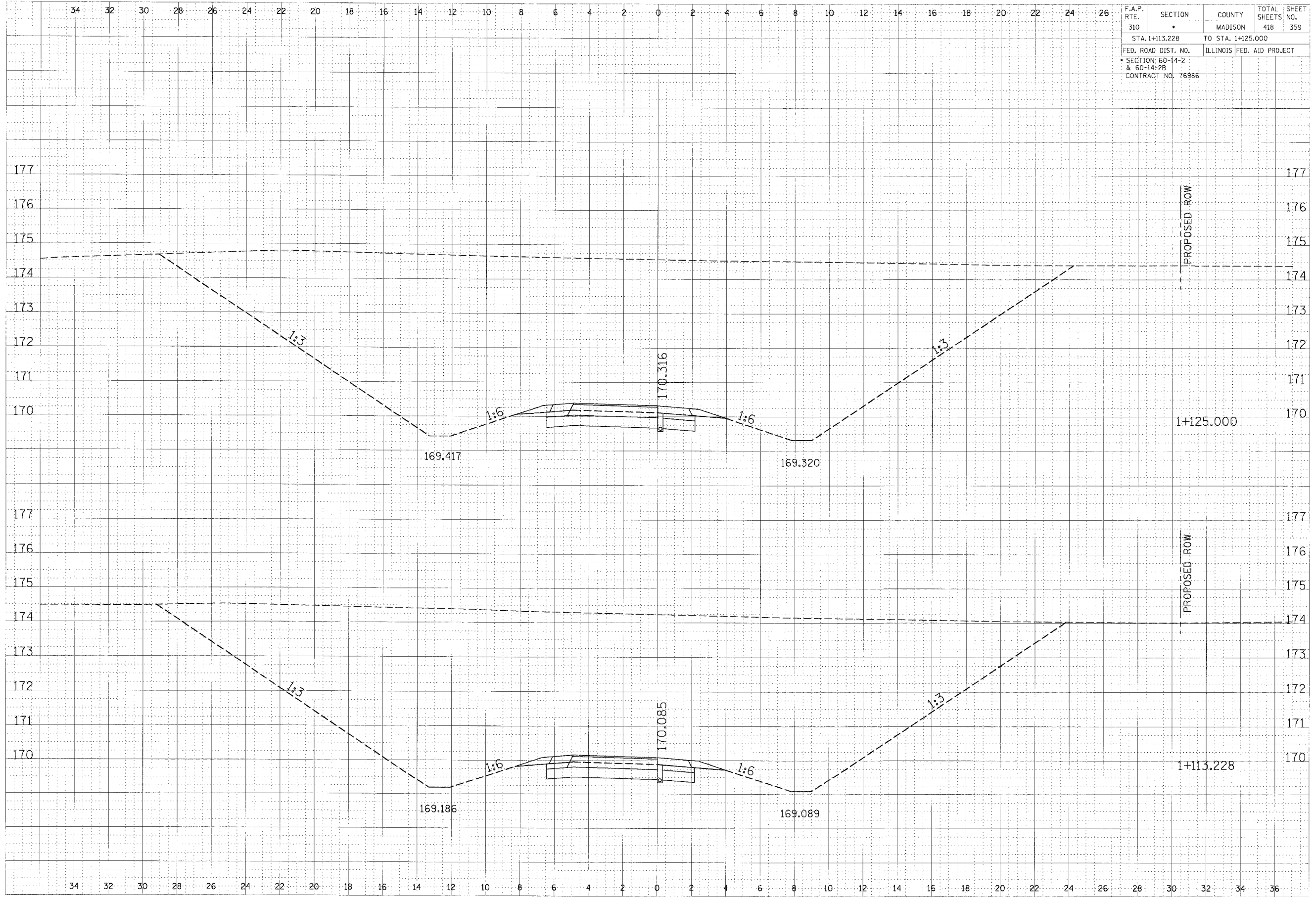


RAMP 3 CROSS SECTION, STA 1+075.000 TO STA 1+100.000

F.A.P. RTE.	SECTION	COUNTY	TOTAL SHEETS	SHEET NO.
310	*	MADISON	418	359
STA. 1+113.228		TO STA. 1+125.000		
FED. ROAD DIST. NO.	ILLINOIS		FED. AID PROJECT	
* SECTION 60-14-2 & 60-14-2B				
CONTRACT NO. 16986				

FINN	DATE
BY	
DATE	
BY	
DATE	
BY	
DATE	
BY	
DATE	
BY	
DATE	

ORIGINAL	DATE
BY	
DATE	
BY	
DATE	
BY	
DATE	
BY	
DATE	
BY	
DATE	

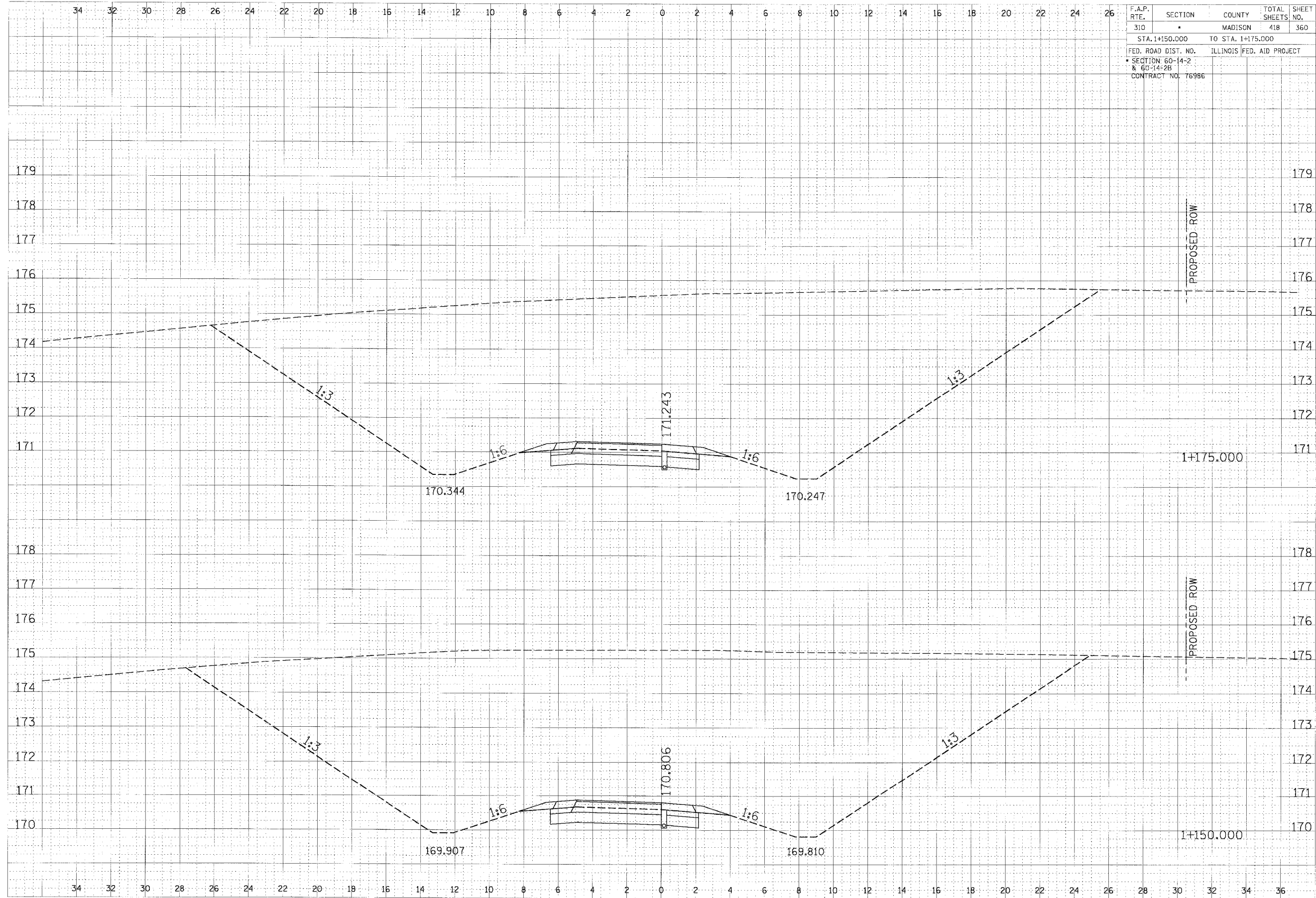


RAMP 3 CROSS SECTION, STA 1+113.228 TO STA 1+125.000

F.A.P. RTE.	SECTION	COUNTY	TOTAL SHEETS	SHEET NO.
310		MADISON	418	360
STA. 1+150.000		TO STA. 1+175.000		
FED. ROAD DIST. NO.		ILLINOIS FED. AID PROJECT		
SECTION 60-14-2 & 60-14-2B				
CONTRACT NO. 76956				

FINAL SURVEY	BY	DATE
NOTED		
APPROVED		

PREPARED	BY	DATE
CHECKED		
APPROVED		

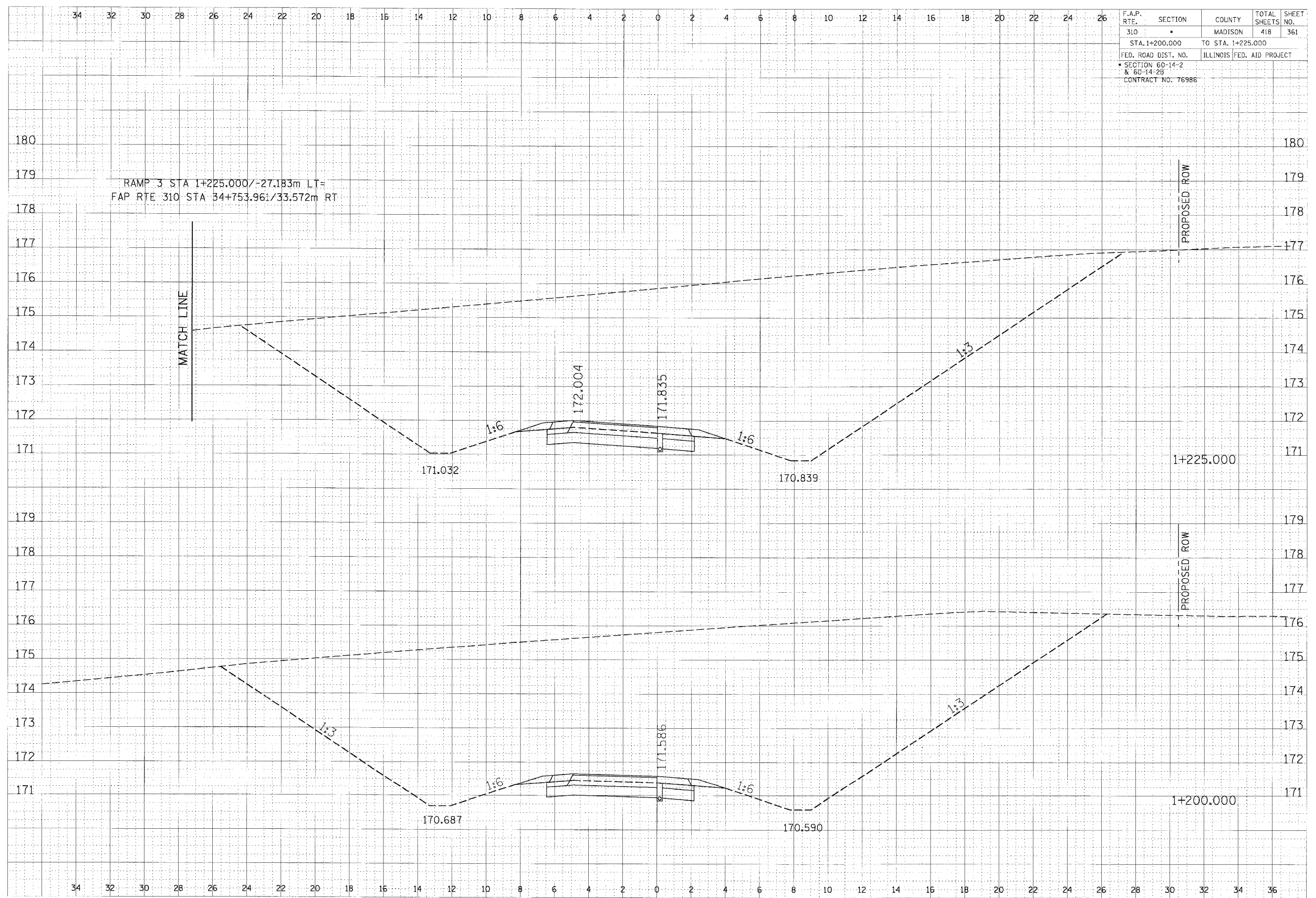


RAMP 3 CROSS SECTION, STA 1+150.000 TO STA 1+175.000

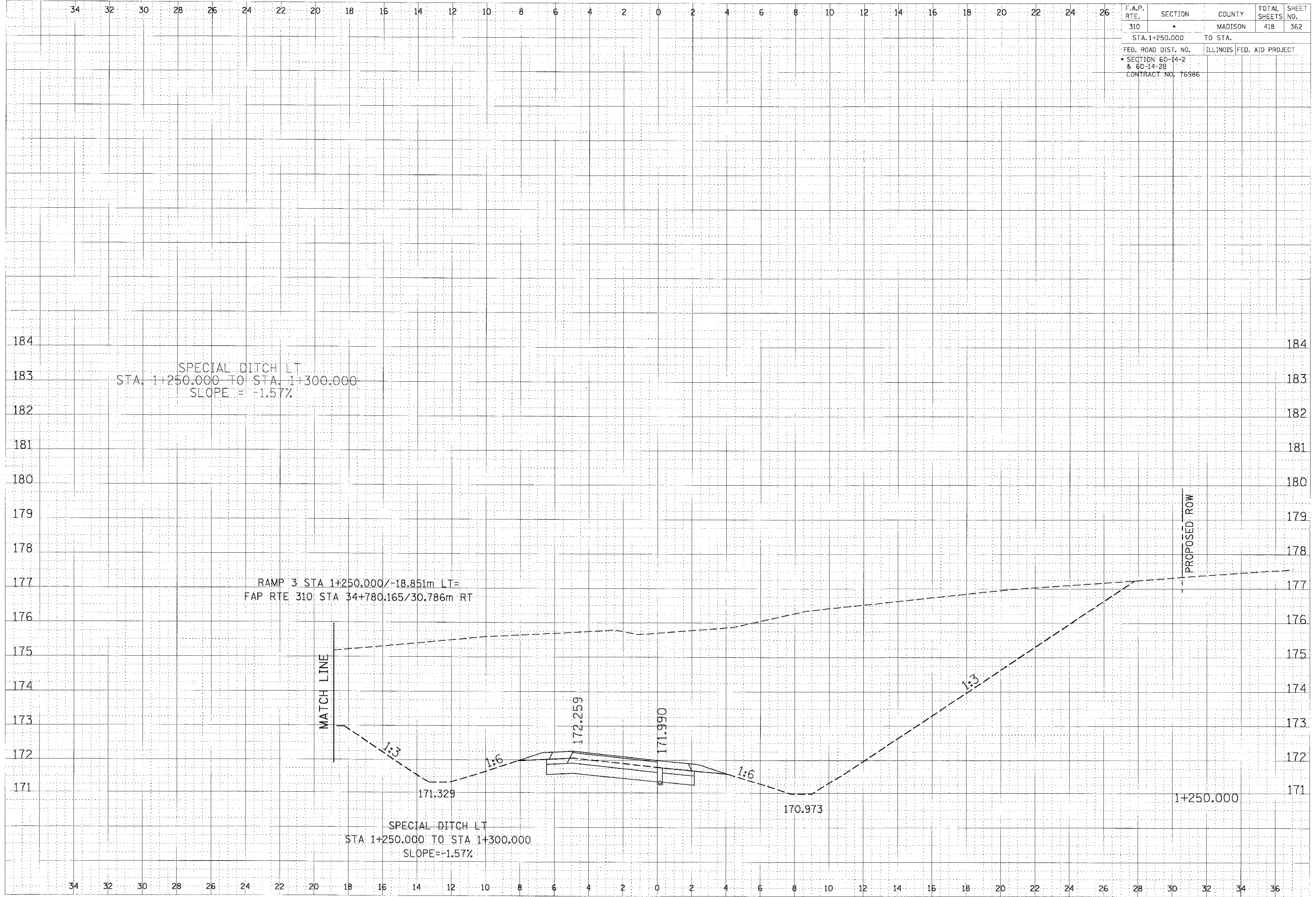
F.A.P. RTE.	SECTION	COUNTY	TOTAL SHEETS	SHEET NO.
310		MADISON	418	361
STA. 1+200.000		TO STA. 1+225.000		
FED. ROAD DIST. NO.		ILLINOIS FED. AID PROJECT		
SECTION 60-14-2 & 60-14-2B				
CONTRACT NO. 76986				

DATE: _____
 BY: _____
 CHECKED: _____
 TITLE: _____
 PROJECT: _____
 SHEET NO.: _____

DATE: _____
 BY: _____
 CHECKED: _____
 TITLE: _____
 PROJECT: _____
 SHEET NO.: _____



RAMP 3 CROSS SECTION, STA 1+200.000 TO STA 1+225.000



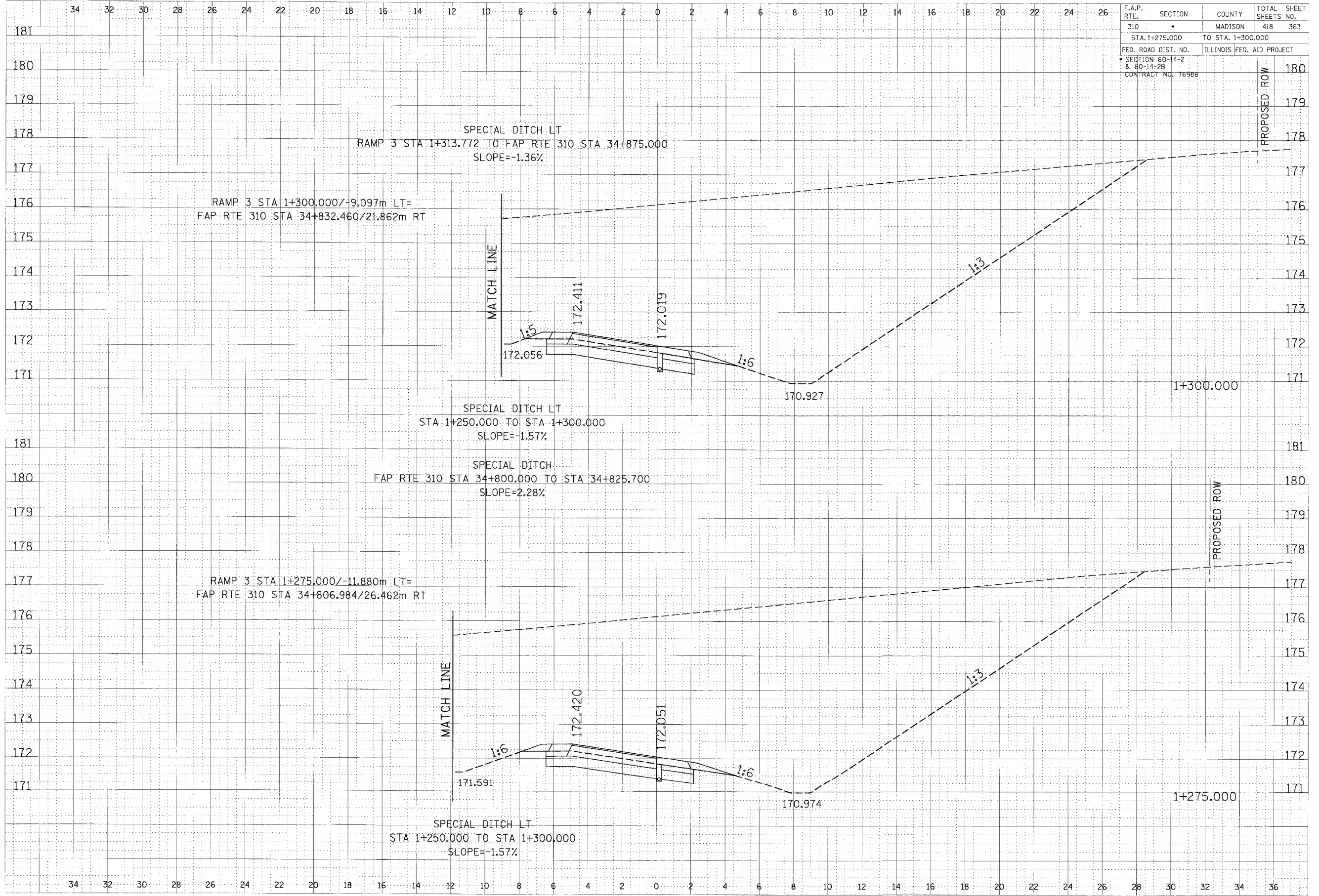
F.A.P. RTE.	SECTION	COUNTY	TOTAL SHEETS	SHEET NO.
310		MADISON	418	362
STA. 1+250.000		TO STA.		
FED. ROAD DIST. NO.	ILLINOIS	FED. AID PROJECT		
* SECTION 60-14-2 & 60-14-2B				
CONTRACT NO. 16986				

FINAL SURVEY	DATE
NO. E. BOOK	
NO. E. CHECKED	

ORIGINAL SURVEY	DATE
NOTE BOOK	
NO. E. CHECKED	

RAMP 3 CROSS SECTION, STA 1+250.000

F.A.P. RTE.	SECTION	COUNTY	TOTAL SHEETS NO.	SHEET NO.
310		MADISON	418	363
STA. 1+275.000		TO STA. 1+300.000		
FED. ROAD DIST. NO.	ILLINOIS	FED. AID PROJECT		
SECTION 60-14-2 & 60-14-2B				
CONTRACT NO. 76986				



DATE	BY	REVISION

DATE	BY	REVISION

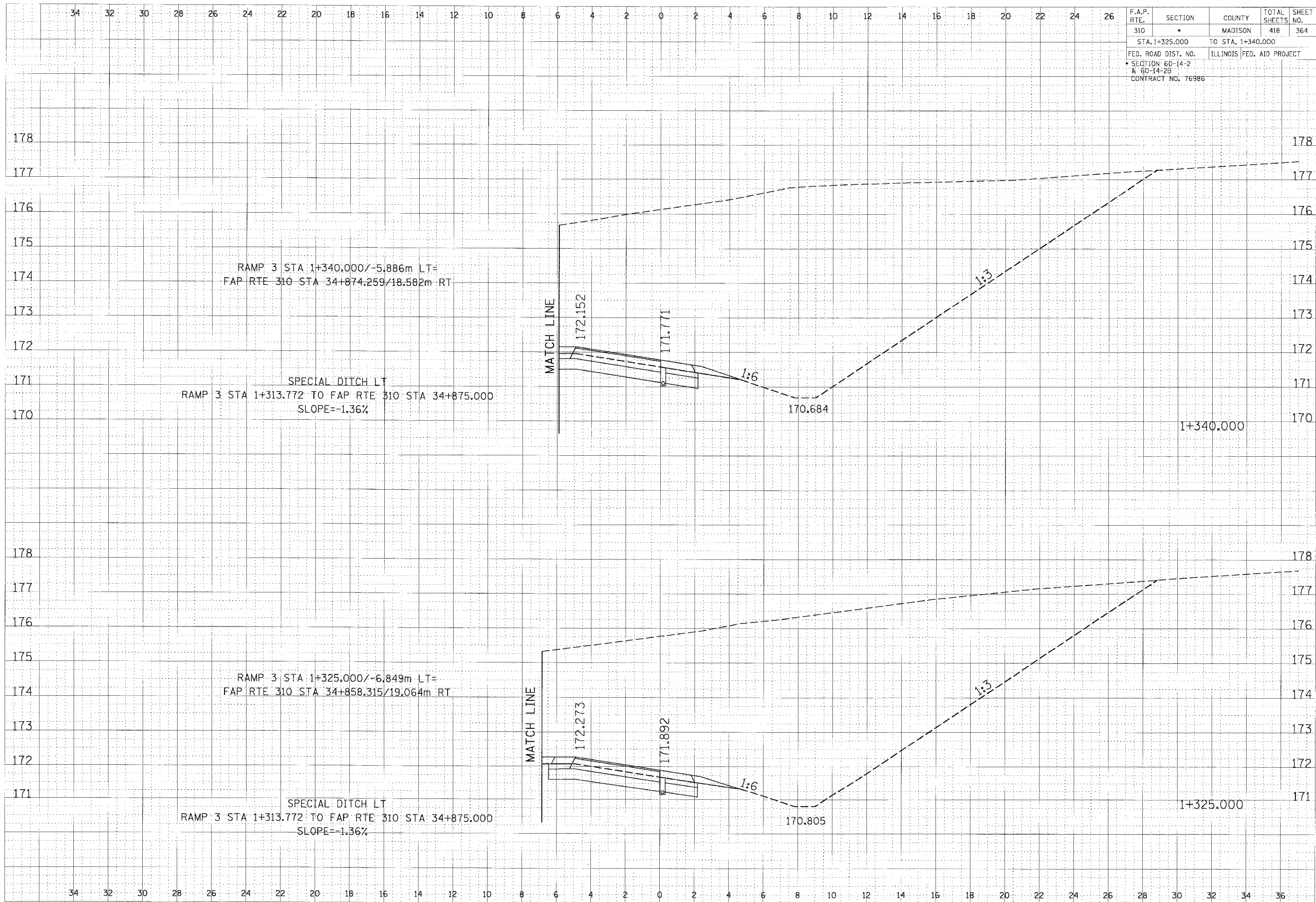
RAMP 3 CROSS SECTION, STA 1+275.000 TO STA 1+300.000

MapInfo/MapSource, JTS/IG, 1/15/2007 8:28:15 AM

F.A.P. RTE.	SECTION	COUNTY	TOTAL SHEETS	SHEET NO.
310	.	MADISON	418	364
STA. 1+325.000		TO STA. 1+340.000		
FED. ROAD DIST. NO.		ILLINOIS FED. AID PROJECT		
SECTION 60-14-2 & 60-14-2B				
CONTRACT NO. 76986				

F.V.M. SURVEYED NOTED APPAS CHENG	DATE
	BY
	SCALE
	NO.

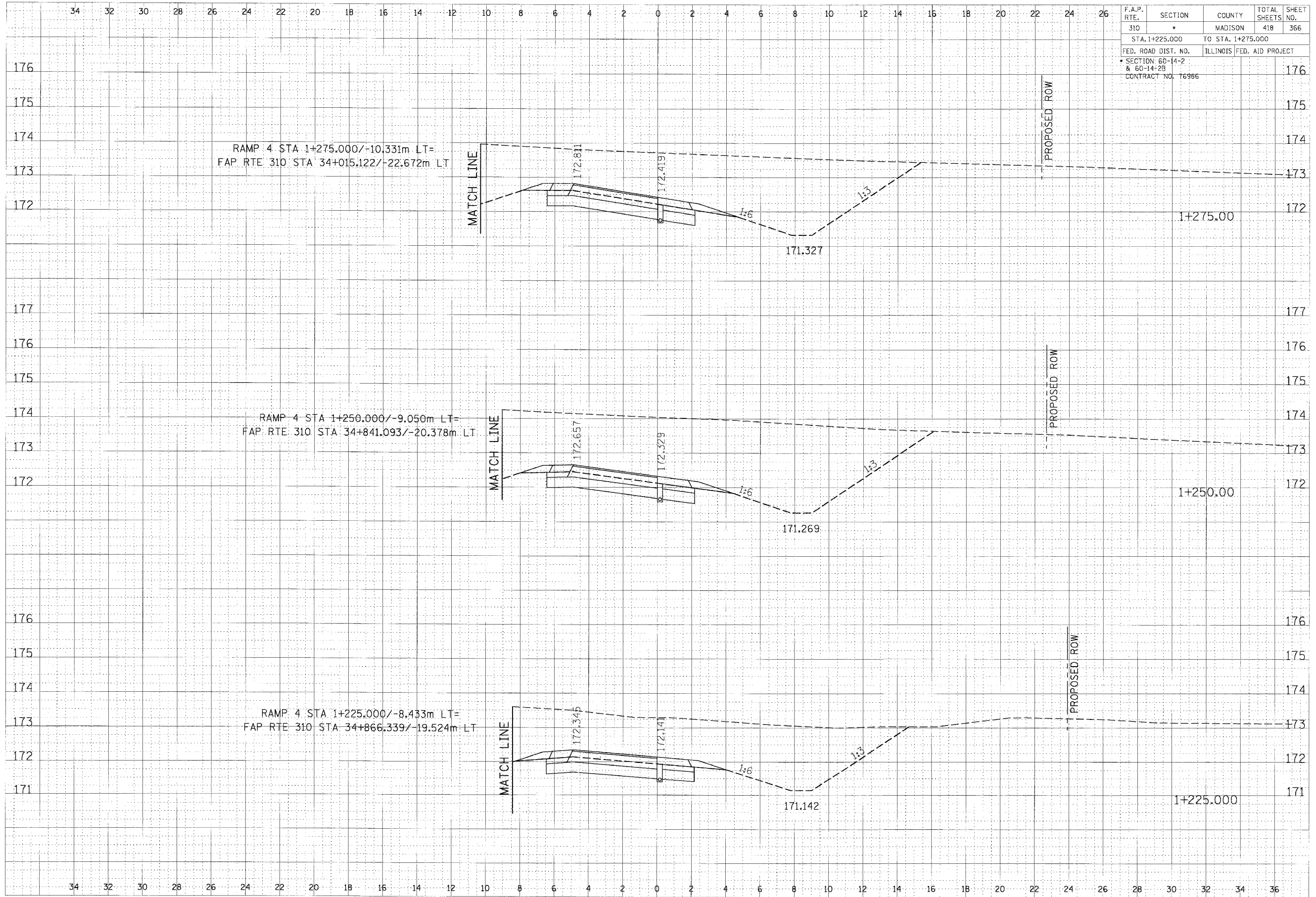
ORIGINAL SAFELY NOTE BOOK APPAS CHENG	DATE
	BY
	SCALE
	NO.



RAMP 3 CROSS SECTION, STA 1+325.000 TO STA 1+340.000

...0001\FV\18\18\M281C_18\110.dwg 11/19/2007 3:28:28 PM

F.A.P. RTE.	SECTION	COUNTY	TOTAL SHEETS	SHEET NO.
310	*	MADISON	418	366
STA. 1+225.000		TO STA. 1+275.000		
FED. ROAD DIST. NO.	ILLINOIS	FED. AID PROJECT		
SECTION 60-14-2 & 60-14-2B				176
CONTRACT NO. 76986				



RAMP 4 STA 1+275.000/-10.331m LT=
 FAP RTE 310 STA 34+015.122/-22.672m LT

RAMP 4 STA 1+250.000/-9.050m LT=
 FAP RTE 310 STA 34+841.093/-20.378m LT

RAMP 4 STA 1+225.000/-8.433m LT=
 FAP RTE 310 STA 34+866.339/-19.524m LT

RAMP 4 CROSS SECTION, STA 1+225.000 TO STA 1+275.000

DATE	BY	CHKD
NO.	NO.	NO.
NO.	NO.	NO.

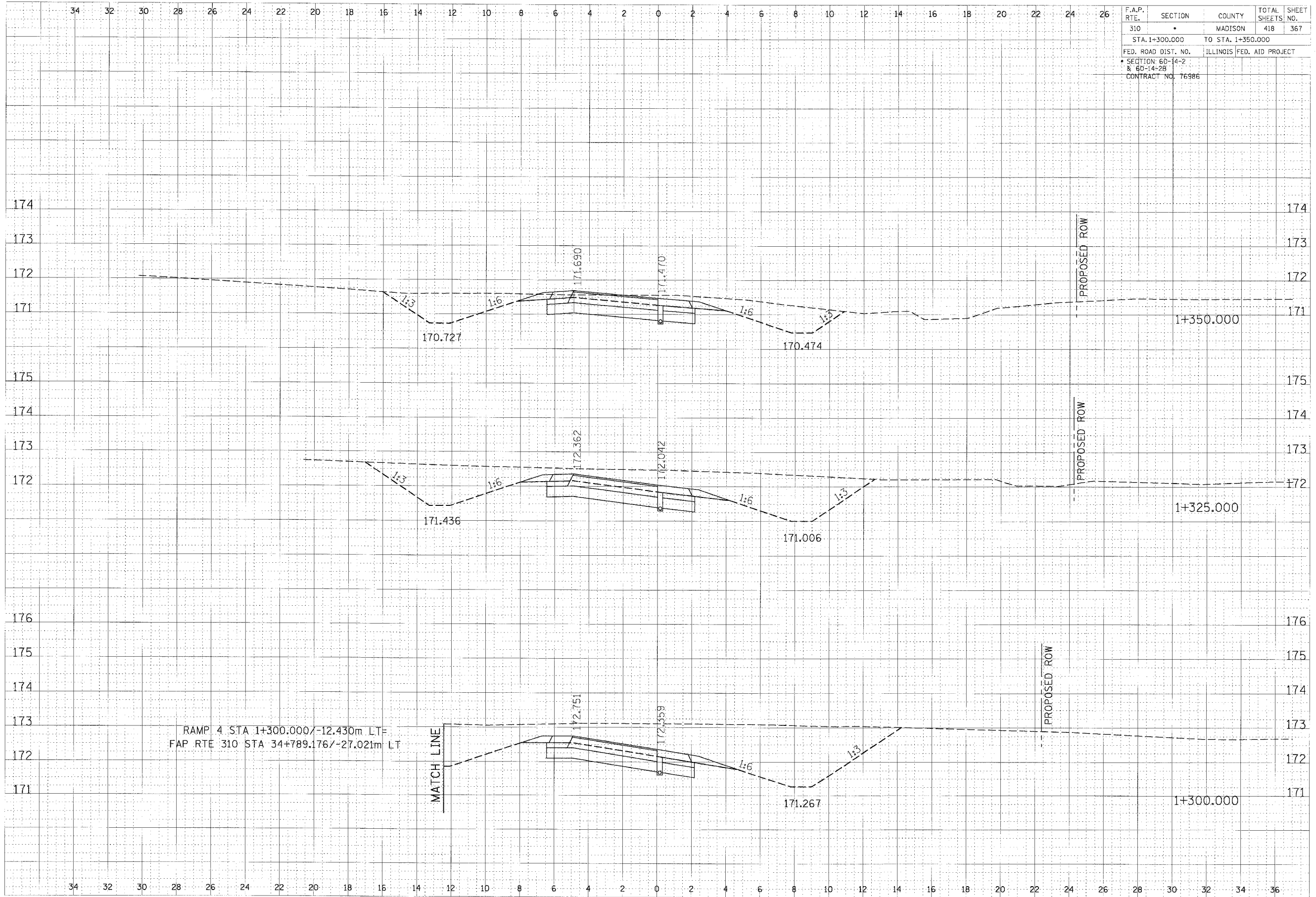
DATE	BY	CHKD
NO.	NO.	NO.
NO.	NO.	NO.

1/22/2007 7:29:40 AM

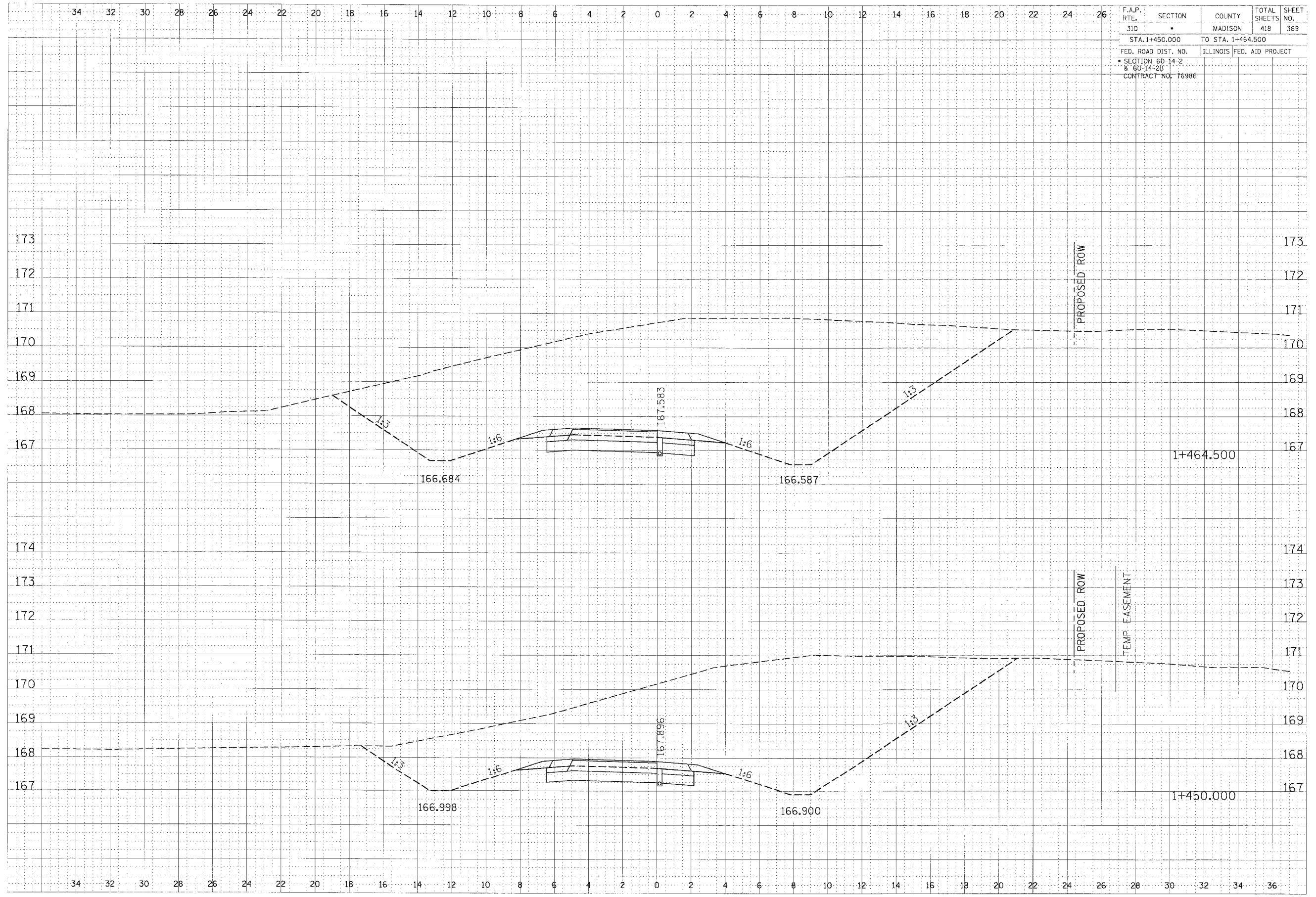
F.A.P. RTE.	SECTION	COUNTY	TOTAL SHEETS	SHEET NO.
310	•	MADISON	418	367
STA. 1+300.000		TO STA. 1+350.000		
FED. ROAD DIST. NO.	ILLINOIS	FED. AID PROJECT		
SECTION 60-14-2 & 60-14-2B				
CONTRACT NO. 76986				

FINAL SURVEY NOTE BOOK NO.	BY	DATE
REVISIONS		
PLOTTED		
TEMPLATE		
AMEND CHECKED		

ORIGINAL SURVEY NOTE BOOK NO.	BY	DATE
REVISIONS		
PLOTTED		
TEMPLATE		
AMEND CHECKED		



RAMP 4 CROSS SECTION, STA 1+300.000 TO STA 1+350.000



F.A.P. RTE.	SECTION	COUNTY	TOTAL SHEETS	SHEET NO.
310	*	MADISON	418	369
STA. 1+450.000		TO STA. 1+464.500		
FED. ROAD DIST. NO.		ILLINOIS FED. AID PROJECT		
SECTION 60-14-2 & 60-14-2B				
CONTRACT NO. 76986				

DATE	BY

ORIGINAL SURVEY
 SURVEYED
 SURVEY
 NOTE BOOK
 AREAS CHECKED
 AREAS CHECKED

DATE	BY

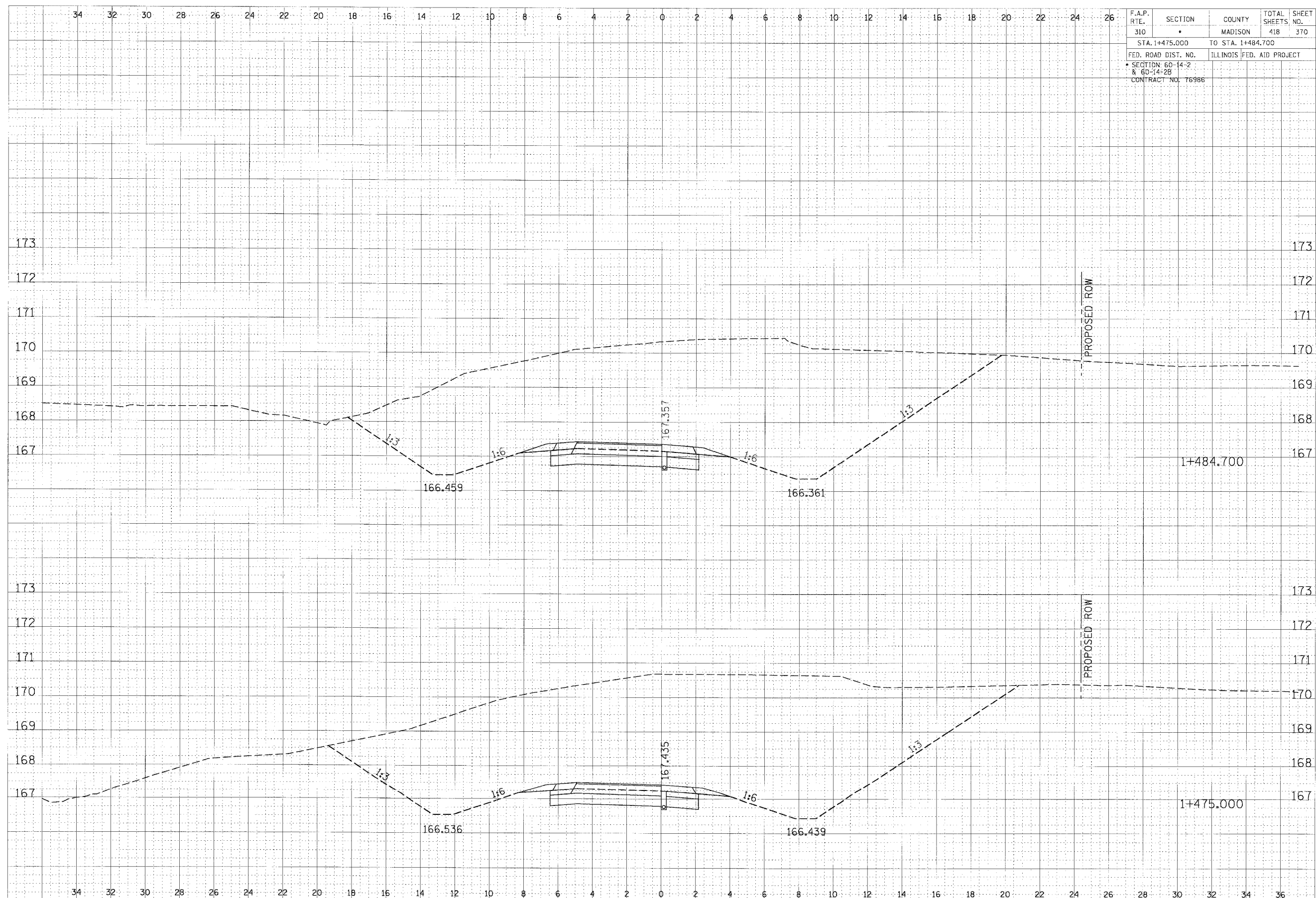
ORIGINAL SURVEY
 SURVEYED
 SURVEY
 NOTE BOOK
 AREAS CHECKED
 AREAS CHECKED

RAMP 4 CROSS SECTION, STA 1+450.000 TO STA 1+464.500

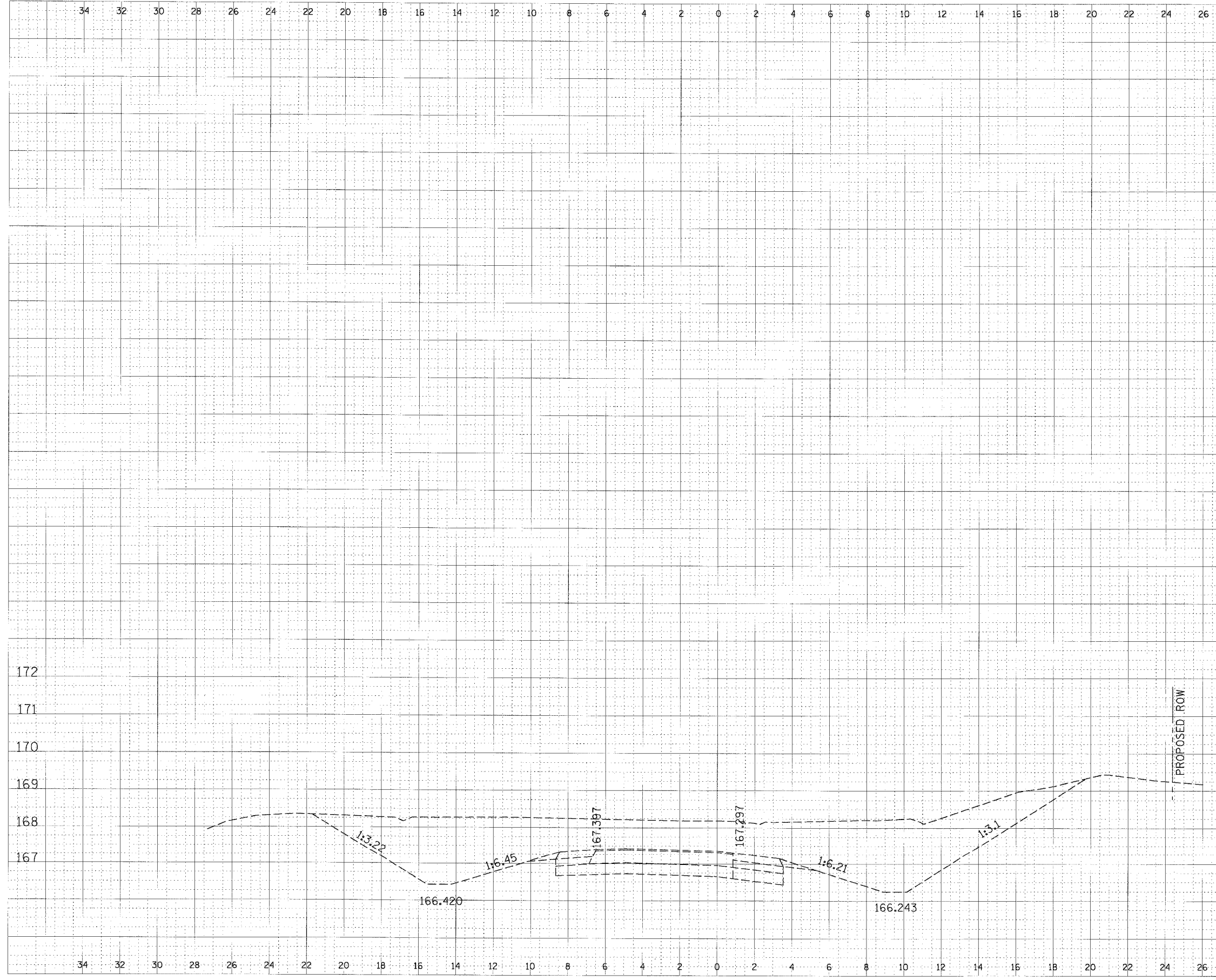
F.A.P. RTE.	SECTION	COUNTY	TOTAL SHEETS	SHEET NO.
310	•	MADISON	418	370
STA. 1+475.000		TO STA. 1+484.700		
FED. ROAD DIST. NO.		ILLINOIS FED. AID PROJECT		
• SECTION: 60-14-2 & 60-14-2B				
CONTRACT NO. 76986				

BY	DATE
DESIGNED	
CHECKED	
APPROVED	
DATE	

BY	DATE
DESIGNED	
CHECKED	
APPROVED	
DATE	



RAMP 4 CROSS SECTION, STA 1+475.000 TO STA 1+484.700



F.A.P. RTE.	SECTION	COUNTY	TOTAL SHEETS	SHEET NO.
310	*	MADISON	418	371
STA. 1+500.000		TO STA.		
FED. ROAD DIST. NO.		ILLINOIS FED. AID PROJECT		
SECTION 60-14-2 & 60-14-2B				
CONTRACT NO. 76986				

FINAL SURVEY	DATE
BY	
DATE	

ORIGINAL SURVEY	DATE
BY	
DATE	

RAMP 4 CROSS SECTION, STA 1+500.000

F.A.P. RTE.	SECTION	COUNTY	TOTAL SHEETS	SHEET NO.
310		MADISON	418	372
STA.		TO STA.		
FED. ROAD DIST. NO.		ILLINOIS FED. AID PROJECT		
SECTION 60-14-2 & 60-14-2B		CONTRACT NO. 76986		

**STRUCTURAL DESIGN INFORMATION
FRONTAGE ROAD**

ROAD CLASSIFICATION: CLASS IV

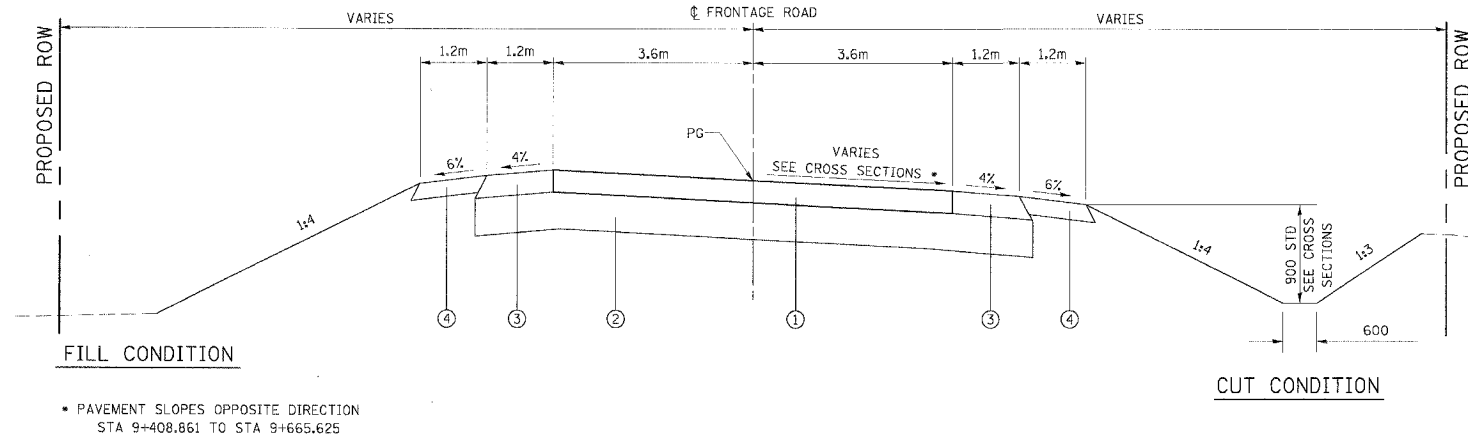
STRUCTURAL DESIGN TRAFFIC:
PV=509 SU=10 MU=3

PERCENT OF STRUCTURAL DESIGN TRAFFIC IN DESIGN LANE
P=50% S=50% M=50%

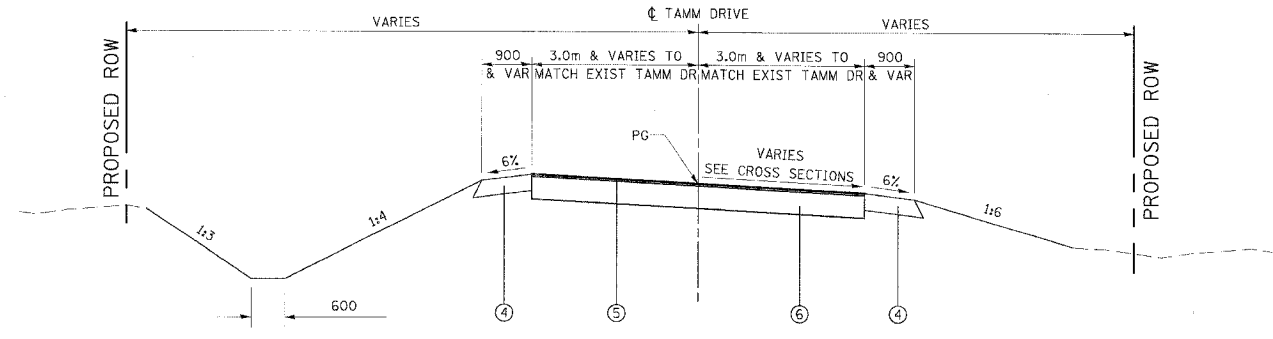
MINIMUM SUBGRADE SUPPORT RATING: POOR

FLEXIBLE PAVEMENT DESIGN: $T_F = 0.50$

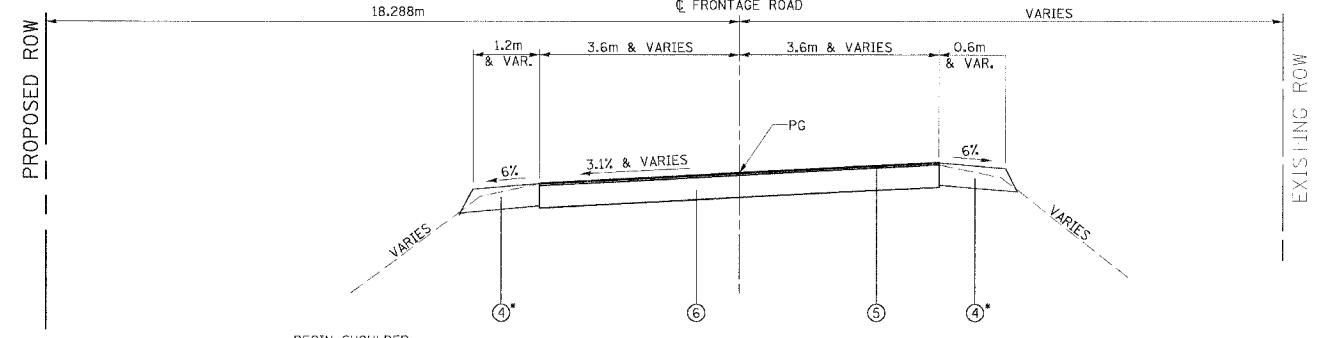
SELECTED DESIGN AC TYPE 20
AC THICKNESS 190
HOT-MIX ASPHALT BINDER COURSE, IL-19.0, N70, 140mm
HOT-MIX ASPHALT SURFACE COURSE, MIX "C", N70, 50mm



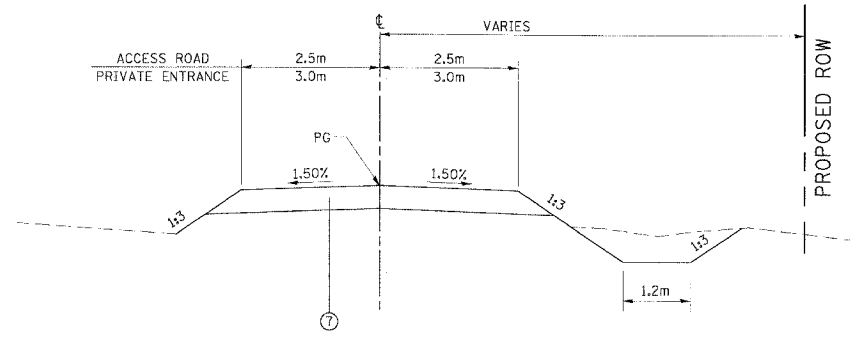
**PROPOSED FRONTAGE ROAD
STA 9+150.000 TO STA 9+996.645**



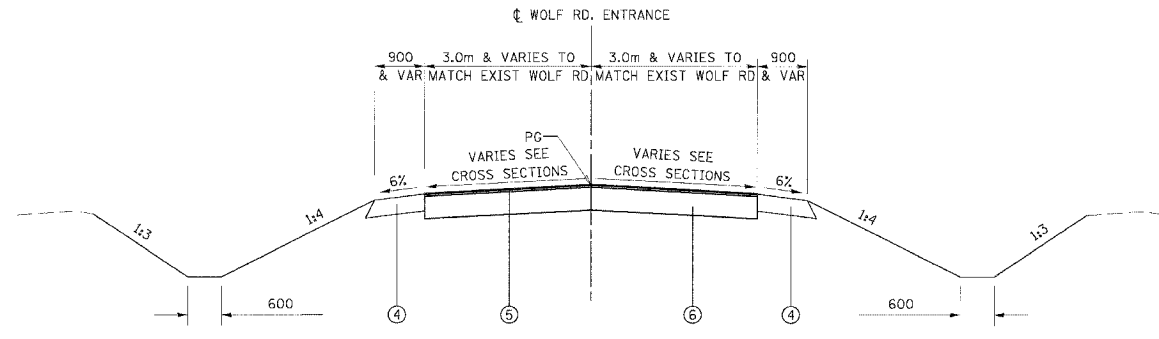
**PROPOSED TAMM DRIVE
STA 0+004.800 TO STA 0+087.247**



**PROPOSED FRONTAGE ROAD
STA 9+087.000 TO STA 9+150.000**



**PROPOSED ACCESS ROAD
STA 0+004.800 TO STA 0+046.983
& PRIVATE ENTRANCE**



**PROPOSED WOLF ROAD ENTRANCE
STA 1+000.000 TO STA 1+036.283**

LEGEND

- ① HOT-MIX ASPHALT PAVEMENT, (FULL DEPTH), 190mm
- ② PROCESSING MODIFIED SOIL 300mm
- ③ HOT-MIX ASPHALT SHOULDER 190mm
- ④ AGGREGATE SHOULDER, TYPE A 150mm
- ⑤ BITUMINOUS SURFACE TREATMENT, CLASS A-3
- ⑥ AGGREGATE BASE COURSE, TYPE A 200mm
- ⑦ AGGREGATE SURFACE COURSE, TYPE B 200mm

MIXTURE REQUIREMENTS - FRONTAGE ROAD

MIXTURE USE	SURFACE	BINDER	SHOULDERS	TOP LEFT SHOULDERS
AC/PG	PG 64-22	PG64-22	PG58-22	PG58-22
RAP % (MIX)	10%	15%	30%	30%
DESIGN AIR VOIDS	4.0% @ Ndes = 70	4.0% @ Ndes = 70	2.0% @ Ndes = 30	**2.0% @ Ndes = 30
MIX COMPOSITION (GRADATION)	IL 19.0			
FRICITION AGG.	MIXTURE "C"	MIXTURE "B"	BAM	BAM

** DESIGN THIS MIXTURE AT 2.0% VOIDS AND ADD ASPHALT TO REDUCE VOIDS TO 1.5%

ALL DIMENSIONS ARE IN mm UNLESS DESIGNATED OTHERWISE

REVISIONS	
NAME	DATE

ILLINOIS DEPARTMENT OF TRANSPORTATION

TYPICAL SECTIONS

FAP ROUTE 310
FAP ROUTE 310 SECTION 60-14-2, 60-14-2B
MADISON COUNTY

DRAWN BY BARGIEL
CHECKED BY STEUART

DATE

SECTIONS
DATE
REF

1/22/2007 7:46:28 AM

F.A.P. RTE.	SECTION	COUNTY	TOTAL SHEETS	SHEET NO.
310	*	MADISON	418	373
STA.	TO STA.			
FED. ROAD DIST. NO.	ILLINOIS FED. AID PROJECT			
* SECTION 60-14-2 & 60-14-2B CONTRACT NO. 76986				

PAVING SCHEDULE

LOCATION	STATION	STATION	*PROCESSING MODIFIED SOIL 300MM SQ M	*LIME M TON	AGGREGATE BASE COURSE, TYPE A, 200MM SQ M	BITUMINOUS SURFACE TREATMENT, CLASS A-3				HOT-MIX ASPHALT PAVEMENT, (FULL DEPTH), 190MM SQ M	AGGREGATE SHOULDERS TYPE A 150MM SQ M	AGGREGATE SURFACE COURSE, TYPE B, 200MM SQ M	BITUMINOUS REMOVAL (MISCELLANEOUS) SQ M	HOT-MIX ASPHALT SHOULDERS, 190MM SQ M
						BITUMINOUS MATERIALS (PRIME COAT) 1 APPS M TON	BITUMINOUS MATERIALS (COVER & SEAL COATS) 3 APPS M TON	COVER COAT AGGREGATE 2 APPS M TON	SEAL COAT AGGREGATE 1 APPS M TON					
FRONTAGE ROAD	9+087.000	9+150.000			335	0.6	1.8	0.8	0.4		76			
	9+150.000	9+996.645	8580	176						6193	1979			2032
WOLF RD ENTRANCE	1+000.000	1+036.283			212	0.3	0.9	0.6	0.3		59			
WOLF ROAD	75+267.673	75+377.961											515	
ACCESS ROAD	0+006.000	0+046.983									212			
FOSTERBURG ROAD	65+339.306	65+413.885											298	
TAMM DRIVE	0+004.800	0+087.247			456	0.8	2.4	1.2	0.6		114	85	213	
TOTAL			8580	176	1003	1.7	5.1	2.6	1.3	6193	2228	297	1026	2032

*NOT A TOTAL QUANTITY

EARTHWORK SCHEDULE

LOCATION	EARTH EXCAVATION CU M	EARTH * EXCAVATION ADJUSTED FOR SHRINKAGE 25% CU M	EMBANKMENT * CU M	EARTHWORK * BALANCE WASTE(+) OR SHORTAGE (-) CU M	REMARKS
FRONTAGE ROAD					
STA 9+190.000 TO STA 9+997.000	8712.5	6970.0	3020.6	3949.5	
TAMM DRIVE					
STA 0+010.000 TO STA 0+087.000	24.5	19.6	126.4	-106.4	
AGGREGATE ENTRANCE					
STA 0+005.000 TO STA 0+048.000	55.7	44.5	26.5	18.1	QUANTITIES ADJUSTED FOR CURVATURE
WOLF ROAD ENTRANCE					
STA 1+000.000 TO 1+035.000	263.9	211.1	0.0	211.1	
SUBTOTAL	9056.6	7245.2	3173.5	4072.3	
FRONTAGE ROAD SUBTOTALS**	9060	7250	3175	4075	

* NOT MEASURED FOR PAYMENT
** NOT A TOTAL QUANTITY

ALL EARTHWORK NOT REQUIRED FOR USE ON THE FRONTAGE ROAD, ESTIMATED TO BE 5,485 CU M, WILL BE PICKED UP AND HAULED TO A STOCKPILE SITE IN THE NORTHWEST INFIELD AT THE ILLINOIS ROUTE 255 AND 143 INTERCHANGE, AS DIRECTED BY THE ENGINEER. ANY TRAFFIC CONTROL REQUIRED FOR ACCESSING AND EXITING THE STOCKPILE SITE SHALL BE AS DIRECTED BY THE ENGINEER. THE TRAFFIC CONTROL AND THE LOADING AND HAULING OF THIS MATERIAL TO THE STOCKPILE SITE SHALL NOT BE PAID FOR SEPARATELY, BUT THE COST SHALL BE INCLUDED IN THE CONTRACT UNIT PRICE OF THE EARTH EXCAVATION. AFTER ALL OF THE EXCESS EARTHWORK HAS BEEN PLACED IN THE STOCKPILE, THE CONTRACTOR SHALL ERECT PERIMETER EROSION BARRIER AROUND THE STOCKPILE AND PLACE TEMPORARY EROSION CONTROL SEEDING ON THE STOCKPILE. AN ESTIMATED QUANTITY HAS BEEN PLACED IN THE SCHEDULES AND INCLUDED IN THE APPROPRIATE PAY ITEMS FOR PERIMETER EROSION BARRIER AND TEMPORARY EROSION CONTROL SEEDING.

THE STOCKPILED MATERIAL SHALL BE USED FOR SLOPE REPAIR ALONG THE RAMP IN THE NORTHWEST QUADRANT. SLOPE REPAIR SHALL BE DONE AS DIRECTED BY THE ENGINEER. SLOPE REPAIR OPERATIONS WILL NOT BE PAID FOR SEPARATELY BUT IN ACCORDANCE WITH ARTICLE 109.04 OF THE STANDARD SPECIFICATIONS.

REVISIONS		ILLINOIS DEPARTMENT OF TRANSPORTATION SCHEDULE OF QUANTITIES FAP ROUTE 310 FAP ROUTE 310 SECTION 60-14-2, 60-14-2B MADISON COUNTY DRAWN BY BANDY CHECKED BY STEUART DATE
NAME	DATE	

NF 04 08/11/03 08:19 PM

F.A.P. RTE.	SECTION	COUNTY	TOTAL SHEETS	SHEET NO.
310	•	MADISON	405	374
STA.		TO STA.		
FED. ROAD DIST. NO.		ILLINOIS	FED. AID PROJECT	
• SECTION 60-14-2 & 60-14-2B				
CONTRACT NO. 76986				

PAVING SCHEDULE

LOCATION	STATION	STATION	•PROCESSING MODIFIED SOIL 300MM SQ M	•LIME M TON	AGGREGATE BASE COURSE, TYPE A, 200MM SQ M	BITUMINOUS SURFACE TREATMENT, CLASS A-3				AGGREGATE SHOULDERS TYPE A 150MM SQ M	AGGREGATE SURFACE COURSE, TYPE B, 200MM SQ M	HOT-MIX ASPHALT PAVEMENT, (FULL DEPTH), 190MM SQ M	BITUMINOUS REMOVAL (MISCELLANEOUS) SQ M	HOT-MIX ASPHALT SHOULDERS, 190MM SQ M
						BITUMINOUS MATERIALS (PRIME COAT) 1 APPS M TON	BITUMINOUS MATERIALS (COVER & SEAL COATS) 3 APPS M TON	COVER COAT AGGREGATE 2 APPS M TON	SEAL COAT AGGREGATE 1 APPS M TON					
FRONTAGE ROAD	9+184.782	9+996.645	8325	171					1908		6044			1928
ACCESS ROAD	0+006.000	0+046.983								212				
FOSTERBURG ROAD	65+339.306	65+413.885										298		
TAMM DRIVE	0+004.800	0+087.247			462	0.8	2.4	1.2	0.6	116	85		213	
TOTAL			8325	171	462	0.8	2.4	1.2	0.6	2024	297	6044	511	1928

*NOT A TOTAL QUANTITY

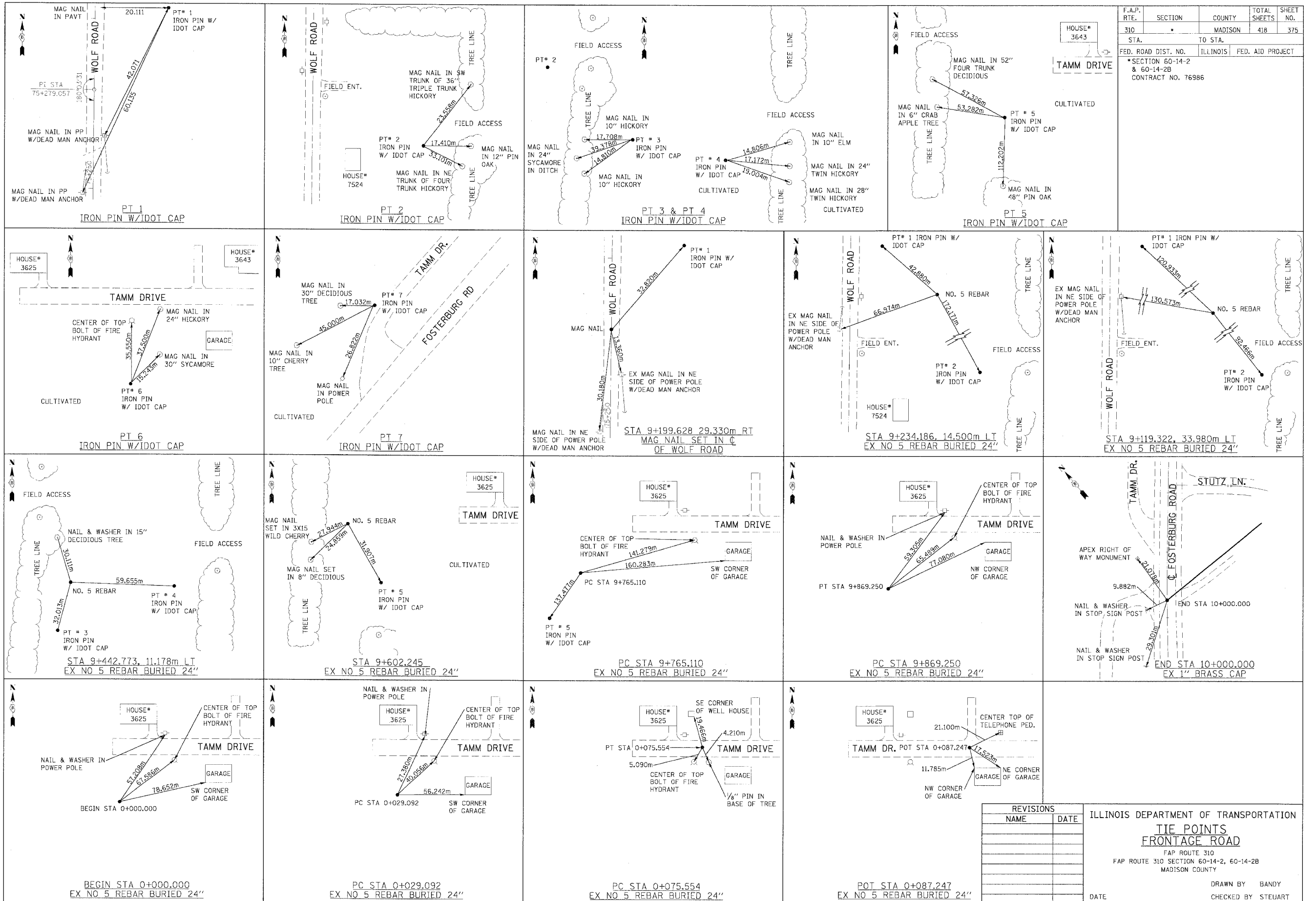
EARTHWORK SCHEDULE

LOCATION	EARTH EXCAVATION CU M	EARTH • EXCAVATION ADJUSTED FOR SHRINKAGE 25% CU M	EMBANKMENT • CU M	EARTHWORK • BALANCE WASTE(+) OR SHORTAGE (-) CU M	REMARKS
FRONTAGE ROAD					
STA 9+190.000 TO STA 9+997.000	9732.5	7786.0	2213.6	5572.4	
TAMM DRIVE					
STA 0+010.000 TO STA 0+087.000	24.5	19.6	126.4	-106.4	
AGGREGATE ENTRANCE					
STA 0+005.000 TO STA 0+048.000	55.7	44.5	26.5	18.1	QUANTITIES ADJUSTED FOR CURVATURE
SUBTOTAL	9812.7	7850.1	2366.5	5484.1	
FRONTAGE ROAD SUBTOTALS**	9815	7855	2370	5485	

• NOT MEASURED FOR PAYMENT
 ** NOT A TOTAL QUANTITY

REVISIONS	
NAME	DATE

ILLINOIS DEPARTMENT OF TRANSPORTATION
SCHEDULE OF QUANTITIES
 FAP ROUTE 310
 FAP ROUTE 310 SECTION 60-14-2, 60-14-2B
 MADISON COUNTY
 DATE _____
 DRAWN BY BANDY
 CHECKED BY STEUART



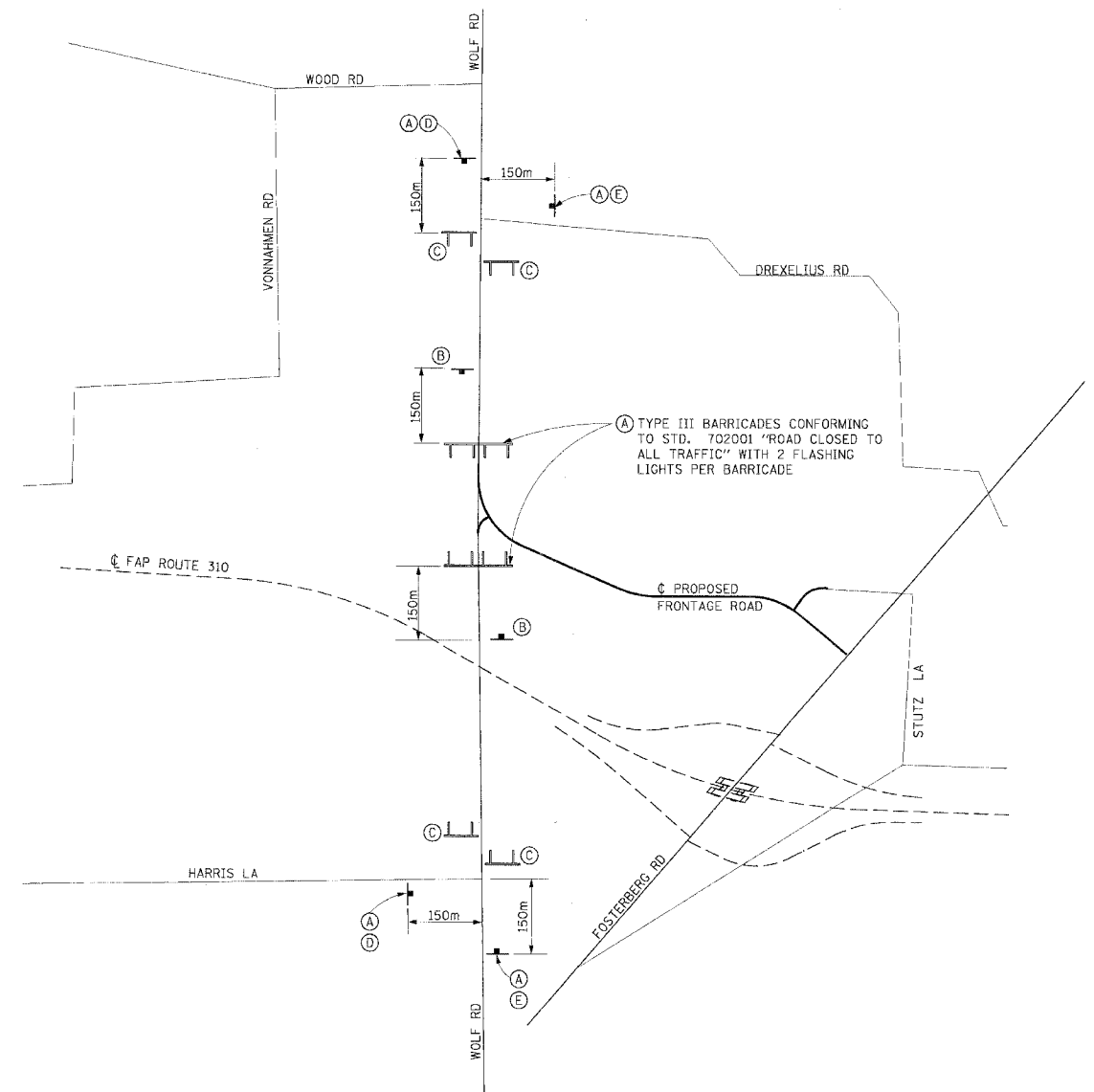
F.A.P. RTE.	SECTION	COUNTY	TOTAL SHEETS	SHEET NO.
310		MADISON	418	375
STA.	TO STA.		FED. AID PROJECT	
FED. ROAD DIST. NO.	ILLINOIS		FED. AID PROJECT	
*SECTION 60-14-2 & 60-14-2B CONTRACT NO. 76986				

REVISIONS	
NAME	DATE

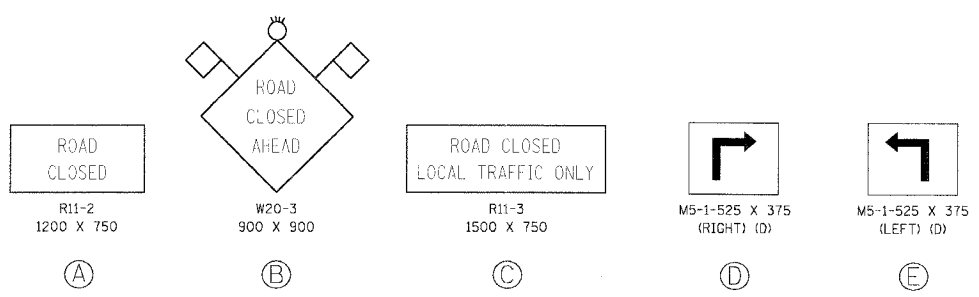
ILLINOIS DEPARTMENT OF TRANSPORTATION
TIE POINTS
FRONTAGE ROAD
 FAP ROUTE 310
 FAP ROUTE 310 SECTION 60-14-2, 60-14-2B
 MADISON COUNTY

DATE _____ DRAWN BY BANDY
 CHECKED BY STEUART

F.A.P. RTE.	SECTION	COUNTY	TOTAL SHEETS	SHEET NO.
310		MADISON	418	376
STA.		TO STA.		
FED. ROAD DIST. NO. ILLINOIS FED. AID PROJECT				
SECTION 60-14-2 & 60-14-2B				
CONTRACT NO. 76986				



PLAN	NO.	DATE	BY
NO. 1			
NO. 2			
NO. 3			
NO. 4			
NO. 5			
NO. 6			
NO. 7			
NO. 8			
NO. 9			
NO. 10			



- LEGEND**
- TYPE III BARRICADES CONFORMING TO STD. 702001
 - SIGNS ON PERMANENT SUPPORTS
 - FLASHING LIGHT ABOVE SIGN
 - 450 X 450 ORANG FLAG
- GENERAL NOTES**
1. ALL TRAFFIC CONTROL DEVICES SHALL BE FURNISHED, ERECTED AND MAINTAINED BY THE CONTRACTOR.
 2. ALL SIGNS NOT ATTACHED TO BARRICADES SHALL BE POST MOUNTED UNLESS NOTED OTHERWISE.
 3. LOCATIONS OF TRAFFIC CONTROL DEVICES MAY BE ADJUSTED BY THE ENGINEER.
 4. ALL TRAFFIC CONTROL SHOWN ON THIS SHEET SHALL BE PAID FOR PER LUMP SUM FOR TRAFFIC CONTROL AND PROTECTION OTHER ITEMS REQUIRED BY THE ENGINEER AND NOT SHOWN ON THIS DRAWING SHALL BE INCLUDED IN THE PAY ITEM AND NO ADDITIONAL COMPENSATION WILL BE ALLOWED.

REVISIONS	
NAME	DATE

ILLINOIS DEPARTMENT OF TRANSPORTATION

TRAFFIC CONTROL & PROTECTION

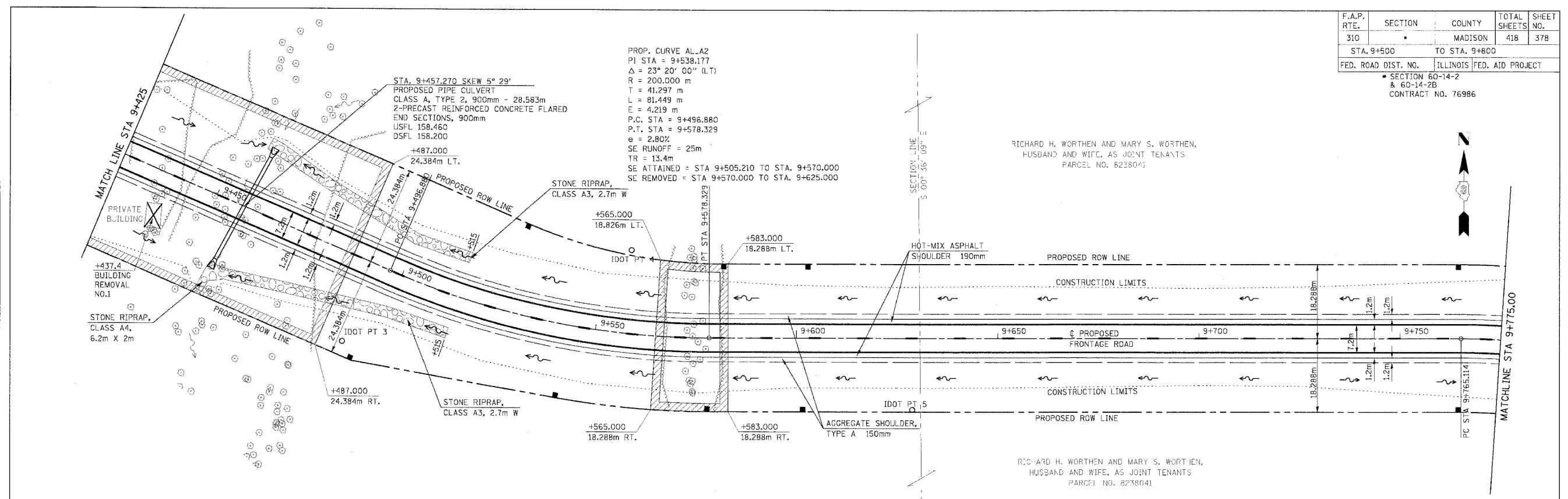
FAP ROUTE 310
FAP ROUTE 310 SECTION 60-14-2, 60-14-2B
MADISON COUNTY

DRAWN BY BANDY
CHECKED BY STEUART

#DATE#
#DATE-TIME#
#JOB#
#REF#

1/22/2007 7:47:19 AM

F.A.P. RTE.	SECTION	COUNTY	TOTAL SHEETS	SHEET NO.
310		MADISON	418	378
STA. 9+500		TO STA. 9+800		
FED. ROAD DIST. NO.		ILLINOIS FED. AID PROJECT		
		SECTION 60-14-2 & 60-14-2B CONTRACT NO. 76986		



PROP. CURVE AL-A2
 PI STA = 9+538.177
 $\Delta = 23^\circ 20' 00''$ (LT)
 $R = 200.000$ m
 $T = 41.297$ m
 $L = 81.449$ m
 $E = 4.219$ m
 P.C. STA = 9+496.880
 P.T. STA = 9+578.329
 $e = 2.80\%$
 SE RUNOFF = 25m
 TR = 13.4m
 SE ATTAINED = STA 9+505.210 TO STA. 9+570.000
 SE REMOVED = STA 9+570.000 TO STA. 9+625.000

PI AN	DATE
REVIEWED	BY
PLOTTED	DATE
NOTE BOOK	NO.
NO.	DATE

IDOT PT 3
 N 251866.297, E 705776.449
 IRON PIN w/CAP

IDOT PT 4
 N 251889.128, E 705848.384
 IRON PIN w/CAP

T&M 102 - RR SPIKE N FACE
 45cm DECIDUOUS TREE, 1m
 S OF FE, IN E TREE LINE
 EL.EV 162.46.

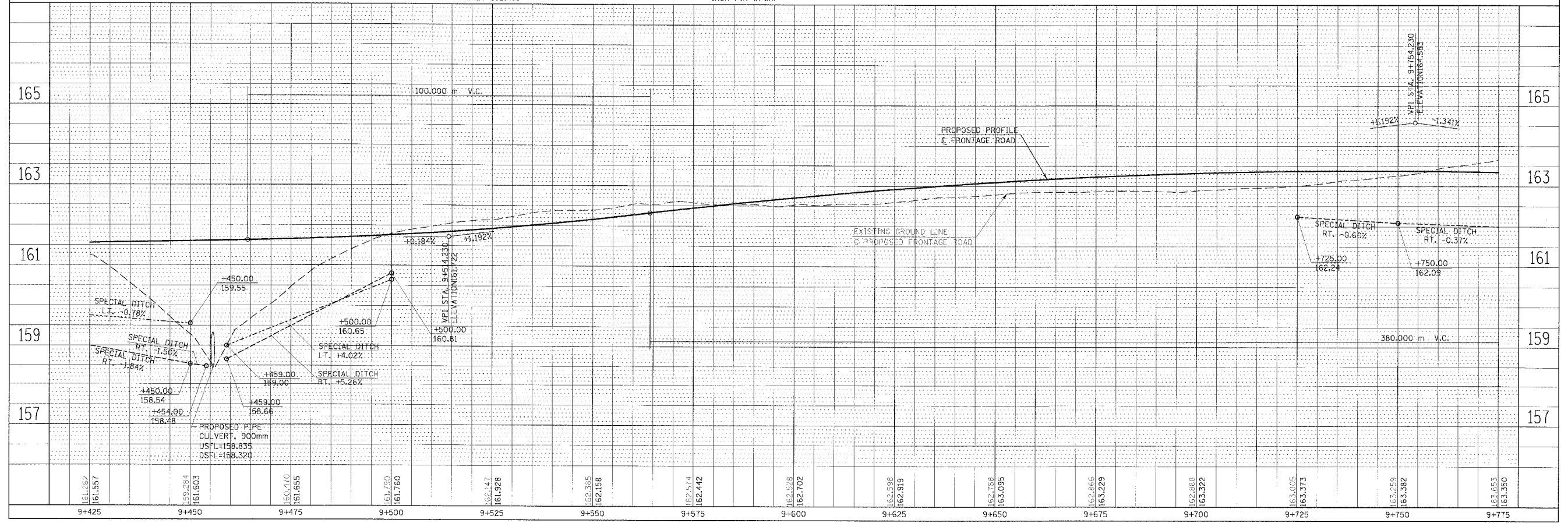
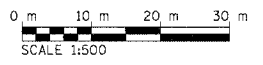
IDOT PT 5
 N 251849.751, E 705918.111
 IRON PIN w/CAP

SUPER ATTAINED TRANSITION FROM OX
 STA 9+683.680 TO STA 9+800.000
 SUPER REMOVED
 STA 9+826.968 TO STA 10+000.000

LEGEND

BITUMINOUS REMOVAL (MISCELLANEOUS)

TREE REMOVAL LIMITS

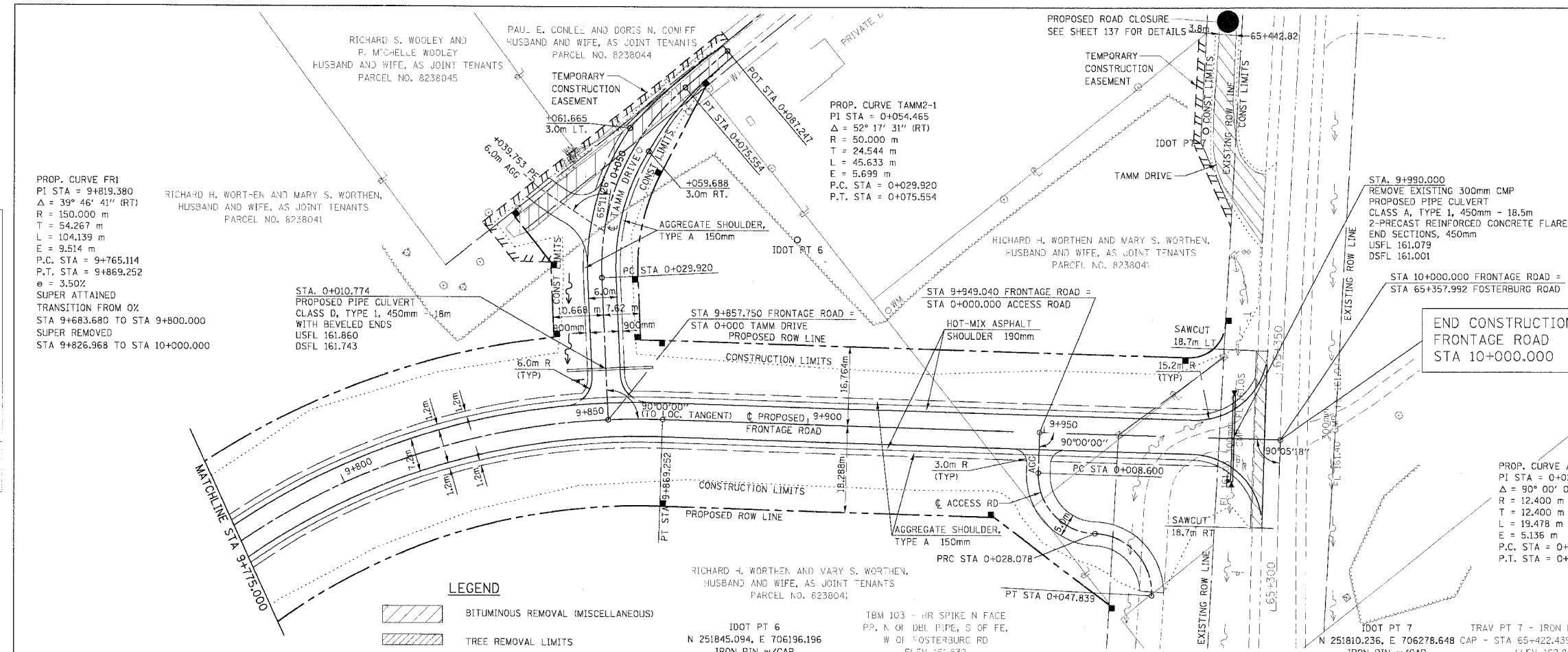


PI AN	DATE
REVIEWED	BY
PLOTTED	DATE
NOTE BOOK	NO.
NO.	DATE

PLAN & PROFILE, FRONTAGE ROAD, STA 9+500.00 TO STA 9+800.000

DATE: 1/22/2007
 TIME: 7:41:47 AM
 REF: 76986-14-2
 FILE: 76986-14-2

F.A.P. RTE.	SECTION	COUNTY	TOTAL SHEETS	SHEET NO.
310		MADISON	418	379
STA. 9+800		TO STA. 10+000		
FED. ROAD DIST. NO.		ILLINOIS FED. AID PROJECT		
SECTION 60-14-2 & 60-14-2B CONTRACT NO. 76986				



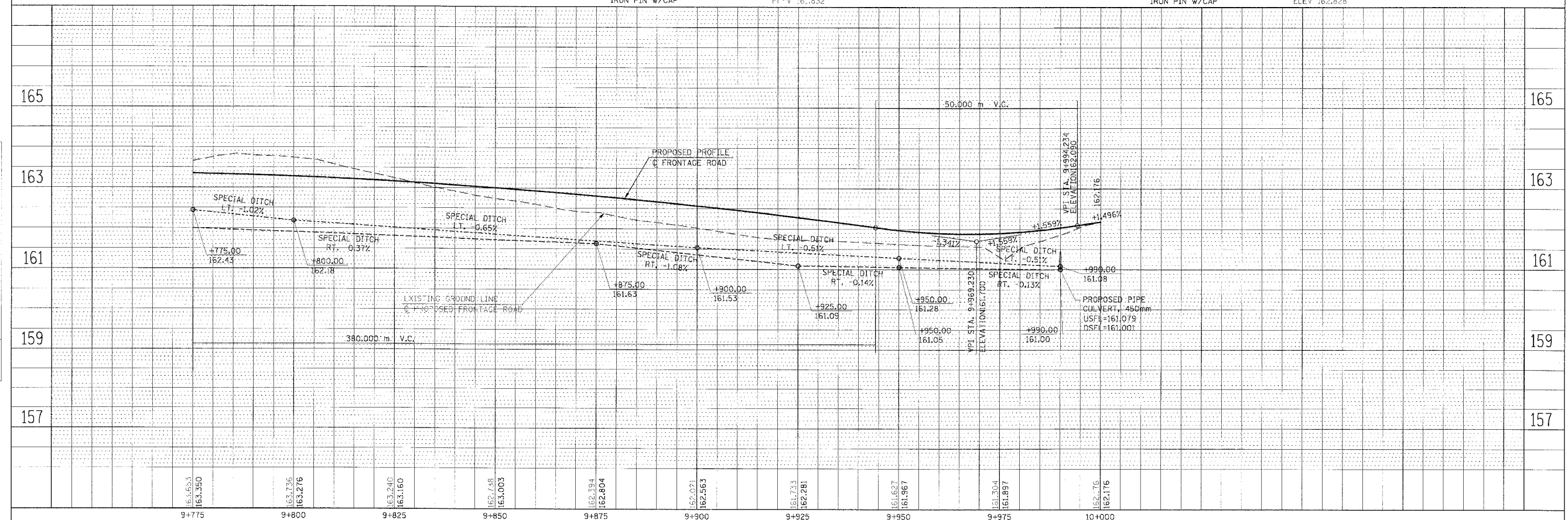
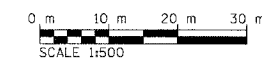
PROP. CURVE FRI
 PI STA = 9+819.380
 $\Delta = 39^\circ 46' 41''$ (RT)
 R = 150.000 m
 T = 54.267 m
 L = 104.139 m
 E = 9.514 m
 P.C. STA = 9+765.114
 P.T. STA = 9+869.252
 $e = 3.50\%$
 SUPER ATTAINED
 TRANSITION FROM 0%
 STA 9+683.680 TO STA 9+800.000
 SUPER REMOVED
 STA 9+826.968 TO STA 10+000.000

PLAN	REVISION	DATE	BY

LEGEND

BITUMINOUS REMOVAL (MISCELLANEOUS)

TREE REMOVAL LIMITS



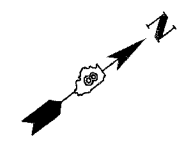
PROFILE	REVISION	DATE	BY

PLAN & PROFILE, FRONTAGE ROAD, STA 9+800.000 TO STA 10+000.000

REVISIONS:
 1. 01/15/2017
 2. 02/01/2017
 3. 02/01/2017
 4. 02/01/2017

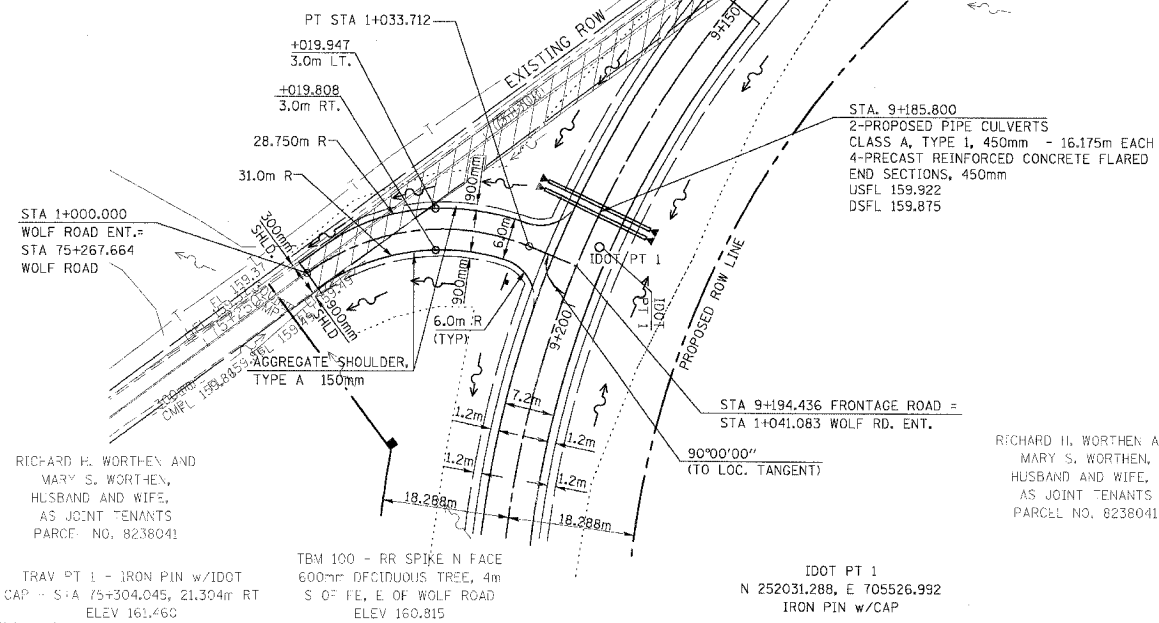
...\\p01\acct\isong\shaha_sph_1/22/2017 7:42:11 AM

F.A.P. RTE.	SECTION	COUNTY	TOTAL SHEETS	SHEET NO.
310		MADISON	418	380
STA. 1+000.000		TO STA. 1+035.283		
FED. ROAD DIST. NO.		ILLINOIS FED. AID PROJECT		
		SECTION 60-14-2 & 60-14-2B CONTRACT NO. 76986		



PROP. CURVE P.WOLF-1
 PI STA = 1+018.493
 $\Delta = 58^\circ 31' 56''$ (RT)
 R = 33.000 m
 T = 18.493 m
 L = 33.712 m
 E = 4.828 m
 P.C. STA = 1+000.000
 P.T. STA = 1+033.712

PROP. CURVE ALA1
 PI STA = 9+211.417
 $\Delta = 67^\circ 02' 33''$ (LT)
 R = 150.000 m
 T = 99.363 m
 L = 175.517 m
 E = 29.925 m
 P.C. STA = 9+112.054
 P.T. STA = 9+287.571
 $e = 3.10\%$
 SE RUNOFF = 25m
 TR = 12m
 SE ATTAINED = STA 9+120.390
 SE REMOVED = STA 9+279.240



RICHARD H. WORTHEN AND MARY S. WORTHEN, HUSBAND AND WIFE, AS JOINT TENANTS PARCEL NO. 8238041


RICHARD H. WORTHEN AND MARY S. WORTHEN, HUSBAND AND WIFE, AS JOINT TENANTS PARCEL NO. 8238041

TRAV PT 1 - IRON PIN w/IDOT CAP - S+A 75+304.045, 21.304m RT ELEV 161.466
 TBM 100 - RR SPIKE N FACE 600mm DECIDUOUS TREE, 4m S OF FE, E OF WOLF ROAD ELEV 160.815

IDOT PT 1 N 252031.288, E 705526.992 IRON PIN w/CAP

LEGEND

- BITUMINOUS REMOVAL (MISCELLANEOUS)
- TREE REMOVAL LIMITS



DATE	BY

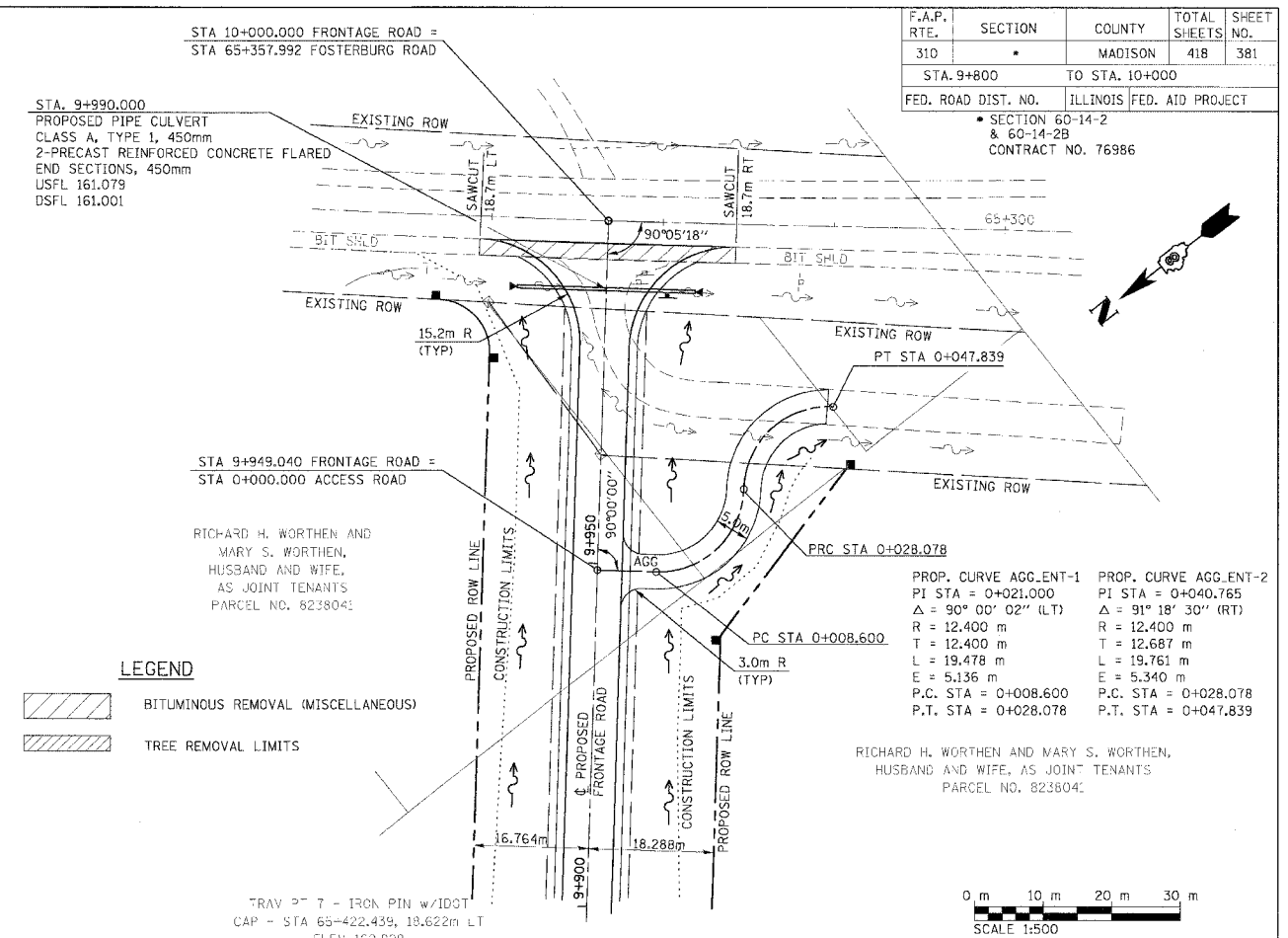
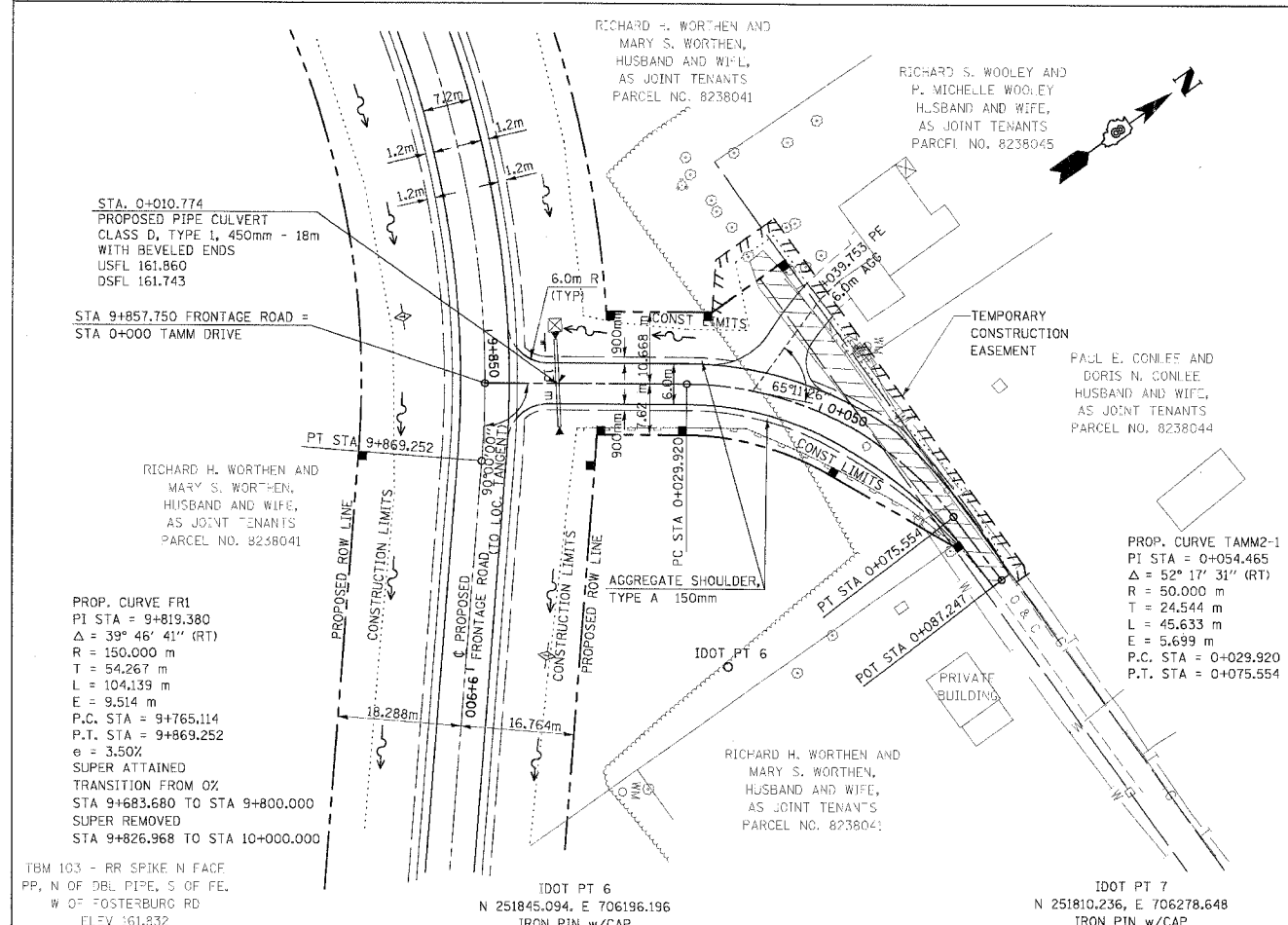
DATE	BY

DATE: 11/14/07
 TIME: 10:00 AM
 DRAWN: JEFF
 CHECKED: JEFF

PLAN & PROFILE, WOLF ROAD ENTRANCE, STA 1+000.000 TO STA 0+035.283

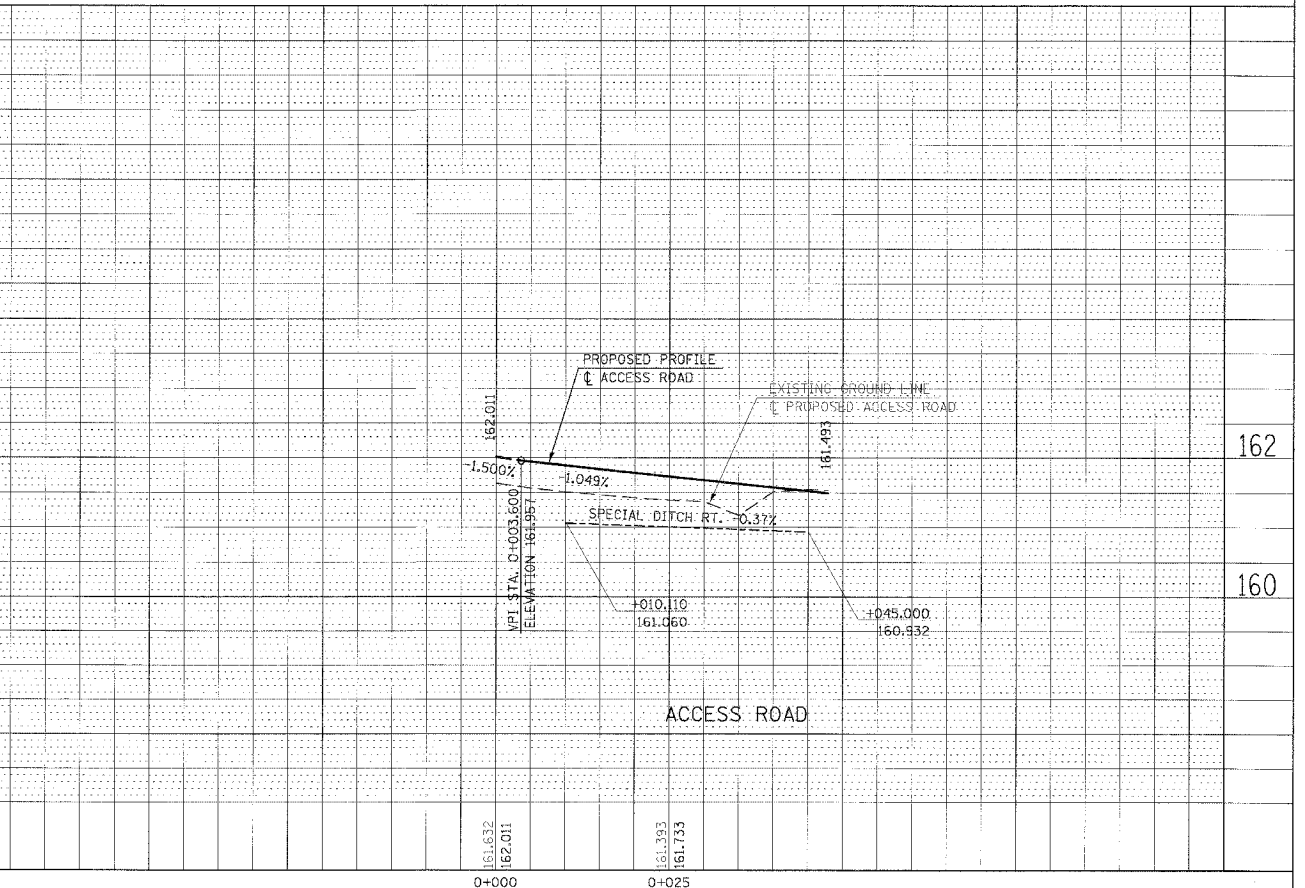
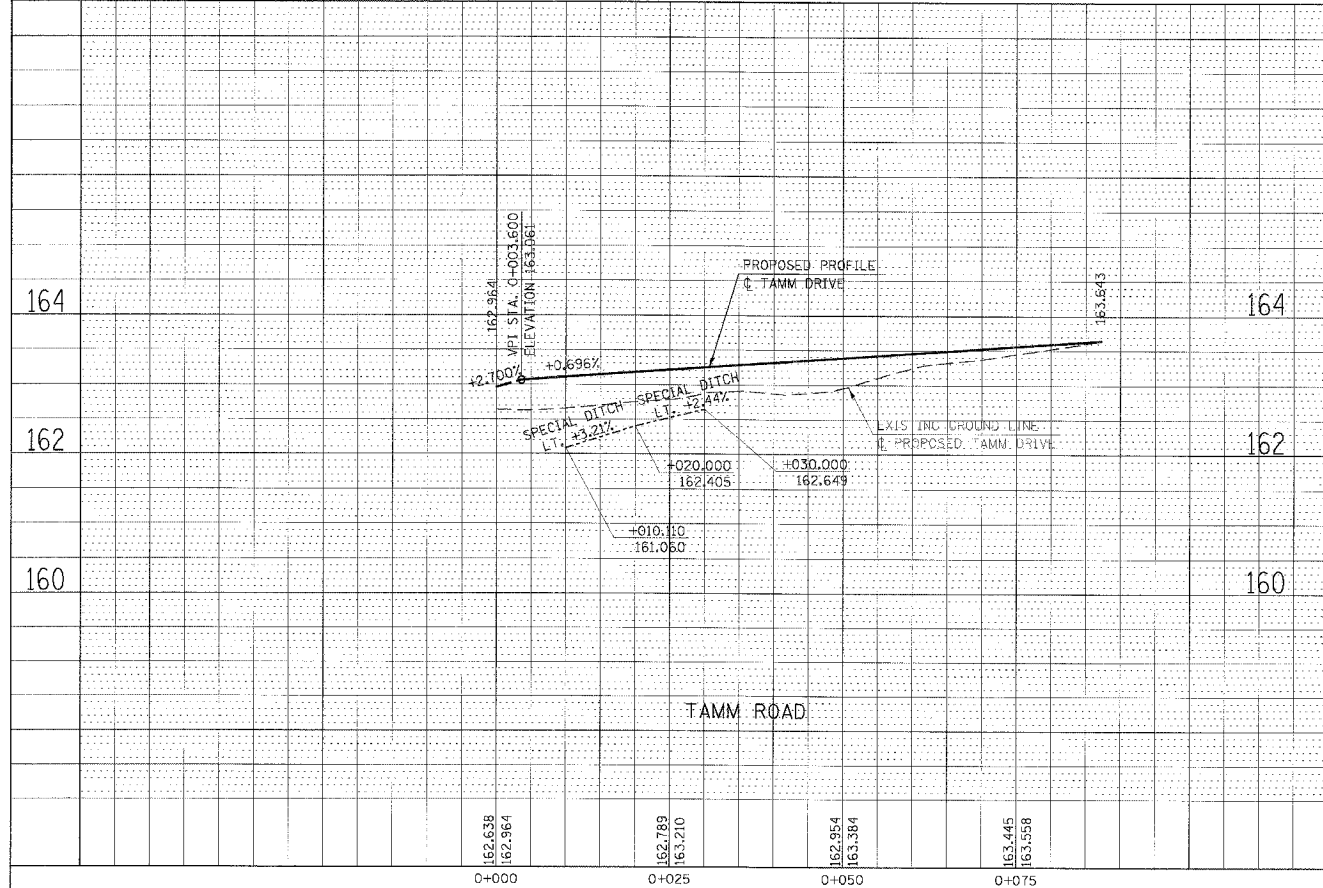
11/14/07 10:00 AM JEFF JEFF

F.A.P. RTE.	SECTION	COUNTY	TOTAL SHEETS	SHEET NO.
310		MADISON	418	381
STA. 9+800		TO STA. 10+000		
FED. ROAD DIST. NO.	ILLINOIS	FED. AID PROJECT		
SECTION 60-14-2 & 60-14-2B		CONTRACT NO. 76986		



DATE	BY	REVISION

DATE	BY	REVISION



DATE: 08/11/11
 BY: [Signature]
 CHECKED: [Signature]
 DATE: 08/11/11
 BY: [Signature]
 CHECKED: [Signature]
 DATE: 08/11/11
 BY: [Signature]
 CHECKED: [Signature]

PLAN & PROFILE, TAMM DRIVE & ACCESS ROAD, STA 0+000.000 TO STA 0+087.247

11/11/11 10:43:44 AM

TEMPORARY EROSION CONTROL SCHEDULE

LOCATION	STATION	LT / RT	TEMPORARY DITCH CHECKS EACH	INLET AND PIPE PROTECTION EACH	EARTH EXCAVATION FOR EROSION CONTROL M TON	PERIMETER EROSION BARRIER METER	AGGREGATE (EROSION CONTROL) M TON
FRONTAGE RD	9+120.000 TO 75+240.000 (WOLF)	RT/LT				129.8	
	9+185.800	LT		1			
	9+220.000 TO 9+275.000	LT				48.5	
	9+225.000 TO 9+260.000	RT				39.1	
	9+230.000	LT	1				
	9+275.000	LT	1				
	9+280.000	RT	1				
	9+320.000	LT	1				
	9+320.000	RT	1				
	9+375.000	RT	1				
	9+390.000	LT	1				
	9+440.000	LT	1				
	9+445.000	RT	1				
	9+453.000	RT			4.5		0.75
	9+457.270	LT		1			
	9+465.000	LT	1				
	9+465.000	RT	1				
	9+474.000	LT	1				
	9+474.000	RT	1				
	9+483.000	LT	1				
	9+483.000	RT	1				
	9+492.000	LT	1				
	9+492.000	RT	1				
	9+500.000	LT	1				
	9+500.000	RT	1				
	9+515.000	RT	1				
	9+523.000	LT	1				
	9+523.000	RT	1				
	9+546.000	LT	1				
	9+546.000	RT	1				
	9+565.000	LT	1				
	9+565.000	RT	1				
	9+592.000	LT	1				
	9+592.000	RT	1				
	9+615.000	LT	1				
	9+615.000	RT	1				
	9+638.000	LT	1				
	9+638.000	RT	1				
	9+661.000	LT	1				
	9+661.000	RT	1				
	9+684.000	LT	1				
	9+684.000	RT	1				
	9+707.000	LT	1				
	9+707.000	RT	1				
	9+730.000	LT	1				
	9+730.000	RT	1				
	9+753.000	LT	1				
	9+753.000	RT	1				
	9+796.000	LT	1				
	9+796.000	RT	1				
	9+842.000	RT	1				
	9+888.000	LT	1				
	9+888.000	RT	1				
	9+934.000	LT	1				
	9+934.000	RT	1				
	9+990.000	LT		1			
WOLF ROAD ENTRANCE	1+025.000	LT			2.7		0.75
ACCESS ROAD	0+029.000	RT	1				
FOSTERBURG RD	65+297.472	LT			10.8		0.60
	65+303.549	LT			10.8		0.60
TAMM DRIVE	0+010.774	LT		1			
	0+013.667 TO 0+080.000	RT				61.7	
STOCKPILE	IL ROUTE 255 AND 143 INTERCHANGE					95	
FRONTAGE ROAD SUBTOTALS*			50	4	29	374	3

* NOT A TOTAL QUANTITY

TEMPORARY SEEDING SCHEDULE

LOCATION	STATION TO STATION	TEMPORARY EROSION CONTROL SEEDING KG
FRONTAGE ROAD	9+087.000 TO 9+996.645	154
WOLF RD ENTRANCE	1+000.000 TO 1+041.083	11
TAMM DRIVE	0+004.800 TO 0+087.247	11
ACCESS ROAD	0+004.800 TO 0+046.983	11
STOCKPILE	IL ROUTE 255 AND 143 INTERCHANGE	21
FRONTAGE ROAD SUBTOTALS*		208

*NOT A TOTAL QUANTITY

EROSION CONTROL BLANKET SCHEDULE




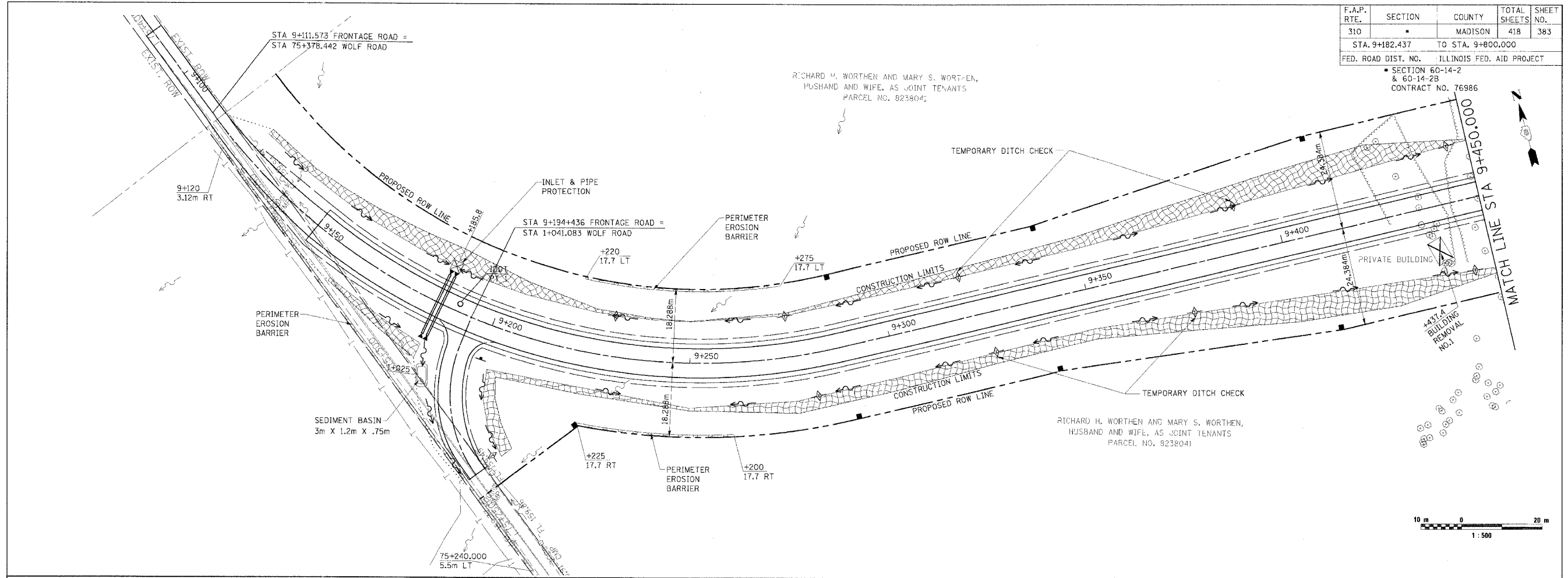
LOCATION	STATION TO STATION	EROSION CONTROL BLANKET SQ M
FRONTAGE ROAD	9+125.000 TO 10+000.000	4429
WOLF RD ENTRANCE	1+000.000 TO 1+041.083	108
TAMM DRIVE	0+000.000 TO 0+087.247	24
ACCESS ROAD	0+000.000 TO 0+047.839	131
TOTAL		4692

REVISIONS	
NAME	DATE

ILLINOIS DEPARTMENT OF TRANSPORTATION
EROSION AND SEDIMENT CONTROL PLAN
 FAP ROUTE 310
 FAP ROUTE 310 SECTION 60-14-2, 60-14-2B
 MADISON COUNTY
 DRAWN BY BANDY
 CHECKED BY STEUART
 DATE

F.A.P. RTE.	SECTION	COUNTY	TOTAL SHEETS	SHEET NO.
310		MADISON	418	383
STA. 9+182.437		TO STA. 9+800.000		
FED. ROAD DIST. NO. ILLINOIS FED. AID PROJECT				

SECTION 60-14-2
& 60-14-2B
CONTRACT NO. 76986



ITEM	SYMBOL
EROSION CONTROL BLANKET	
TEMPORARY DITCH CHECKS	
PERIMETER EROSION BARRIER	
SUMMIT	
ROADWAY DITCH FLOW	
INLET AND PIPE PROTECTION	
SEDIMENT BASIN	


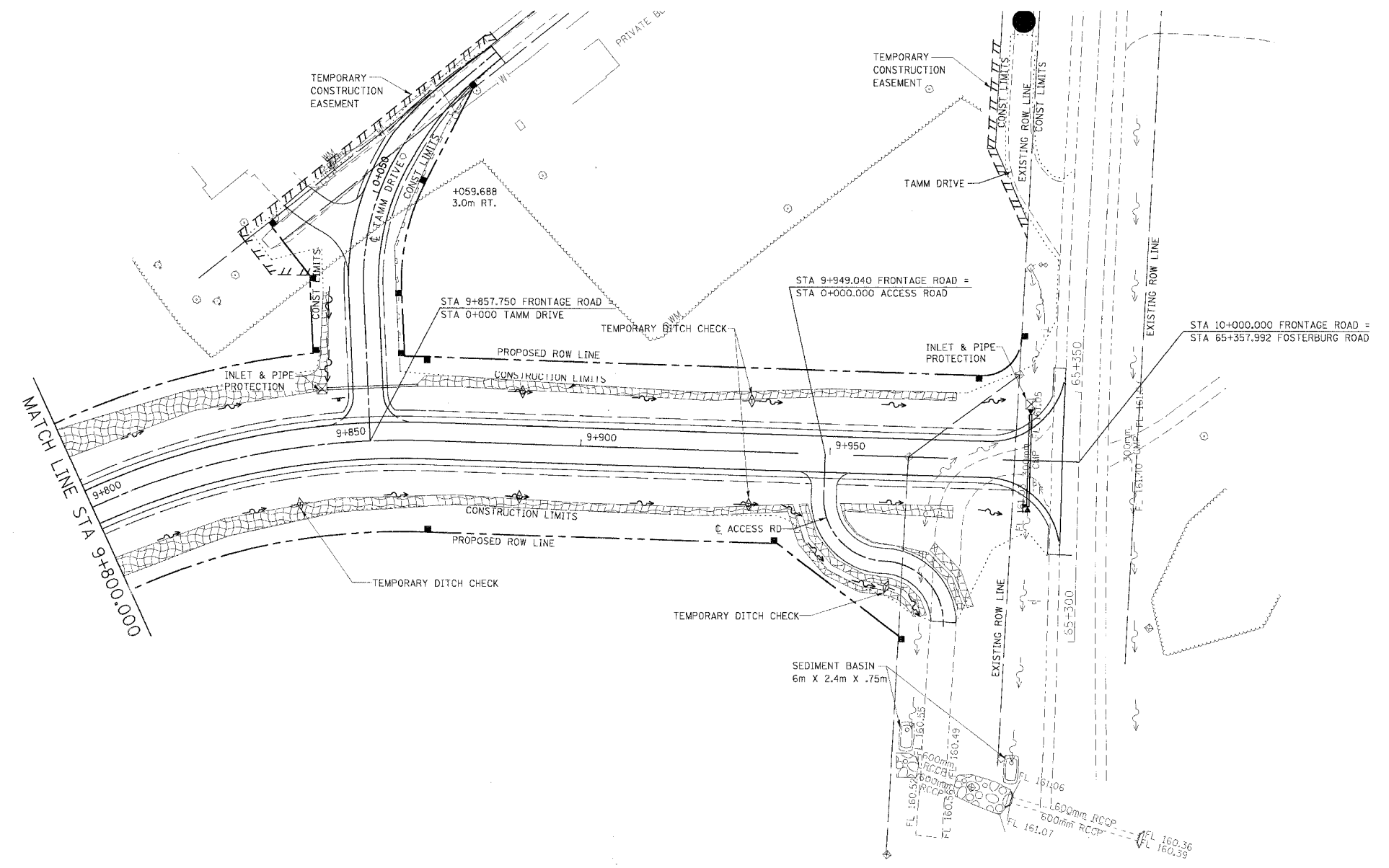

REVISIONS	
DATE	

ILLINOIS DEPARTMENT OF TRANSPORTATION
EROSION AND SEDIMENT CONTROL PLAN
FAP ROUTE 310
FAP ROUTE 310 SECTION 60-14-2, 60-14-2B
MADISON COUNTY
DRAWN BY BANDY
CHECKED BY STEUART
DATE

EROSION AND SEDIMENT CONTROL PLAN, FRONTAGE RD., FAP ROUTE 310, STA. 9+182.437 TO STA. 9+800.000

1/22/2007 7:46:57 AM

F.A.P. RTE.	SECTION	COUNTY	TOTAL SHEETS	SHEET NO.
310		MADISON	418	384
STA. 9+8000.00		TO STA. 10+000.000		
FED. ROAD DIST. NO.		ILLINOIS FED. AID PROJECT		
SECTION 60-14-2 & 60-14-2B CONTRACT NO. 76986				



REVISIONS	
DATE	

ILLINOIS DEPARTMENT OF TRANSPORTATION
EROSION AND SEDIMENT CONTROL PLAN
 FAP ROUTE 310
 FAP ROUTE 310 SECTION 60-14-2, 60-14-2B
 MADISON COUNTY
 DRAWN BY BANDY
 CHECKED BY STEUART
 DATE

EROSION AND SEDIMENT CONTROL PLAN, FRONTAGE RD., FAP ROUTE 310, STA. 9+800.000 TO STA. 10+000.000

\\frd\rd\p11-1\eroding\FAP010.dwg 7/27/2007 7:45:14 AM

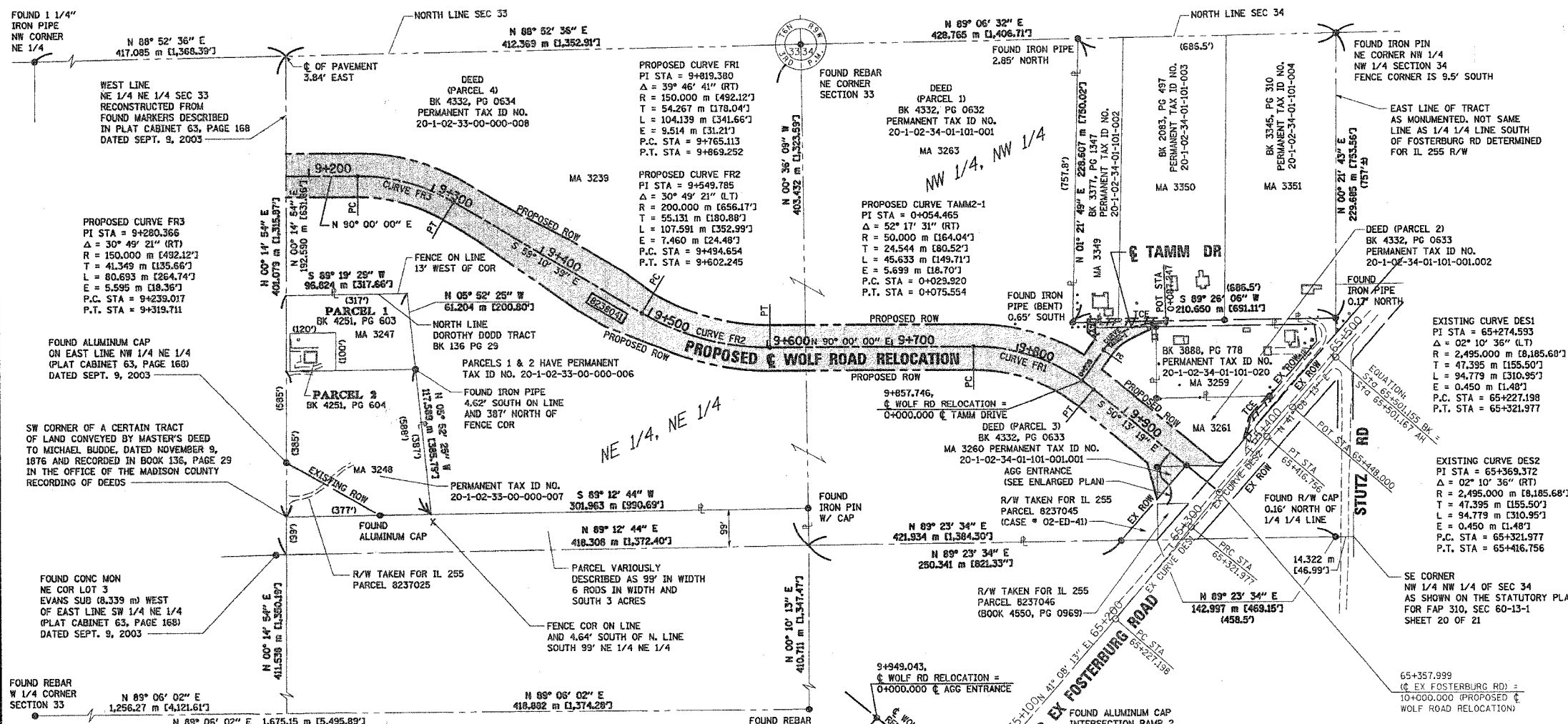
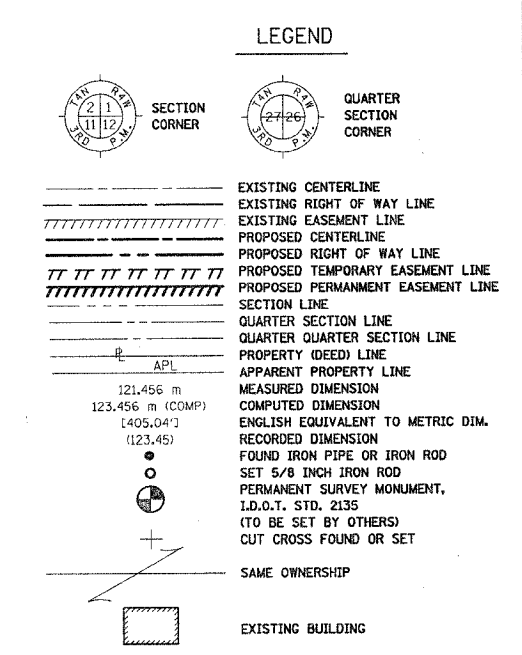
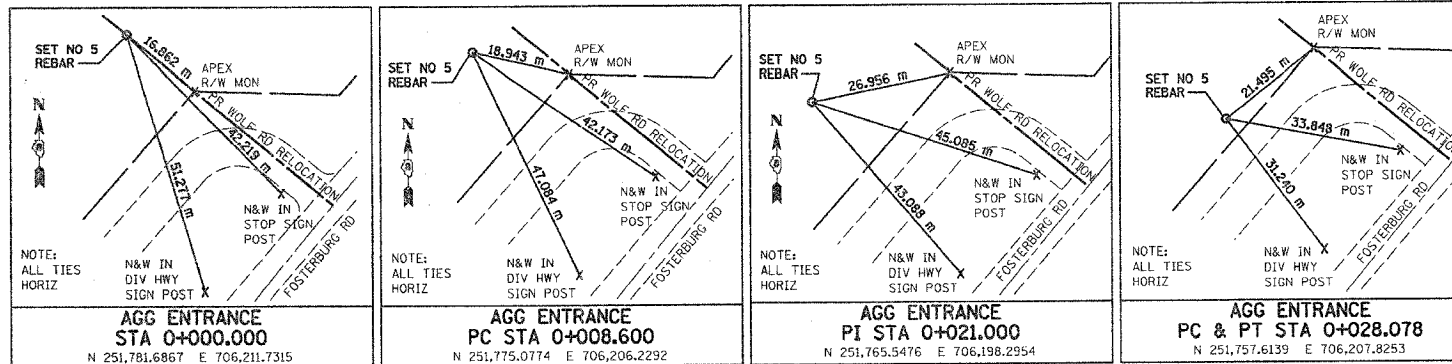
COORDINATES SHOWN HEREON ARE BASED ON SURVEY CONTROL DATA AS PROVIDED BY THE ILLINOIS DEPARTMENT OF TRANSPORTATION.

PART OF THE NE 1/4 OF SECTION 33, T6N, R9W, OF THE 3RD PM, MADISON COUNTY, ILLINOIS
PART OF THE NW 1/4 OF SECTION 34,

BEARINGS SHOWN HEREON ARE BASED ON SURVEY CONTROL DATA AS PROVIDED BY THE ILLINOIS DEPARTMENT OF TRANSPORTATION.

FAP ROUTE	SECTION	COUNTY	TOTAL SHEETS	SHEET NO.
310	60-14	MADISON	405	385

COORDINATE TABLE			
STATION	OFFSET	NORTH	EAST
SEE SHEETS 3 & 4			



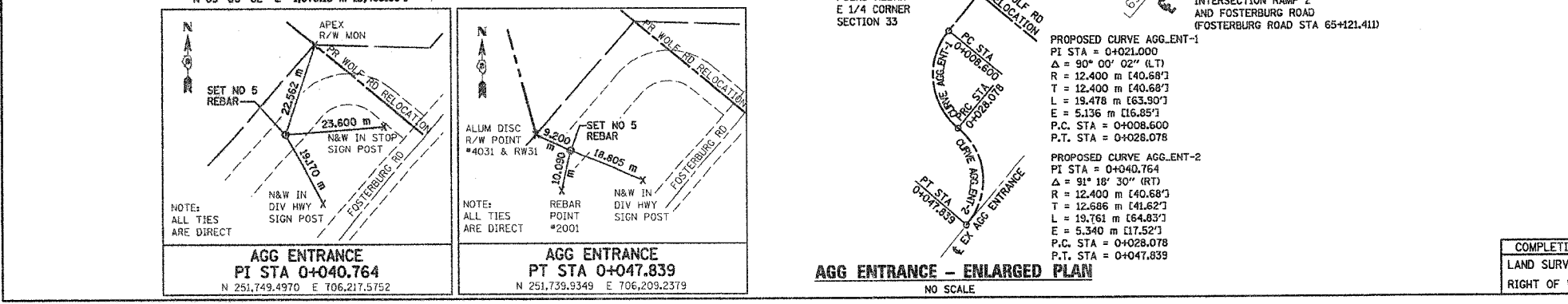
STATE OF ILLINOIS)
COUNTY OF ADAMS) SS

THIS IS TO CERTIFY THAT I, JOHN E. BASINGER AN ILLINOIS PROFESSIONAL LAND SURVEYOR, HAS SURVEYED THE PLAT OF HIGHWAYS SHOWN HEREON IN SECTION 33 & 34, TOWNSHIP 6 NORTH, RANGE 9 WEST, OF THE THIRD PRINCIPAL MERIDIAN, MADISON COUNTY, THAT THE SURVEY IS TRUE AND COMPLETE AS SHOWN TO THE BEST OF MY KNOWLEDGE AND BELIEF, THAT THE PLAT CORRECTLY REPRESENTS SAID SURVEY, THAT ALL MONUMENTS FOUND AND ESTABLISHED ARE OF PERMANENT QUALITY AND OCCUPY THE POSITIONS SHOWN THEREON AND THAT THE MONUMENTS ARE SUFFICIENT TO ENABLE THE SURVEY TO BE RETRACED, MADE FOR THE DEPARTMENT OF TRANSPORTATION, STATE OF ILLINOIS.

DATED MARCH 13, 2006

John E. Basinger
No. 2766

JOHN E. BASINGER, PLS #2766
LICENSE EXPIRATION DATE: 11-30-2008
"THIS PROFESSIONAL SERVICE CONFORMS TO THE CURRENT ILLINOIS MINIMUM STANDARDS FOR A BOUNDARY SURVEY."



ILLINOIS DEPARTMENT OF TRANSPORTATION
PLAT OF HIGHWAYS
FAP ROUTE 310 (IL 255)
SECTION 60-14 (WOLF RD RELOCATION)
MADISON COUNTY
JOB NO. R-98-038-92

STATION 9+181.772 TO STATION 9+965.753

0 m 40 m 80 m 120 m
SCALE 1:2000

COMPLETION DATE OF FIELD WORK PERFORMED
LAND SURVEY: NOVEMBER 2005
RIGHT OF WAY STAKING: NOVEMBER 2005

ILLINOIS DEPARTMENT OF TRANSPORTATION
DIVISION OF HIGHWAYS/DISTRICT 8
1102 EASTPORT PLAZA DRIVE
COLLINGSVILLE, ILLINOIS 62234-6198

SHEET 1 OF 5 IS A COVER SHEET

9/13/2006
DATE-TIME
DON-SPEC
REF
REF
REF

COORDINATES SHOWN HEREON ARE BASED ON SURVEY CONTROL DATA AS PROVIDED BY THE ILLINOIS DEPARTMENT OF TRANSPORTATION.

PART OF THE NE 1/4 OF SECTION 33, T6N, R9W, OF THE 3RD PM, MADISON COUNTY, ILLINOIS

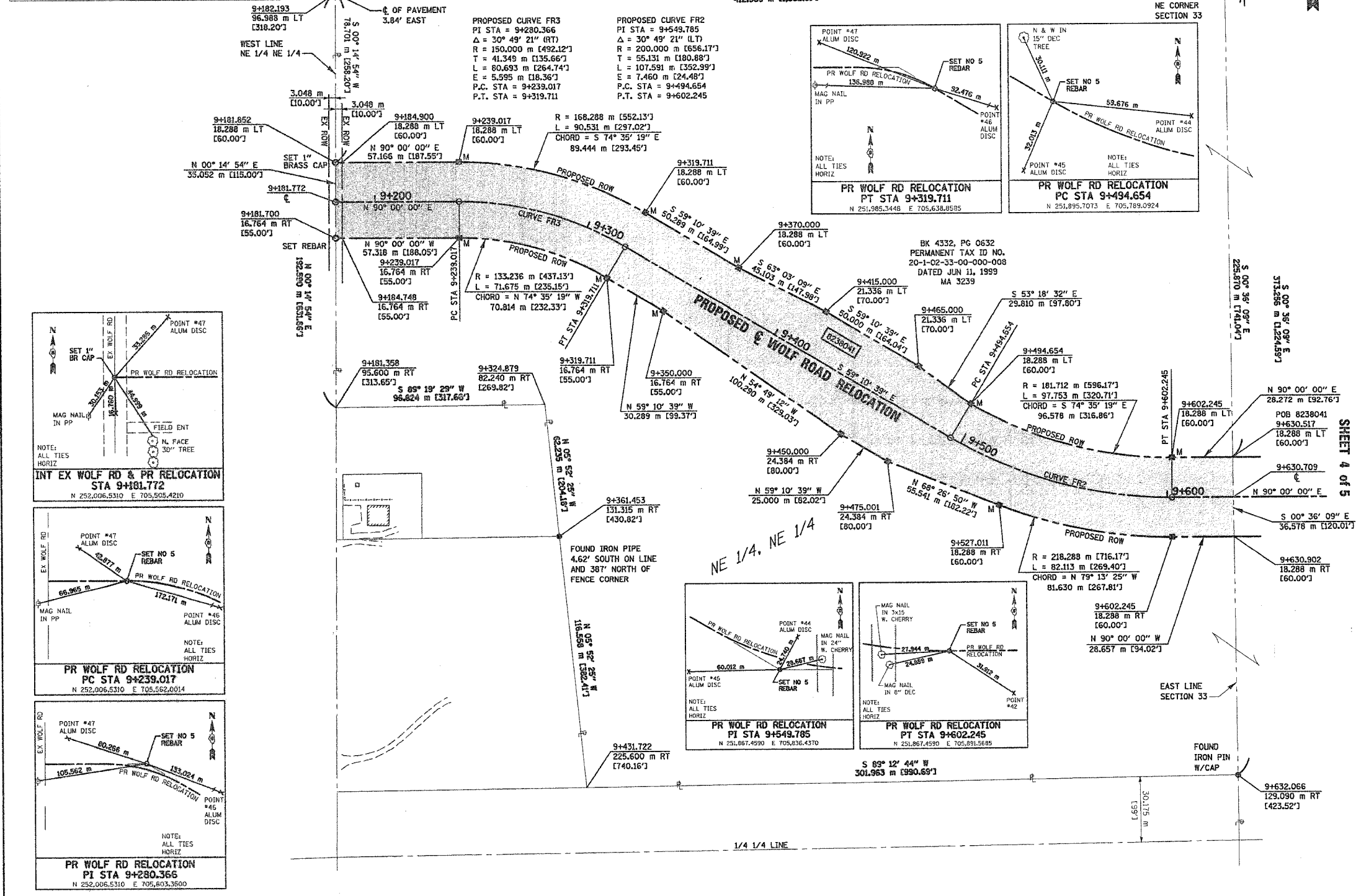
BEARINGS SHOWN HEREON ARE BASED ON SURVEY CONTROL DATA AS PROVIDED BY THE ILLINOIS DEPARTMENT OF TRANSPORTATION.

FAP ROUTE	SECTION	COUNTY	TOTAL SHEETS	SHEET NO.
310	60-14, 60-15	MADISON	48	38

COORDINATE TABLE				
STATION	OFFSET	NORTH	EAST	
9+181.700	16.764 m RT	251,989.7670	705,504.6838	
9+181.852	18.288 m LT	252,024.8190	705,504.8357	
9+184.748	16.764 m RT	251,989.7670	705,507.7318	
9+184.900	18.288 m LT	252,024.8190	705,507.8837	
9+239.017	18.288 m LT	252,024.8190	705,562.0014	
9+239.017	16.764 m RT	251,989.7670	705,562.0014	
9+319.711	18.288 m LT	252,001.0498	705,648.2289	
9+319.711	16.764 m RT	251,970.9485	705,630.2689	

COORDINATE TABLE (CONT)				
STATION	OFFSET	NORTH	EAST	
9+350.000	16.764 m RT	251,955.4288	705,656.2802	
9+370.000	18.288 m LT	251,975.2825	705,691.4154	
9+415.000	21.336 m LT	251,954.8428	705,731.6212	
9+450.000	24.384 m RT	251,897.6470	705,738.2517	
9+465.000	21.336 m LT	251,929.2238	705,774.5592	
9+475.000	24.384 m RT	251,884.8375	705,759.7207	

COORDINATE TABLE (CONT)				
STATION	OFFSET	NORTH	EAST	
9+494.654	18.288 m LT	251,911.4123	705,798.4628	
9+527.011	18.288 m RT	251,864.4339	705,811.3782	
9+602.245	18.288 m LT	251,885.7470	705,891.5685	
9+602.245	18.288 m RT	251,849.1710	705,891.5685	
9+630.517	18.288 m LT	251,885.7470	705,919.8409	
9+630.902	18.288 m RT	251,849.1710	705,920.2265	

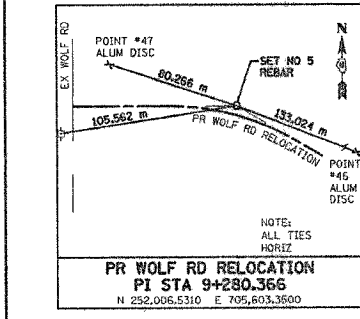
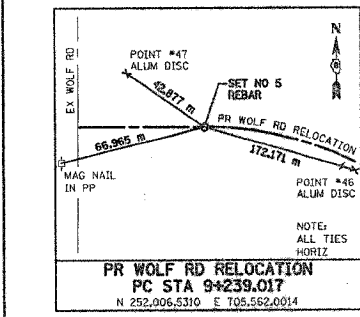
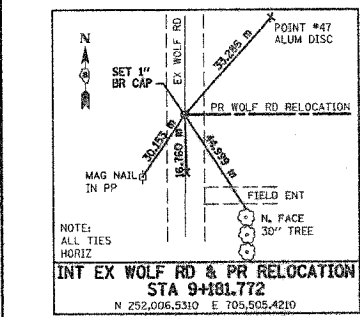


LEGEND

- EXISTING CENTERLINE
- EXISTING RIGHT OF WAY LINE
- EXISTING EASEMENT LINE
- PROPOSED CENTERLINE
- PROPOSED RIGHT OF WAY LINE
- PROPOSED TEMPORARY EASEMENT LINE
- PROPOSED PERMANENT EASEMENT LINE
- SECTION LINE
- QUARTER SECTION LINE
- PROPERTY (DEED) LINE
- APPL
- MEASURED DIMENSION
- COMPUTED DIMENSION
- ENGLISH EQUIVALENT TO METRIC DIM.
- RECORDED DIMENSION
- FOUND IRON PIPE OR IRON ROD
- SET 5/8 INCH IRON ROD
- PERMANENT SURVEY MONUMENT, I.D.O.T. STD. 2135 (TO BE SET BY OTHERS)
- CUT CROSS FOUND OR SET
- SAME OWNERSHIP
- EXISTING BUILDING

STAKING OF PROPOSED RIGHT OF WAY. SET 5/8 INCH METAL ROD WITH DIVISION OF HIGHWAY SURVEY MARKER TO MONUMENT THE POSITION SHOWN, IDENTIFIED BY INSCRIPTION DATA AND SURVEYORS REGISTRATION NUMBER.

STAKING OF PROPOSED RIGHT OF WAY IN CULTIVATED AREAS. SET 5/8 INCH METAL ROD WITH DIVISION OF HIGHWAY SURVEY MARKER 20 INCHES BELOW GROUND SURFACE TO MONUMENT THE POSITION SHOWN, IDENTIFIED BY INSCRIPTION DATA AND SURVEYORS REGISTRATION NUMBER.



STATE OF ILLINOIS)
COUNTY OF ADAMS) SS

THIS IS TO CERTIFY THAT I, JOHN E. BASINGER AN ILLINOIS PROFESSIONAL LAND SURVEYOR, HAS SURVEYED THE PLAT OF HIGHWAYS SHOWN HEREON IN SECTION 33 & 34, TOWNSHIP 6 NORTH, RANGE 9 WEST, OF THE THIRD PRINCIPAL MERIDIAN, MADISON COUNTY, THAT THE SURVEY IS TRUE AND COMPLETE AS SHOWN TO THE BEST OF MY KNOWLEDGE AND BELIEF, THAT THE PLAT CORRECTLY REPRESENTS SAID SURVEY, THAT ALL MONUMENTS FOUND AND REPRESENTED ARE OF PERMANENT QUALITY AND OCCUPY THE POSITIONS SHOWN THEREON AND THAT THE MONUMENTS ARE SUFFICIENT TO ENABLE THE SURVEY TO BE RETRACED, MADE FOR THE DEPARTMENT OF TRANSPORTATION, STATE OF ILLINOIS.

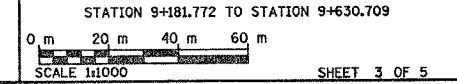
DATED MARCH 13, 2006

John E. Basinger
JOHN E. BASINGER, PLS #2766
LICENSE EXPIRATION DATE: 11-30-2006
"THIS PROFESSIONAL SERVICE CONFORMS TO THE CURRENT ILLINOIS MINIMUM STANDARDS FOR A BOUNDARY SURVEY."



KLINGNER ASSOCIATES P.C.
Engineers / Architects
616 North 24th Street (217) 223-3670
Quincy, Illinois 62301 FAX 223-3603
Internet Address: www.klingner.com
STATE OF ILLINOIS DESIGN FIRM # 184238

ILLINOIS DEPARTMENT OF TRANSPORTATION
PLAT OF HIGHWAYS
FAP ROUTE 310 (IL 255)
SECTION 60-14 (WOLF RD RELOCATION)
MADISON COUNTY
JOB NO. R-98-038-92
STATION 9+181.772 TO STATION 9+630.709



PARCEL NO.	OWNER	TOTAL PARCEL	TOTAL HOLDING	FEE SIMPLE ACQUISITION						REMAINDER		EASEMENTS		PERMANENT TAX NUMBER	PROPERTY ACQUIRED BY	
				GROSS		PREVIOUSLY DEDICATED		NET		NORTH OF PROPOSED ROW	SOUTH OF PROPOSED ROW	PE = PERMANENT	EASEMENT PURPOSE			
				ACRES	SQ. FT.	ACRES	SQ. FT.	ACRES	SQ. FT.	ACRES	ACRES	ACRES	SQ. FT.			
8238041	RICHARD H. WORTHEN AND MARY S. WORTHEN, HUSBAND AND WIFE, AS JOINT TENANTS TITLE REPORT NO. MA-3239, MA-3260, MA-3261, MA-3263	THIS SHIT ONLY	59.2668	7,5342	328,191	0.0909	3,959	7,4433	324,232	29.0399	22.6927	TE-A 0.0161 TE-B 0.0151	700 660	GRADING PVTM REMOVAL	20-1-02-33-00-000-008 20-1-02-34-01-101-001 20-1-02-34-01-101-001.001 20-1-02-34-01-101-001.002	COMPLETION DATE OF FIELD WORK PERFORMED LAND SURVEY: NOVEMBER 2005 RIGHT OF WAY STAKING: NOVEMBER 2005

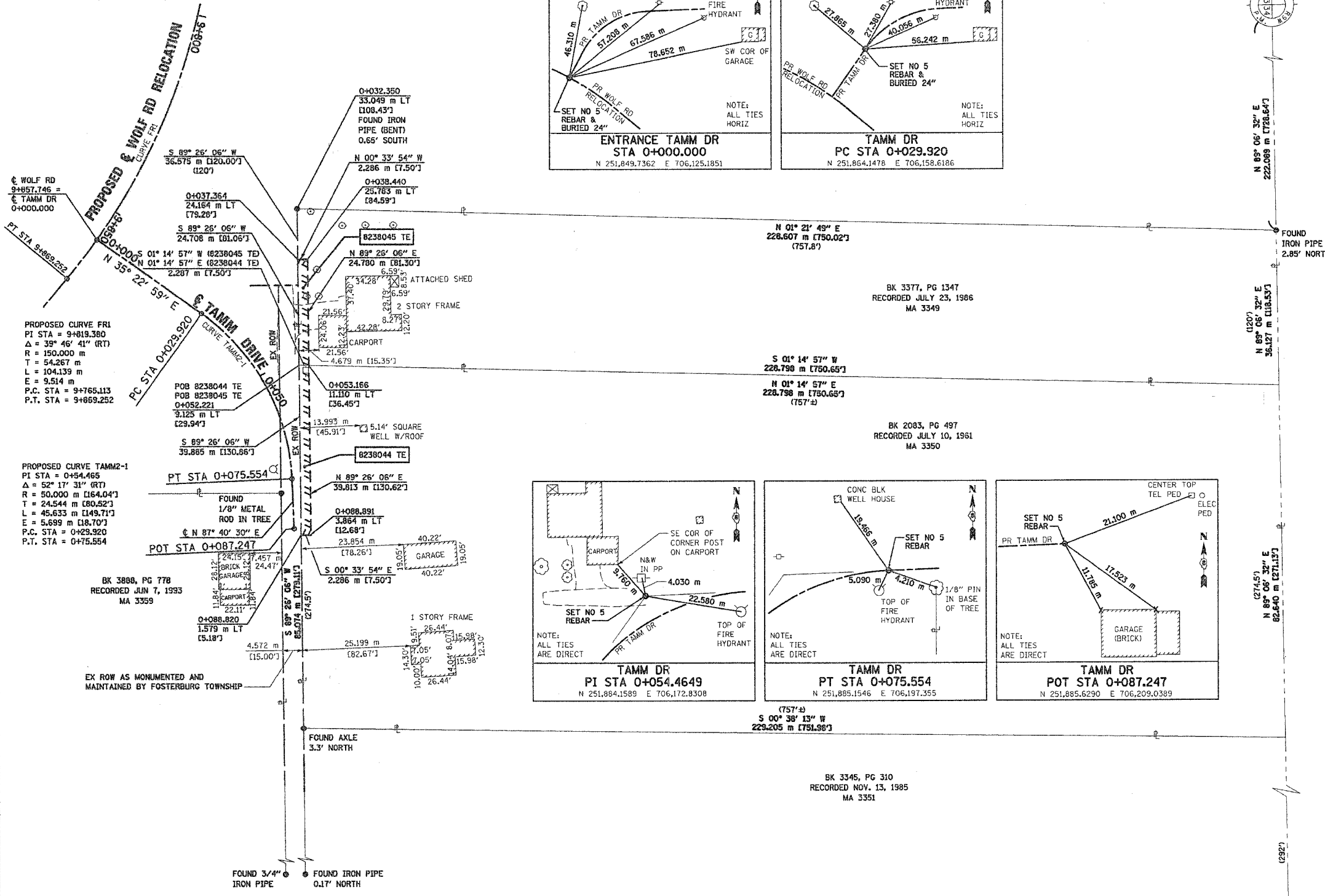
COORDINATES SHOWN HEREON ARE BASED ON SURVEY CONTROL DATA AS PROVIDED BY THE ILLINOIS DEPARTMENT OF TRANSPORTATION.

PART OF THE NW 1/4 OF SECTION 34, T6N, R9W, OF THE 3RD PM, MADISON COUNTY, ILLINOIS

BEARINGS SHOWN HEREON ARE BASED ON SURVEY CONTROL DATA AS PROVIDED BY THE ILLINOIS DEPARTMENT OF TRANSPORTATION.

FAP ROUTE	SECTION	COUNTY	TOTAL SHEETS	SHEET NO.
310	60-14	MADISON	405	388

STATION	COORDINATE TABLE			COMMENT
	OFFSET	NORTH	EAST	
0+000.000	0	251,839.7538	706,141.2935	
0+029.920	0	251,864.1478	706,158.6186	PC CURVE TAMM2-1
0+052.221	9.125 m LT	251,886.8767	706,170.6634	
0+054.465	5.669 m LT	251,884.1589	706,172.8308	PI CURVE TAMM2-1
0+075.554	0	251,885.1546	706,197.3551	PT CURVE TAMM2-1
0+087.247	0	251,885.6290	706,209.0389	



LEGEND

- EXISTING CENTERLINE
- EXISTING RIGHT OF WAY LINE
- EXISTING EASEMENT LINE
- PROPOSED CENTERLINE
- PROPOSED RIGHT OF WAY LINE
- PROPOSED TEMPORARY EASEMENT LINE
- PROPOSED PERMANENT EASEMENT LINE
- SECTION LINE
- QUARTER SECTION LINE
- QUARTER SECTION LINE
- PROPERTY (DEED) LINE
- APPARENT PROPERTY LINE
- MEASURED DIMENSION
- COMPUTED DIMENSION
- ENGLISH EQUIVALENT TO METRIC DIM.
- RECORDED DIMENSION
- FOUND IRON PIPE OR IRON ROD
- SET 5/8 INCH IRON ROD
- PERMANENT SURVEY MONUMENT, I.D.O.T. STD. 2135 (TO BE SET BY OTHERS)
- CUT CROSS FENCE OR SET
- SAME OWNERSHIP
- EXISTING BUILDING
- STAKING OF PROPOSED RIGHT OF WAY. SET 5/8 INCH METAL ROD WITH DIVISION OF HIGHWAY SURVEY MARKER TO MONUMENT THE POSITION SHOWN, IDENTIFIED BY INSCRIPTION DATA AND SURVEYORS REGISTRATION NUMBER.
- STAKING OF PROPOSED RIGHT OF WAY IN CULTIVATED AREAS. SET 5/8 INCH METAL ROD WITH DIVISION OF HIGHWAY SURVEY MARKER 20 INCHES BELOW GROUND SURFACE TO MONUMENT THE POSITION SHOWN, IDENTIFIED BY INSCRIPTION DATA AND SURVEYORS REGISTRATION NUMBER.

STATE OF ILLINOIS)
COUNTY OF ADAMS) SS

THIS IS TO CERTIFY THAT J. JOHN E. BASINGER AN ILLINOIS PROFESSIONAL LAND SURVEYOR, HAS SURVEYED THE PLAT OF HIGHWAYS SHOWN HEREON IN SECTION 34, TOWNSHIP 6 NORTH, RANGE 9 WEST, OF THE THIRD PRINCIPAL MERIDIAN, MADISON COUNTY, THAT THE SURVEY IS TRUE AND COMPLETE AS SHOWN TO THE BEST OF MY KNOWLEDGE AND BELIEF, THAT THE PLAT CORRECTLY REPRESENTS SAID SURVEY, THAT ALL MONUMENTS FOUND AND ESTABLISHED ARE OF PERMANENT QUALITY AND OCCUPY THE POSITIONS SHOWN THEREON AND THAT THE MONUMENTS ARE SUFFICIENT TO ENABLE THE SURVEY TO BE RETRACED. MADE FOR THE DEPARTMENT OF TRANSPORTATION, STATE OF ILLINOIS.

DATED MARCH 13, 2006

John E. Basinger
JOHN E. BASINGER, PLS #2766
LICENSE EXPIRATION DATE: 11-30-2006
"THIS PROFESSIONAL SERVICE CONFORMS TO THE CURRENT ILLINOIS MINIMUM STANDARDS FOR A BOUNDARY SURVEY."



KLINGNER ASSOCIATES, P.C.
Engineers / Architects
616 North 24th Street (217) 223-3670
O'Fallon, Illinois 62451 FAX: 223-3603
Internet Address: www.klingner.com
STATE OF ILLINOIS DESIGN FIRM # 1842738

ILLINOIS DEPARTMENT OF TRANSPORTATION
PLAT OF HIGHWAYS
FAP ROUTE 310 (IL 255)
SECTION 60-14 (WOLF RD RELOCATION)
MADISON COUNTY
JOB NO. R-98-038-92
(TAMM DRIVE)
STATION 0+036.677 TO STATION 0+146.501

0 m 10 m 20 m 30 m
SCALE 1:500

SHEET 5 OF 5

PARCEL NO.	OWNER	TOTAL HOLDING ACRES	FEE SIMPLE ACQUISITION						EASEMENTS		PERMANENT TAX NUMBER	PROPERTY ACQUIRED BY		
			GROSS		PREVIOUSLY DEDICATED		NET		REMAINDER ACRES	PE = PERMANENT TE = TEMPORARY				
			ACRES	SQ. FT.	ACRES	SQ. FT.	ACRES	SQ. FT.					ACRES	SQ. FT.
8238045	RICHARD S. WOOLEY AND P. MICHELLE WOOLEY, HUSBAND AND WIFE, AS JOINT TENANTS TITLE REPORT NO. MA-3349	2.0531							2.0531	TE 0.0140	609	GRADING	20-1-02-34-01-101-002	
8238044	PAUL E. CONLEE AND DORIS N. CONLEE, HUSBAND AND WIFE, AS JOINT TENANTS TITLE REPORT NO. MA-3350	4.7432							4.7432	TE 0.0225	961	GRADING	20-1-02-34-01-101-003	

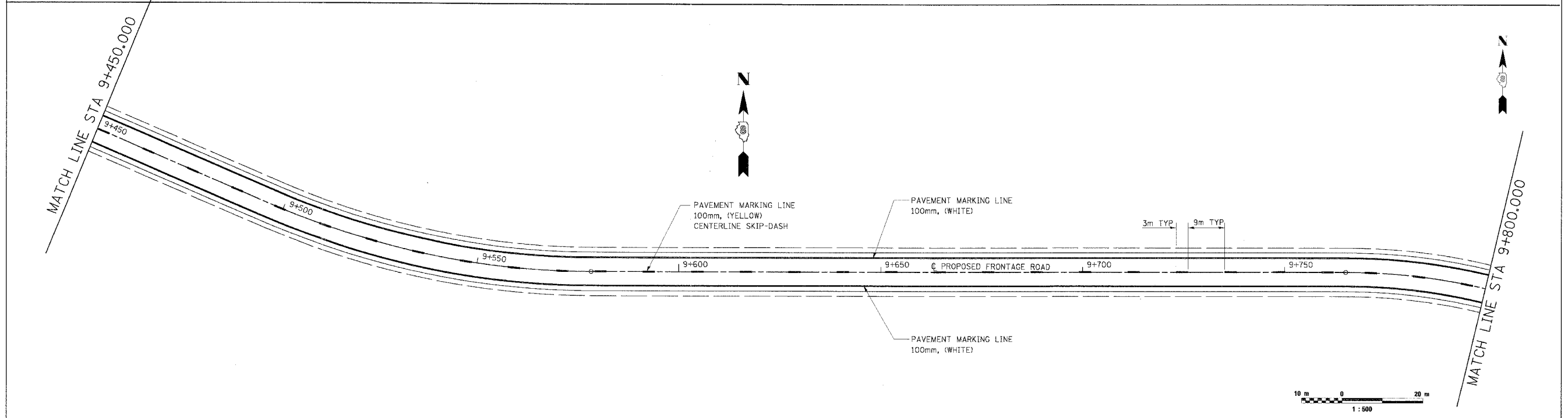
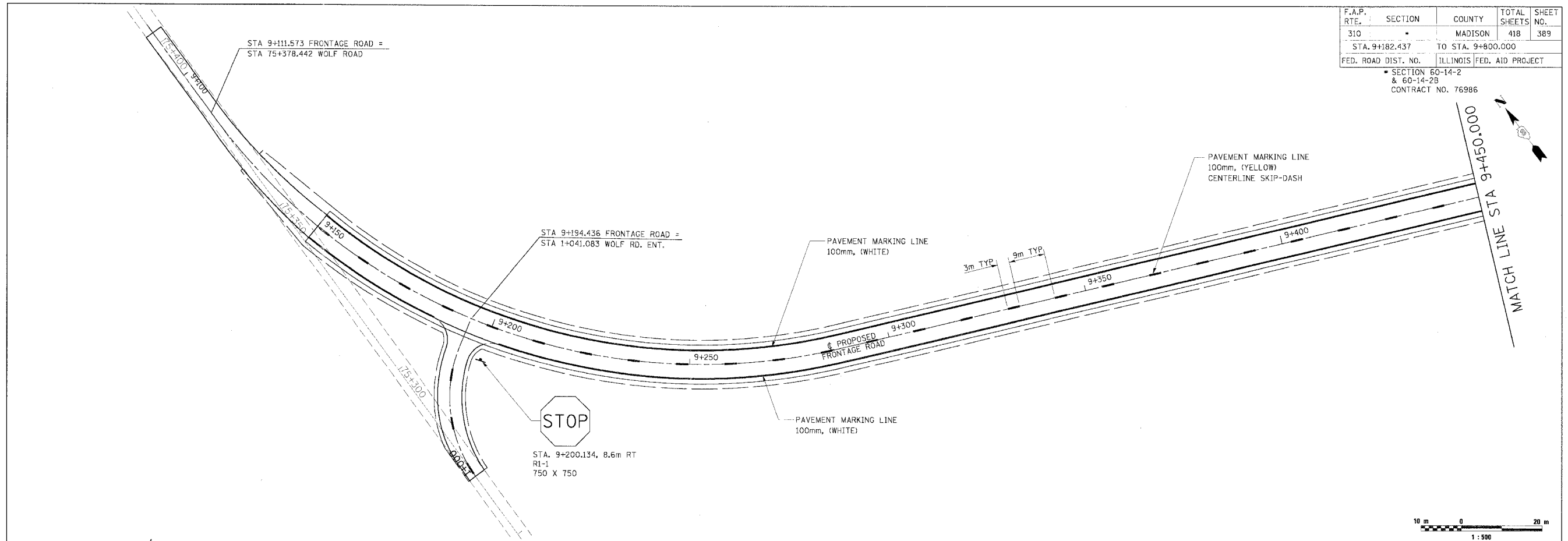
COMPLETION DATE OF FIELD WORK PERFORMED
LAND SURVEY: NOVEMBER 2005
RIGHT OF WAY STAKING: NOVEMBER 2005

SHEET 1 OF 5 IS A COVER SHEET

2/13/2006
D:\00-N\FEC\FP\N2711.ea\2284870\2284870-2b.ec\nc14\submittal.dwg, par. 86\8238044.dwg
DON=SPEC
*REF=

PLOT DATE: *DATE-TIME*

F.A.P. RTE.	SECTION	COUNTY	TOTAL SHEETS	SHEET NO.
310		MADISON	418	389
STA. 9+182.437		TO STA. 9+800.000		
FED. ROAD DIST. NO.	ILLINOIS	FED. AID PROJECT		
SECTION 60-14-2 & 60-14-2B CONTRACT NO. 76986				



NOTES:
 THE OFFSET DISTANCE GIVEN IS TO THE CENTER OF THE SIGN POST.
 THE BOTTOM OF THE SIGN PANELS SHALL BE 2:1 METERS ABOVE THE PAVEMENT EDGE OR MEDIAN SURFACE.


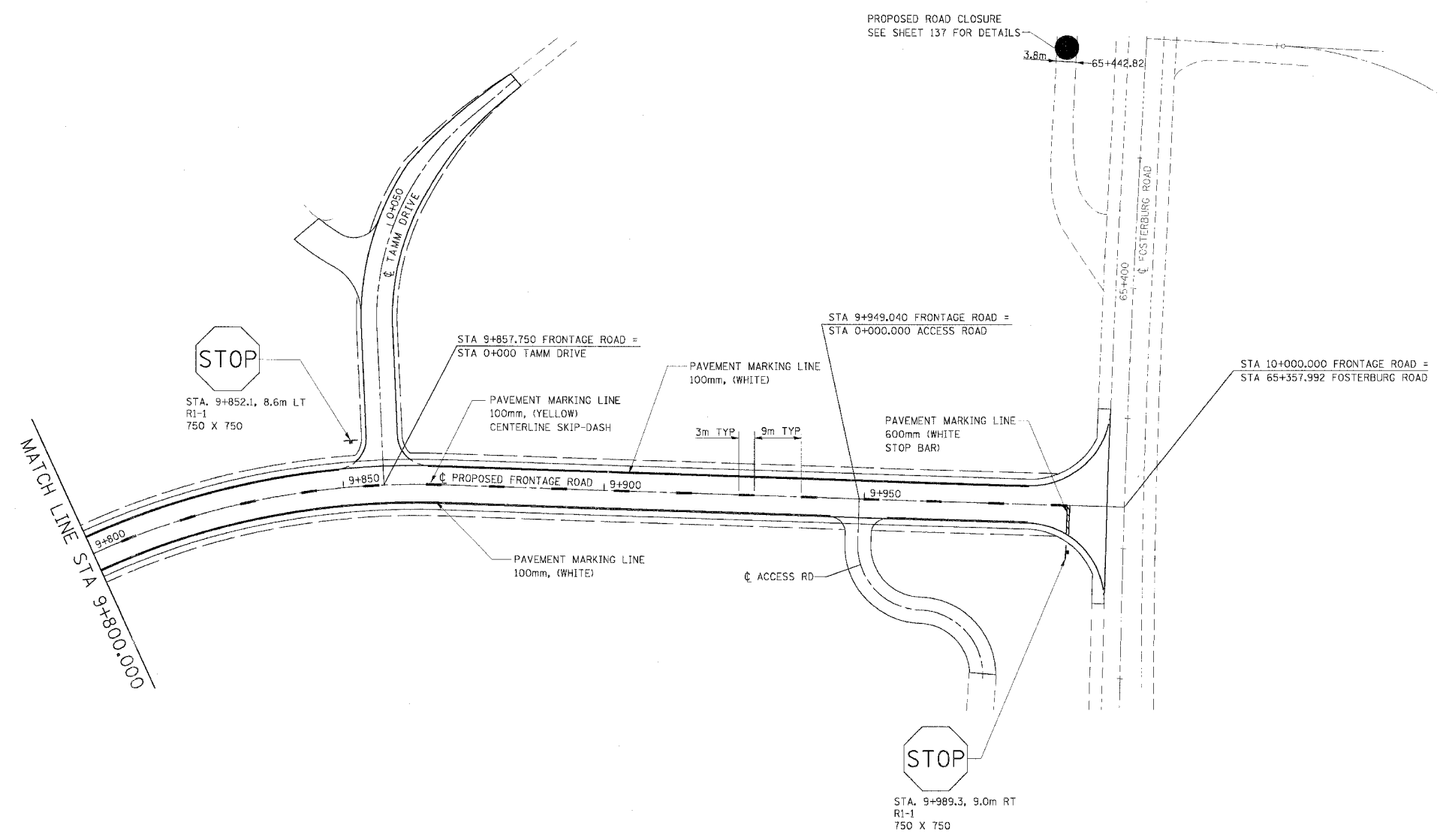

REVISIONS	DATE

ILLINOIS DEPARTMENT OF TRANSPORTATION
 PAVEMENT MARKING AND
 SIGNING PLANS
 FAP ROUTE 310
 FAP ROUTE 310 SECTION 60-14-2, 60-14-2B
 MADISON COUNTY
 DRAWN BY BANDY
 CHECKED BY STEUART
 DATE

PAVEMENT MARKING AND SIGNING PLAN, FRONTAGE RD., FAP ROUTE 310, STA. 9+182.437 TO STA. 9+800.000

1/22/2007 8:00:00 AM

F.A.P. RTE.	SECTION	COUNTY	TOTAL SHEETS	SHEET NO.
310		MADISON	418	390
STA. 9+800.00		TO STA. 10+000.000		
FED. ROAD DIST. NO.	ILLINOIS	FED. AID PROJECT		
SECTION 60-14-2 & 60-14-2B CONTRACT NO. 76986				



NOTES:
THE OFFSET DISTANCE GIVEN IS TO THE CENTER OF THE SIGN POST.
THE BOTTOM OF THE SIGN PANELS SHALL BE 2:1 METERS ABOVE THE PAVEMENT EDGE OR MEDIAN SURFACE.

REVISIONS	DATE

ILLINOIS DEPARTMENT OF TRANSPORTATION
PAVEMENT MARKING AND
SIGNING PLANS

FAP ROUTE 310
FAP ROUTE 310 SECTION 60-14-2, 60-14-2B
MADISON COUNTY

DRAWN BY BANDY
CHECKED BY STEUART

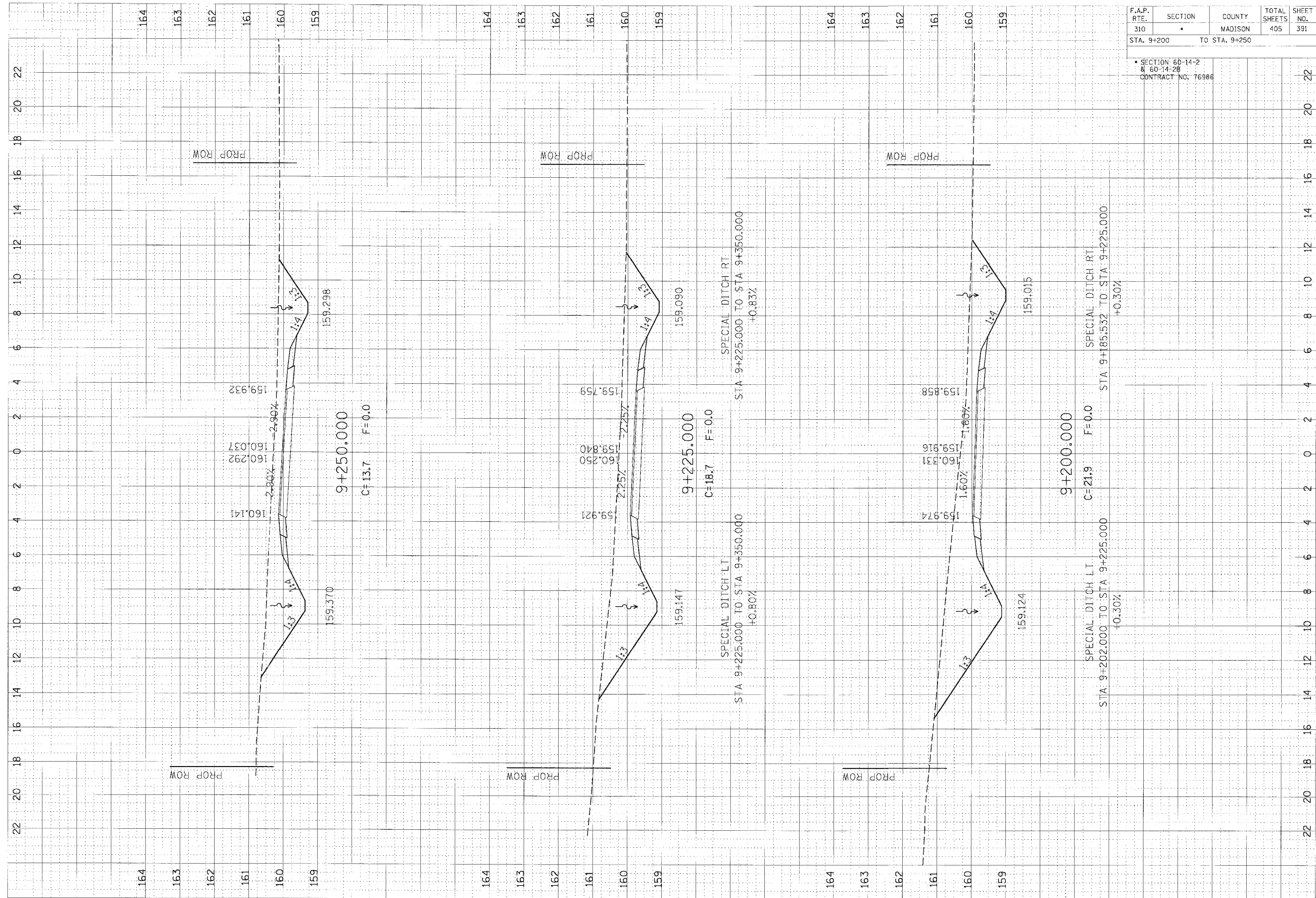
DATE

PAVEMENT MARKING AND SIGNING PLAN, FRONTAGE RD., FAP ROUTE 310, STA. 9+800.000 TO STA. 10+000.000

1:300000 09/18/11 12/22/2007 8:00:46 AM

FINAL SURVEY	DATE
NO. 1	
NO. 2	
NO. 3	
NO. 4	
NO. 5	
NO. 6	
NO. 7	
NO. 8	
NO. 9	
NO. 10	
NO. 11	
NO. 12	
NO. 13	
NO. 14	
NO. 15	
NO. 16	
NO. 17	
NO. 18	
NO. 19	
NO. 20	
NO. 21	
NO. 22	

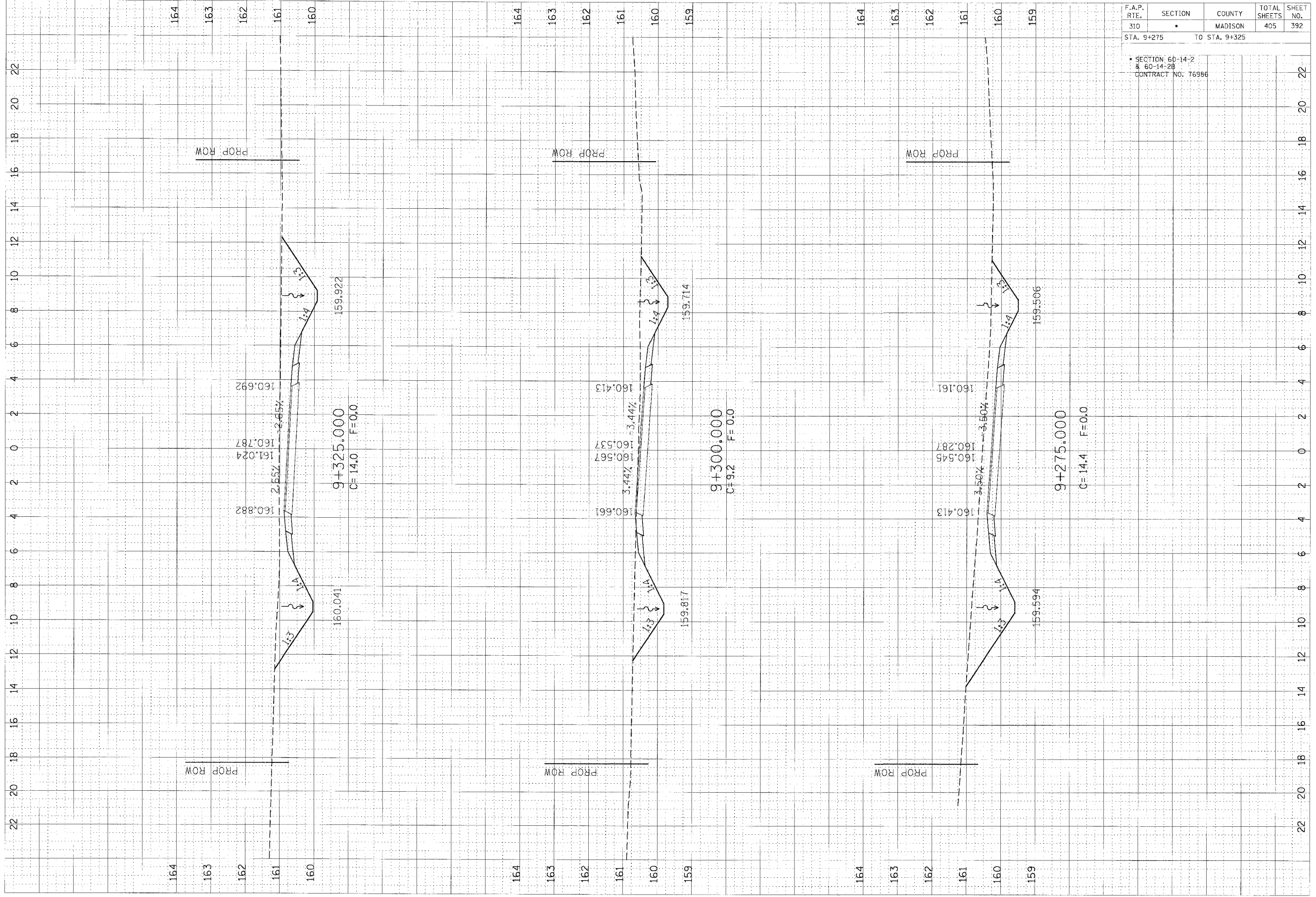
ORIGINAL SURVEY	DATE
NO. 1	
NO. 2	
NO. 3	
NO. 4	
NO. 5	
NO. 6	
NO. 7	
NO. 8	
NO. 9	
NO. 10	
NO. 11	
NO. 12	
NO. 13	
NO. 14	
NO. 15	
NO. 16	
NO. 17	
NO. 18	
NO. 19	
NO. 20	
NO. 21	
NO. 22	



F.A.P. RTE.	SECTION	COUNTY	TOTAL SHEETS	SHEET NO.
310	*	MADISON	405	391
STA. 9+200		TO STA. 9+250		
* SECTION 60-14-2 & 60-14-28 CONTRACT NO. 76986				

CROSS SECTIONS, FRONTAGE ROAD, STA 9+200.000 TO STA 9+250.000

F.A.P. RTE.	SECTION	COUNTY	TOTAL SHEETS	SHEET NO.
310	•	MADISON	405	392
STA. 9+275		TO STA. 9+325		
* SECTION 60-14-2 & 60-14-2B CONTRACT NO. 76986				



ORIGINAL SURVEY	DATE	BY	DATE
NOTE BOOK			
NO.			

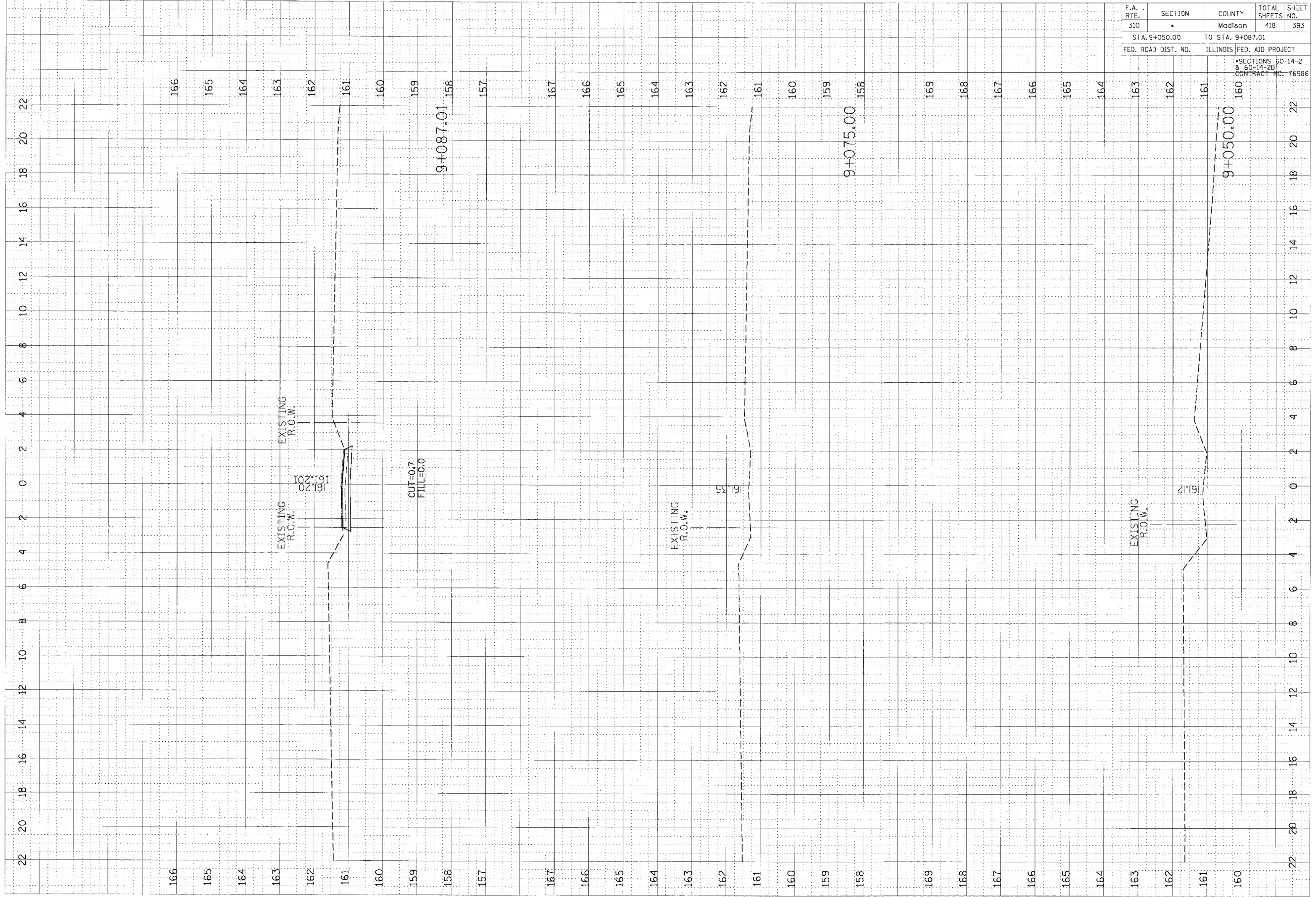
FINAL SURVEY	DATE	BY	DATE
NOTE BOOK			
NO.			

CROSS SECTIONS, FRONTAGE ROAD, STA 9+275.000 TO STA 9+325.000

...A:\esh039a.dwg 1/22/2007 8:16:38 AM

FINISHED SURVEY PLOTTED
 NORTH ARCS TEMPLATE
 APPAS CHECKED
 NO. _____ BY _____ DATE _____

UNFINISHED SURVEY PLOTTED
 NORTH ARCS TEMPLATE
 APPAS CHECKED
 NO. _____ BY _____ DATE _____



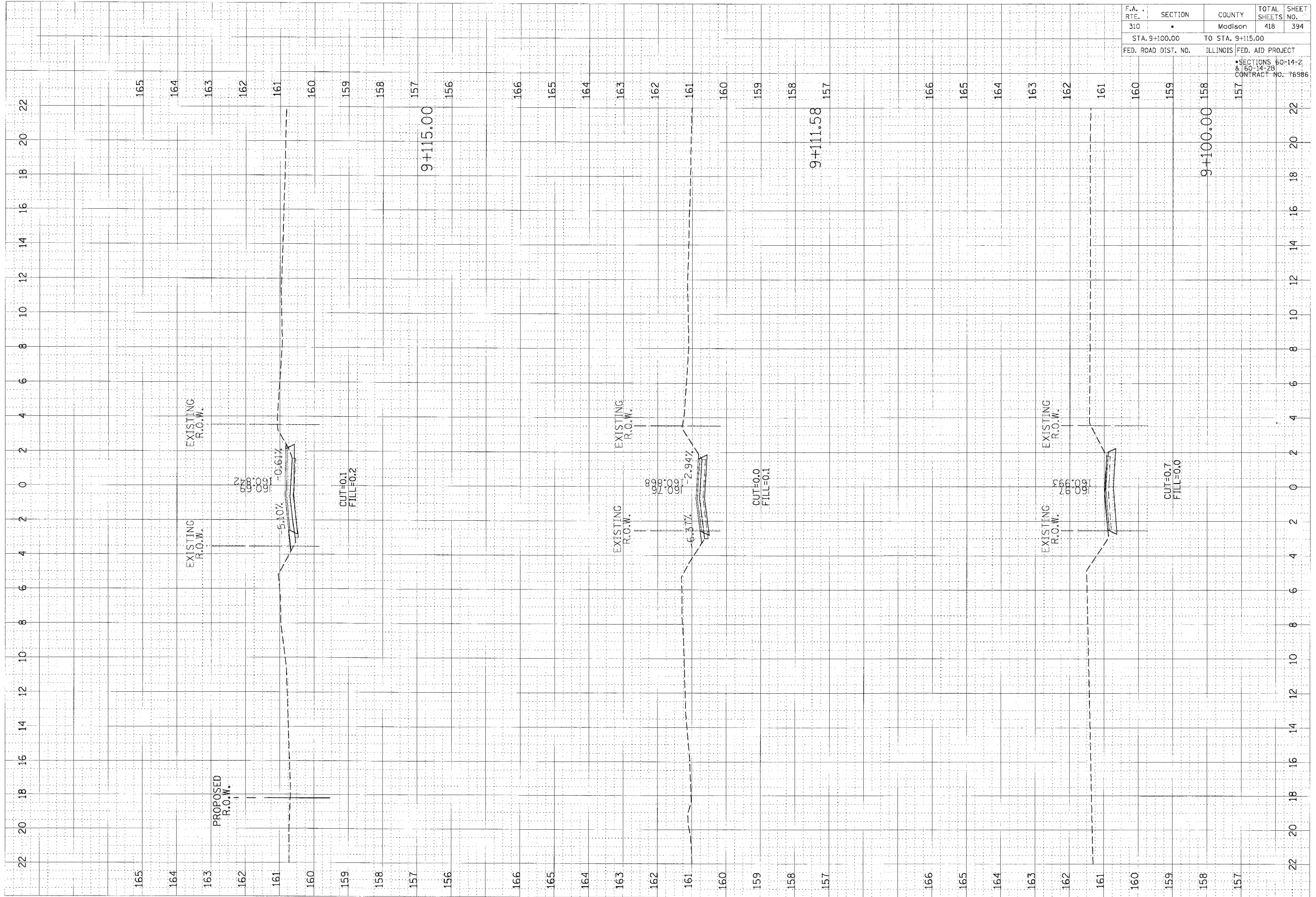
F.A. RTE.	SECTION	COUNTY	TOTAL SHEETS	SHEET NO.
310		Madison	418	393
STA. 9+050.00		TO STA. 9+087.01		
FED. ROAD DIST. NO.		ILLINOIS FED. AID PROJECT		
		*SECTIONS 60-14-2 & 60-14-2B CONTRACT NO. 76986		

FRONTAGE RD. CROSS SECTIONS STA. 9+050.00 TO STA. 9+087.01

F.A. RTE.	SECTION	COUNTY	TOTAL SHEETS	SHEET NO.
310		Madison	418	394
STA. 9+100.00		TO STA. 9+115.00		
FED. ROAD DIST. NO.		ILLINOIS FED. AID PROJECT		
		*SECTIONS 60-14-2 & 60-14-2B CONTRACT NO. 76986		

FINN	DATE	BY

DIVISIONAL	DATE	BY



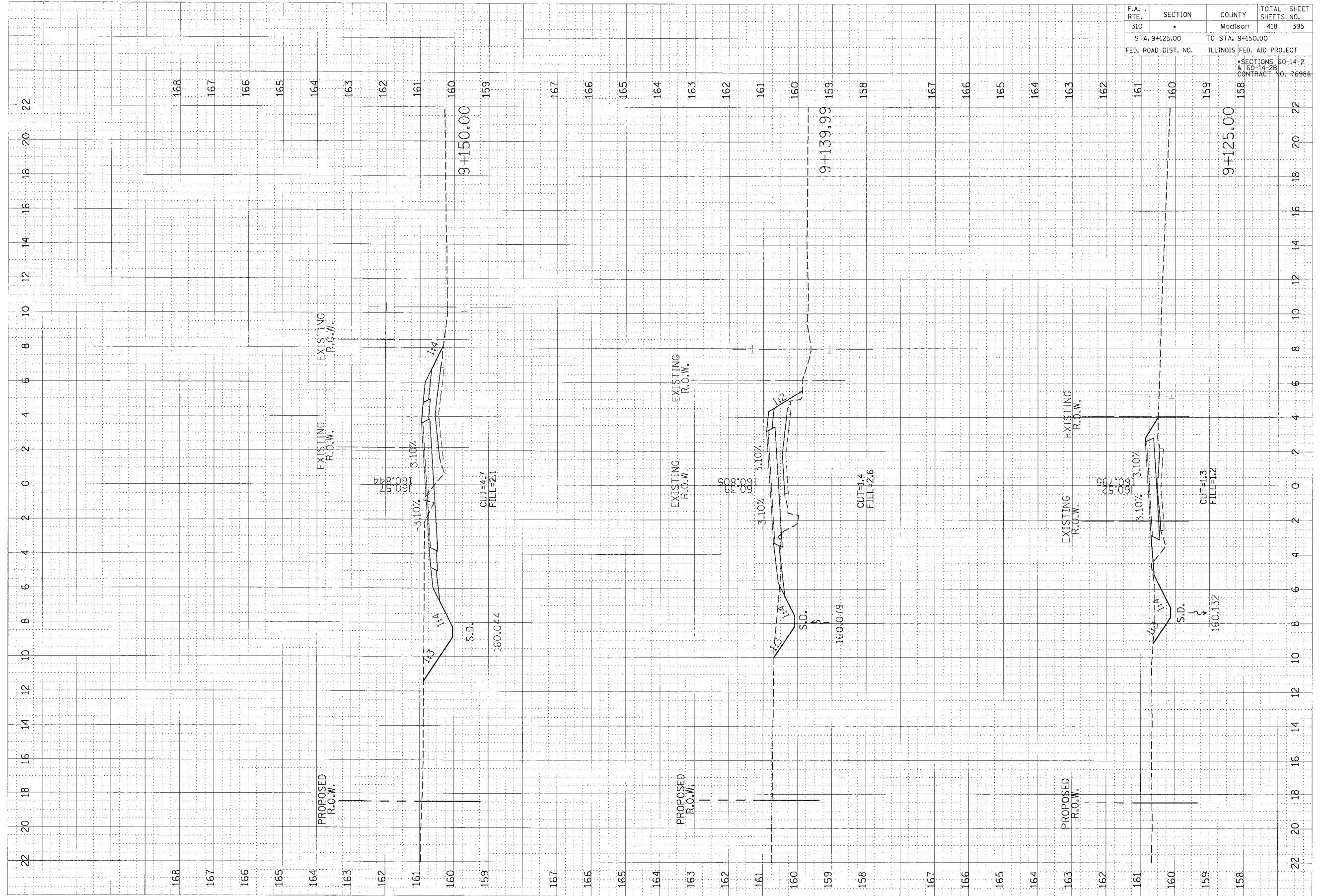
FRONTAGE RD. CROSS SECTIONS STA. 9+100.00 TO STA. 9+115.00

F.A. RTE.	SECTION	COUNTY	TOTAL SHEETS	SHEET NO.
310		Madison	418	395
STA. 9+125.00 TO STA. 9+150.00		ILLINOIS FED. AID PROJECT		
FED. ROAD DIST. NO.		CONTRACT NO. 76986		

SECTIONS 50-14-2 & 60-14-28

FINAL SURVEY	BY	DATE
NOTE BOOK		
NO.		

ORIGINAL SURVEY	DATE
NOTE BOOK	
NO.	

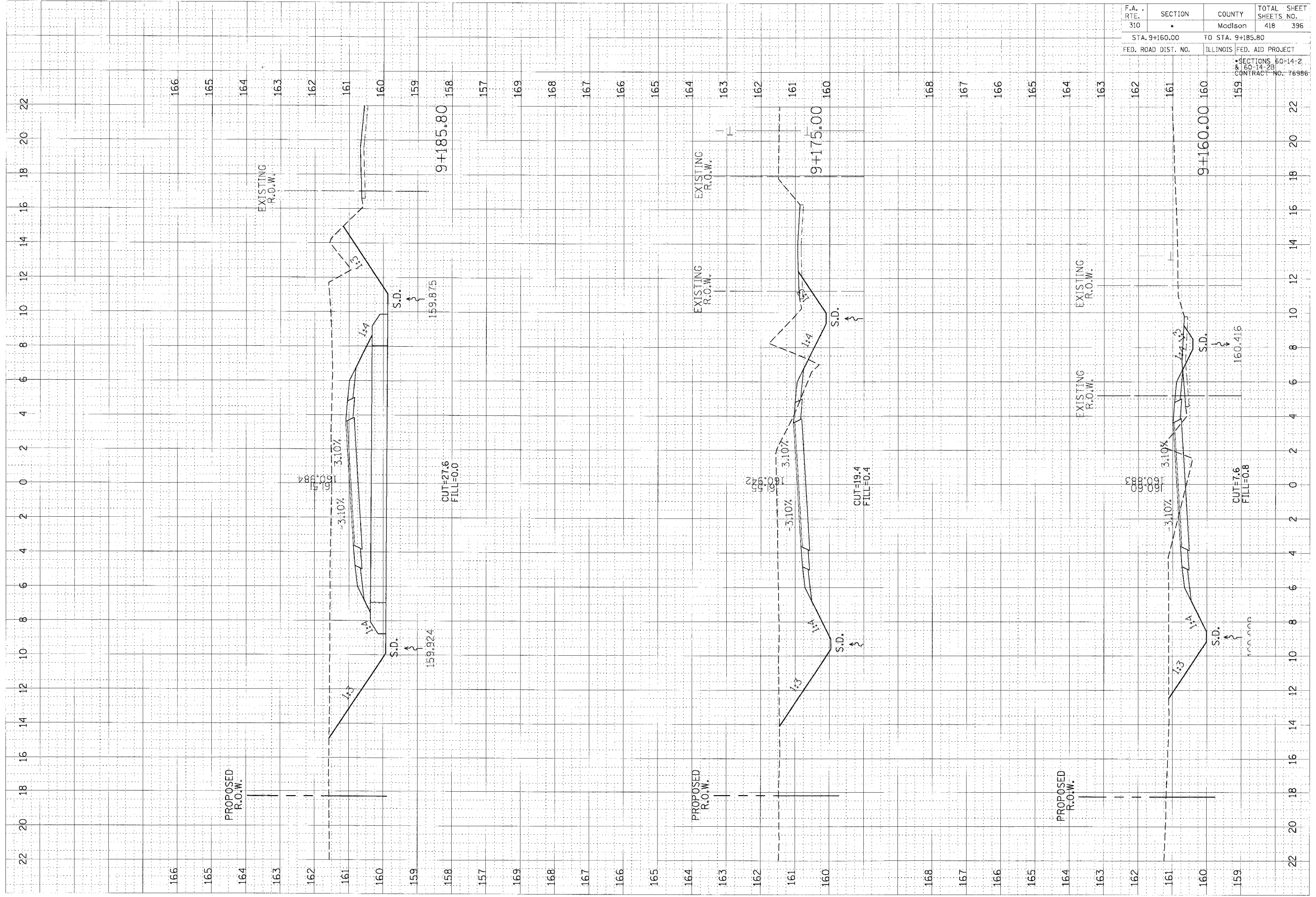


FRONTAGE RD. CROSS SECTIONS STA. 9+125.00 TO STA. 9+150.00

F.A. RTE.	SECTION	COUNTY	TOTAL SHEETS NO.
310		Madison	418 396
STA. 9+160.00		TO STA. 9+185.80	
FED. ROAD DIST. NO.	ILLINOIS	FED. AID PROJECT	
*SECTIONS 60-14-2 & 60-14-2B CONTRACT NO. 76986			

ORIGINAL SURVEY	BY	DATE
NOTED BOOK		
NOTES CHECKED		

ORIGINAL SURVEY	BY	DATE
NOTED BOOK		
NOTES CHECKED		

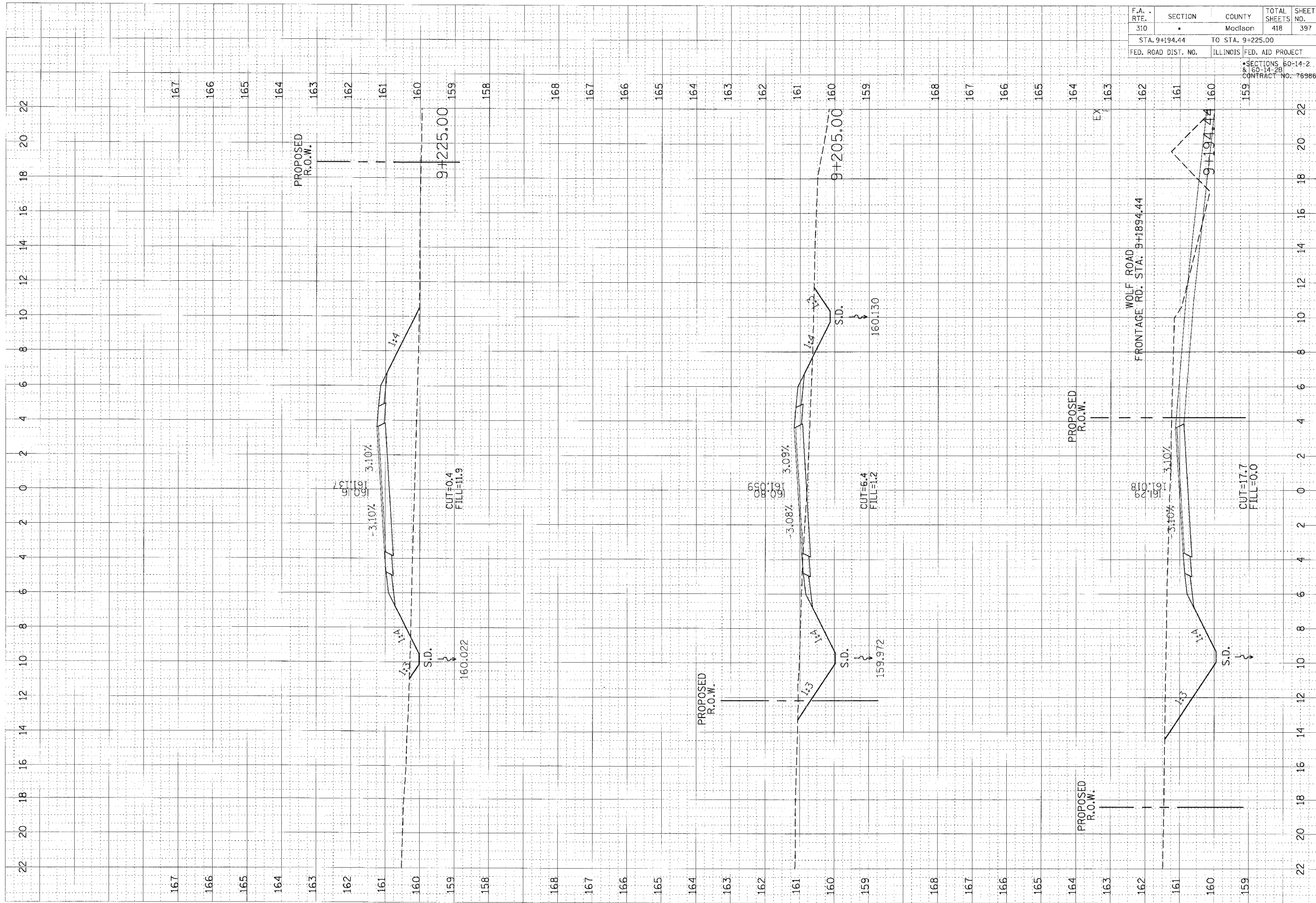


FRONTAGE RD. CROSS SECTIONS STA. 9+160.00 TO STA. 9+185.80

F.A. RTE.	SECTION	COUNTY	TOTAL SHEETS	SHEET NO.
310		Madison	418	397
STA. 9+194.44		TO STA. 9+225.00		
FED. ROAD DIST. NO.		ILLINOIS FED. AID PROJECT		
* SECTIONS 50-14-2 50-14-2B CONTRACT NO. 76986				

ORIGINAL SURVEY	DATE
BY	
REVISIONS	
PLOTTED	
FOR	
DATE	

ORIGINAL SURVEY	DATE
BY	
REVISIONS	
PLOTTED	
FOR	
DATE	

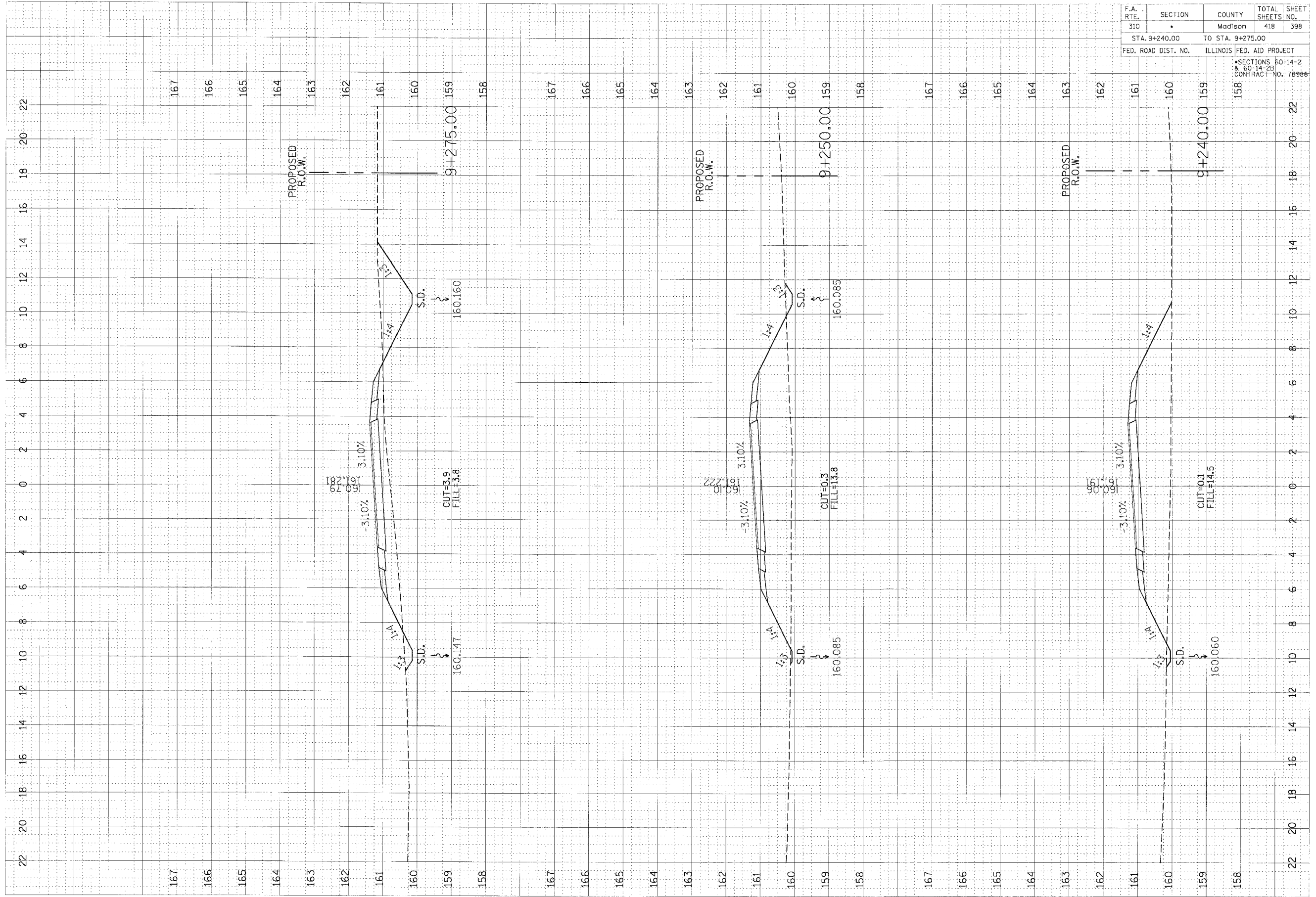


FRONTAGE RD. CROSS SECTIONS STA. 9+194.44 TO STA. 9+225.00

F.A. RTE.	SECTION	COUNTY	TOTAL SHEETS	SHEET NO.
310	•	Madison	418	398
STA. 9+240.00		TO STA. 9+275.00		
FED. ROAD DIST. NO.		ILLINOIS FED. AID PROJECT		
• SECTIONS 60-14-2 & 60-14-2B CONTRACT NO. 76986				

FINAL SURVEY	DATE
NO.	
REVISIONS	BY
NO.	

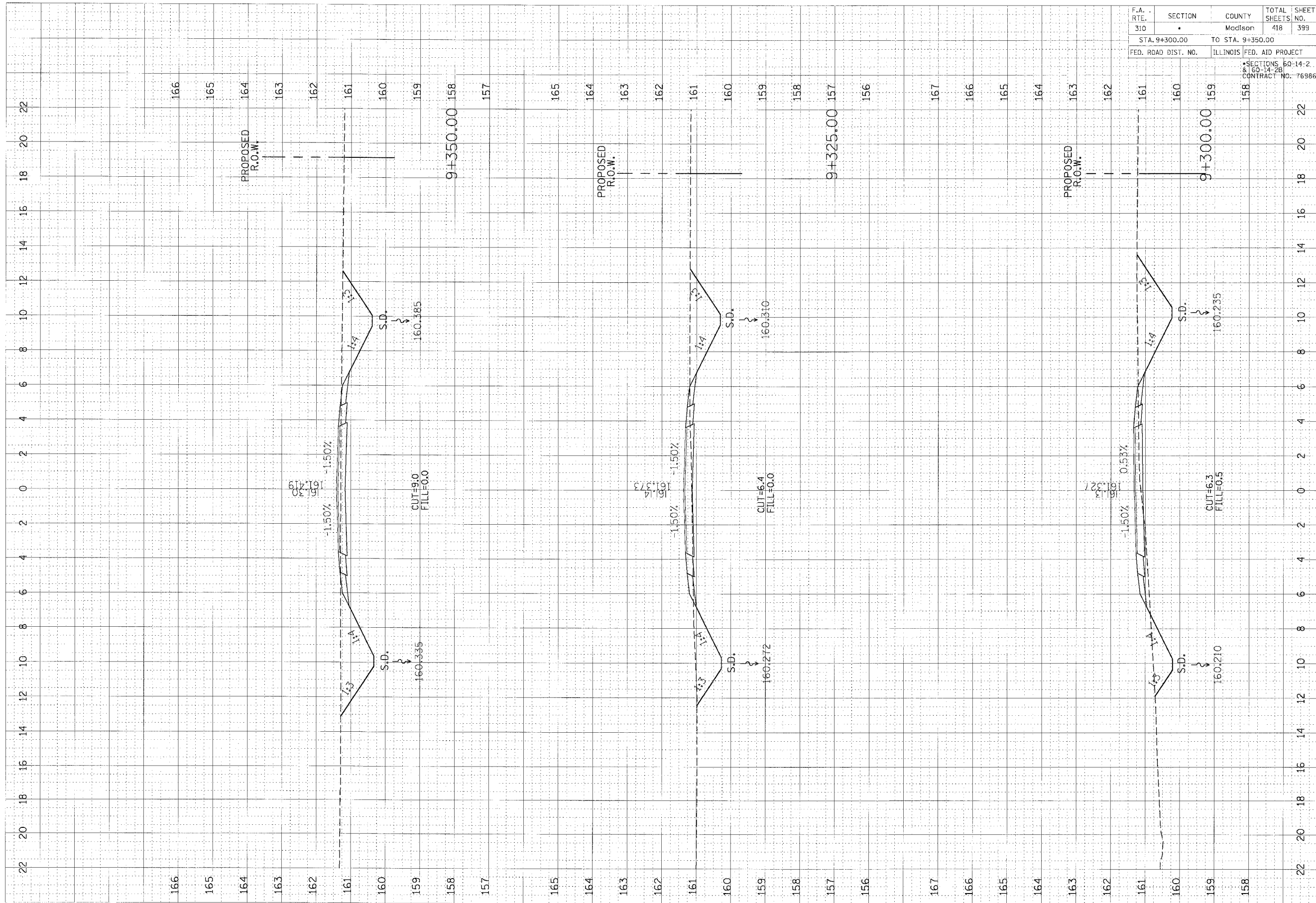
ORIGINAL SURVEY	DATE
NO.	
REVISIONS	BY
NO.	



FRONTAGE RD. CROSS SECTIONS STA. 9+240.00 TO STA. 9+275.00

FINISHED SURVEY	BY	DATE
NOTE BOOK	PLOTTED	
NO.	FORMATT	
	AREAS CHECKED	

ORIGINAL SURVEY	BY	DATE
NOTE BOOK	PLOTTED	
NO.	FORMATT	
	AREAS CHECKED	



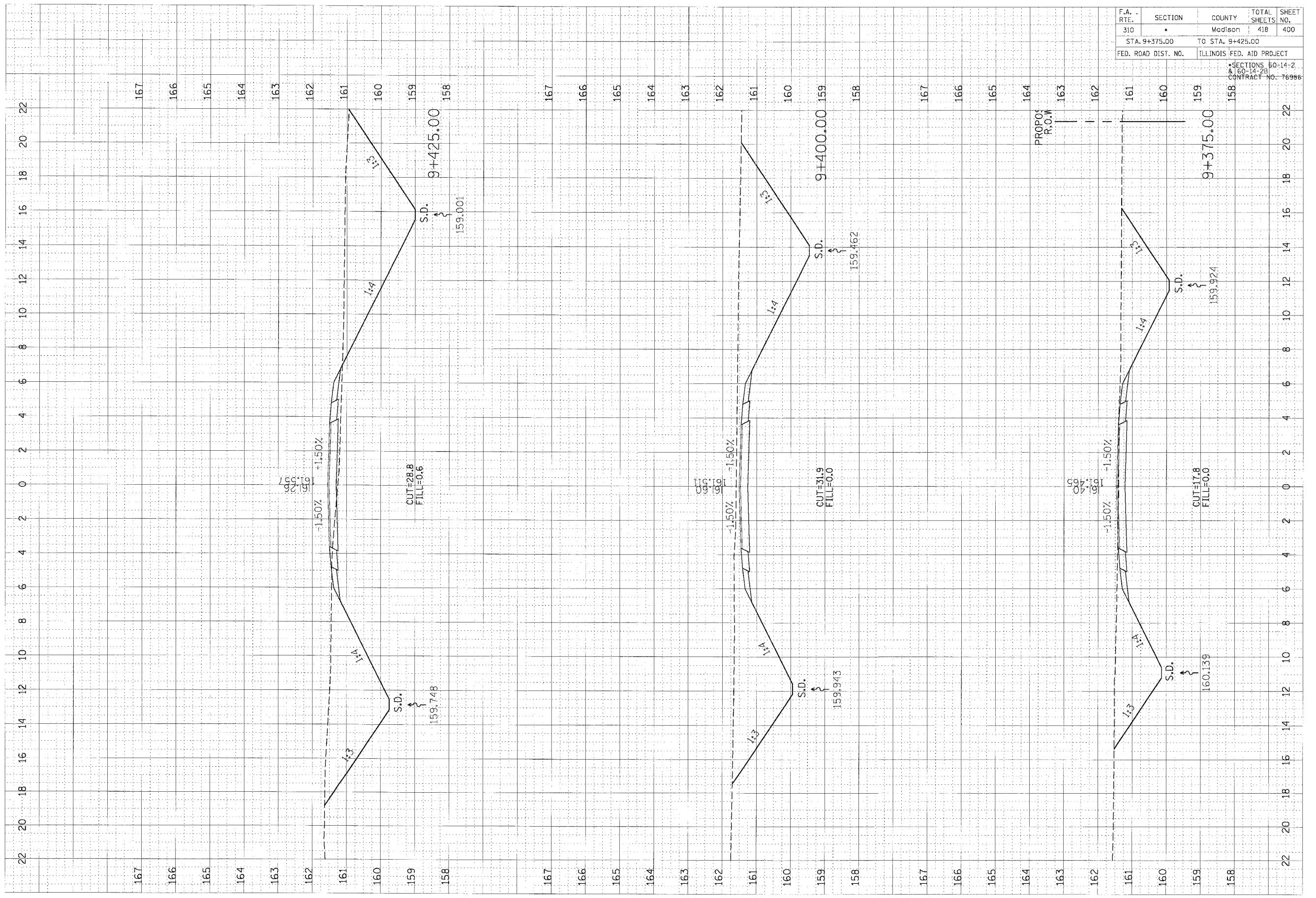
F.A. RTE.	SECTION	COUNTY	TOTAL SHEETS	SHEET NO.
310		Madison	418	399
STA. 9+300.00		TO STA. 9+350.00		
ILLINOIS FED. AID PROJECT		CONTRACT NO. 76986		

FRONTAGE RD. CROSS SECTIONS STA. 9+300.00 TO STA. 9+350.00

F.A. RTE.	SECTION	COUNTY	TOTAL SHEETS	SHEET NO.
310	•	Madison	418	400
STA. 9+375.00		TO STA. 9+425.00		
FED. ROAD DIST. NO.	ILLINOIS	FED. AID PROJECT		
CONTRACT NO. 76986 SECTIONS 60-14-2 & 60-14-2B				

FINN	DESIGNED	BY	DATE
SURVEY	PLATTED		
NOTE BOOK	TEMPLATE		
NO.	ANGLIS E-3010D		

ORIGINA	DESIGNED	BY	DATE
SURVEY	PLATTED		
NOTE BOOK	TEMPLATE		
NO.	ANGLIS E-3010D		



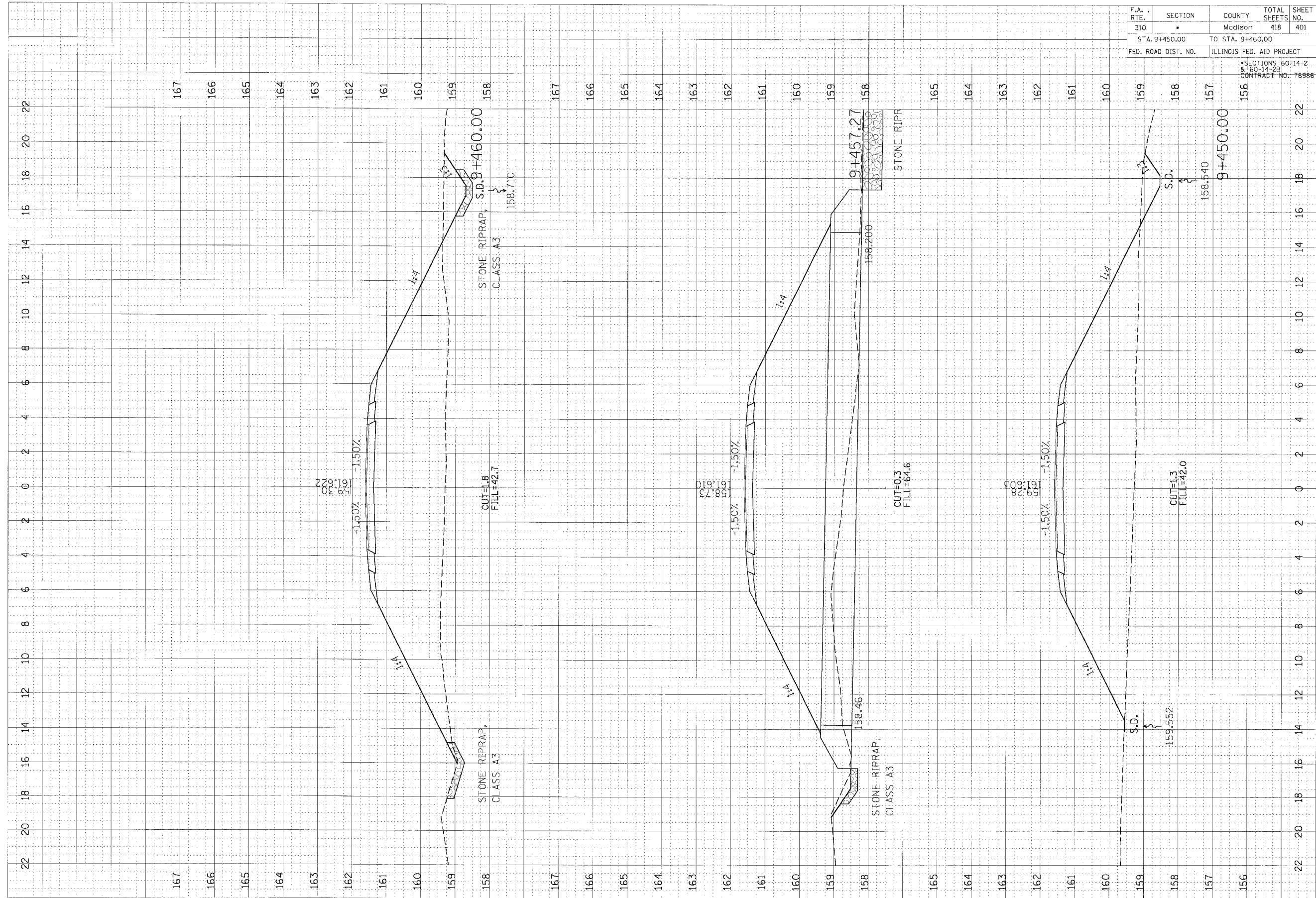
FRONTAGE RD. CROSS SECTIONS STA. 9+375.00 TO STA. 9+425.00

F.A. RTE.	SECTION	COUNTY	TOTAL SHEETS	SHEET NO.
310		Madison	418	401
STA. 9+450.00		TO STA. 9+460.00		
FED. ROAD DIST. NO.		ILLINOIS FED. AID PROJECT		

SECTIONS 60-14-2
& 60-14-2B
CONTRACT NO. 76986

FINAL SURVEY	BY	DATE
NOTE BOOK		
AREAS CHECKED		
BY		

ORIGINAL SURVEY	BY	DATE
NOTE BOOK		
AREAS CHECKED		
BY		

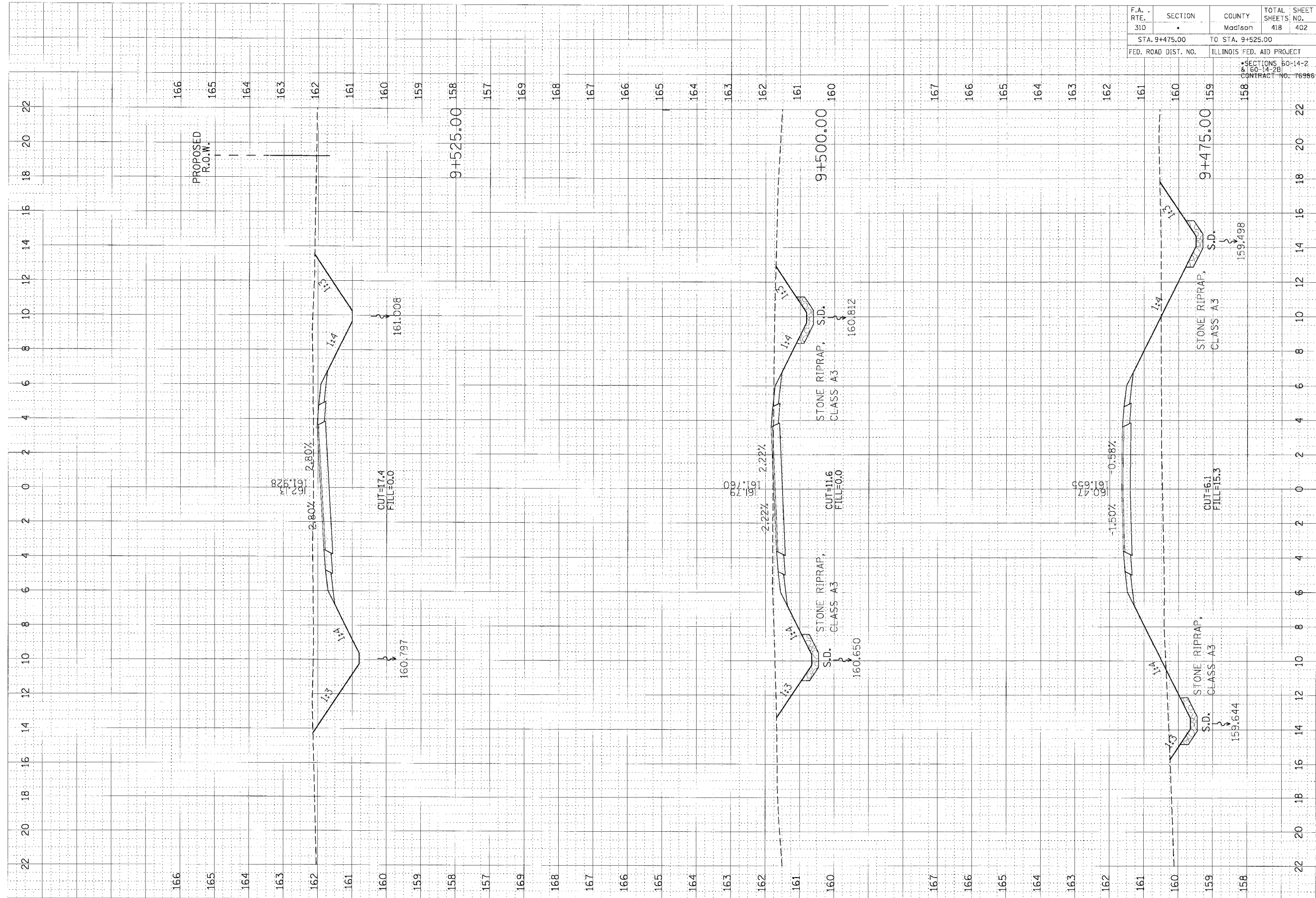


FRONTAGE RD. CROSS SECTIONS STA. 9+450.00 TO STA. 9+460.00

F.A. RTE. 310	SECTION •	COUNTY Madison	TOTAL SHEETS 418	SHEET NO. 402
STA. 9+475.00		TO STA. 9+525.00		
FED. ROAD DIST. NO.		ILLINOIS FED. AID PROJECT		
*SECTIONS 50-14-2 & 150-14-2B CONTRACT NO. 76986				

FINAL SURVEYED	BY	DATE
SUBJECT		
NOTICE TO ORDER		
REVISIONS		
APPROVED		
DATE		

ORIGINAL SURVEY	BY	DATE
NOTICE TO ORDER		
REVISIONS		
APPROVED		
DATE		

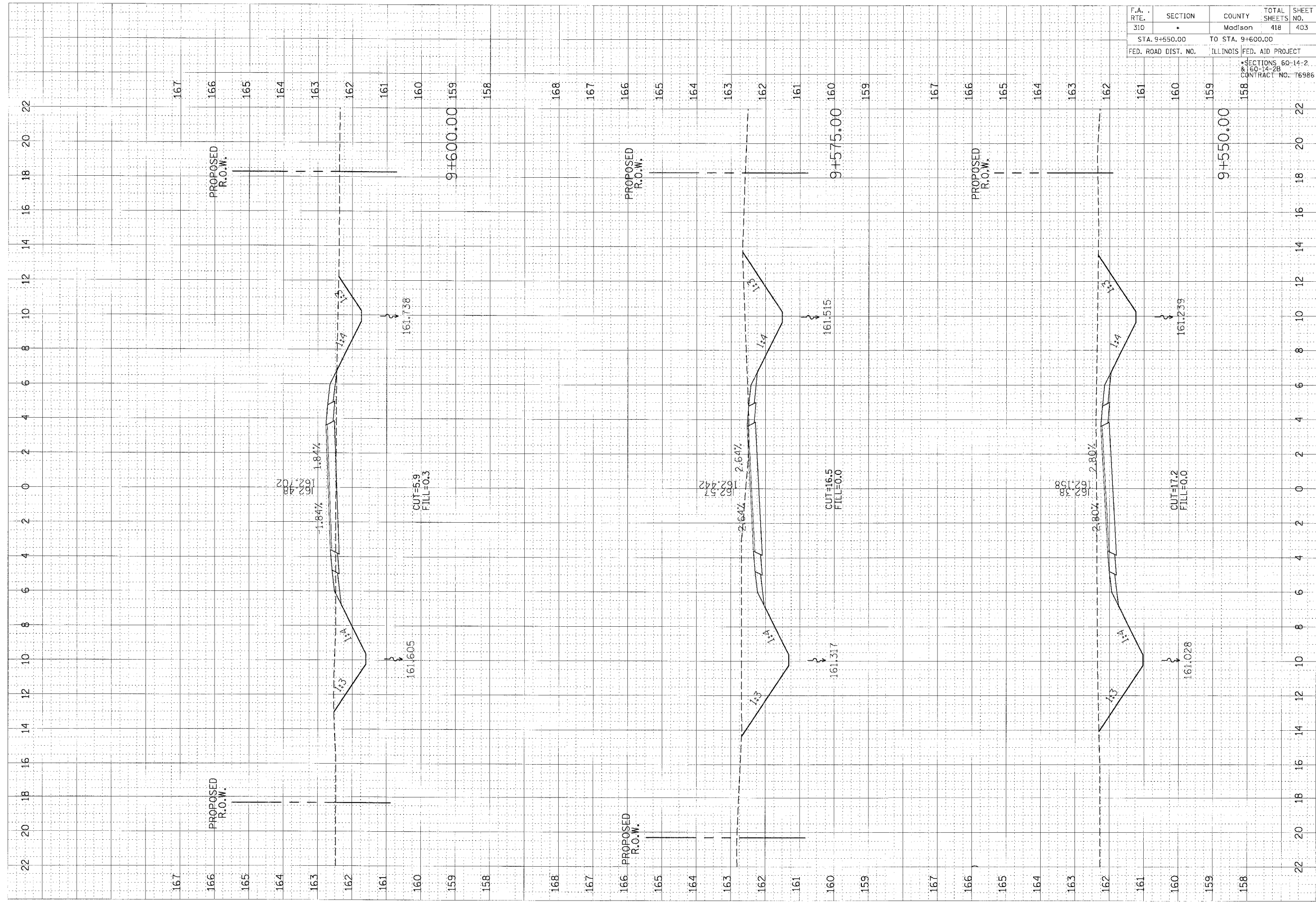


FRONTAGE RD. CROSS SECTIONS STA. 9+475.00 TO STA. 9+525.00

F.A. RTE.	SECTION	COUNTY	TOTAL SHEETS	SHEET NO.
310		Madison	418	403
STA. 9+550.00		TO STA. 9+600.00		
FED. ROAD DIST. NO.		ILLINOIS FED. AID PROJECT		
SECTIONS 60-14-2 & 60-14-2B CONTRACT NO. 76986				

ORIGINAL SURVEY	BY	DATE
SURVEYED		
NOTE BOOK		
AREAS		
ANALYST CHECKED		

ORIGINAL SURVEY	BY	DATE
SURVEYED		
NOTE BOOK		
AREAS		
ANALYST CHECKED		



FRONTAGE RD. CROSS SECTIONS STA. 9+550.00 TO STA. 9+600.00

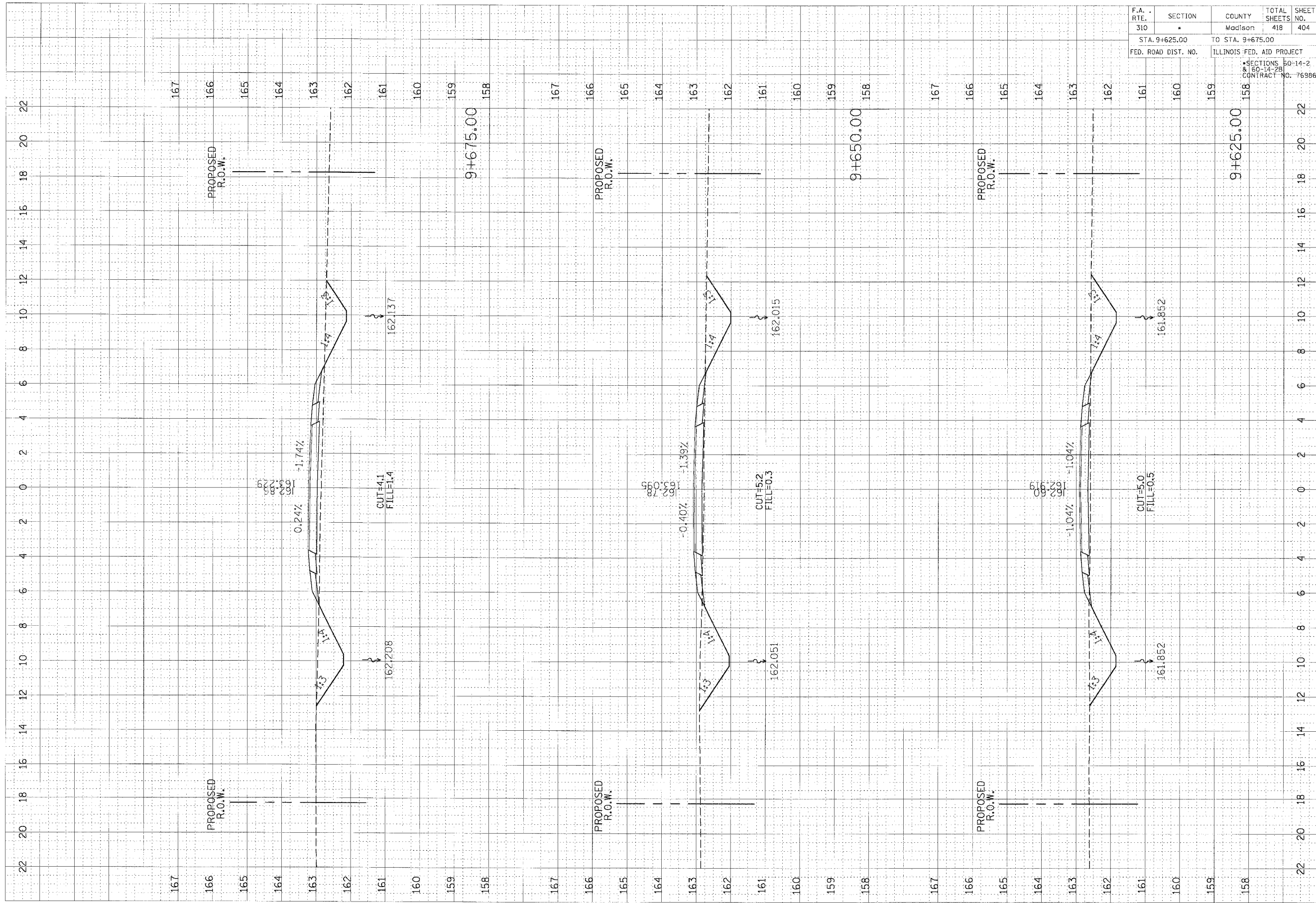
F.A. RTE.	SECTION	COUNTY	TOTAL SHEETS	SHEET NO.
310	*	Madison	418	404
STA. 9+625.00		TO STA. 9+675.00		
FED. ROAD DIST. NO.		ILLINOIS FED. AID PROJECT		
		SECTIONS 50-14-2 & 50-14-2B CONTRACT NO. 76986		

FINAL SURVEY PLOTTED
 NOTE BOOK TYPED
 AREAS CHECKED

BY _____ DATE _____

ORIGINAL SURVEY PLOTTED
 NOTE BOOK TYPED
 AREAS CHECKED

BY _____ DATE _____

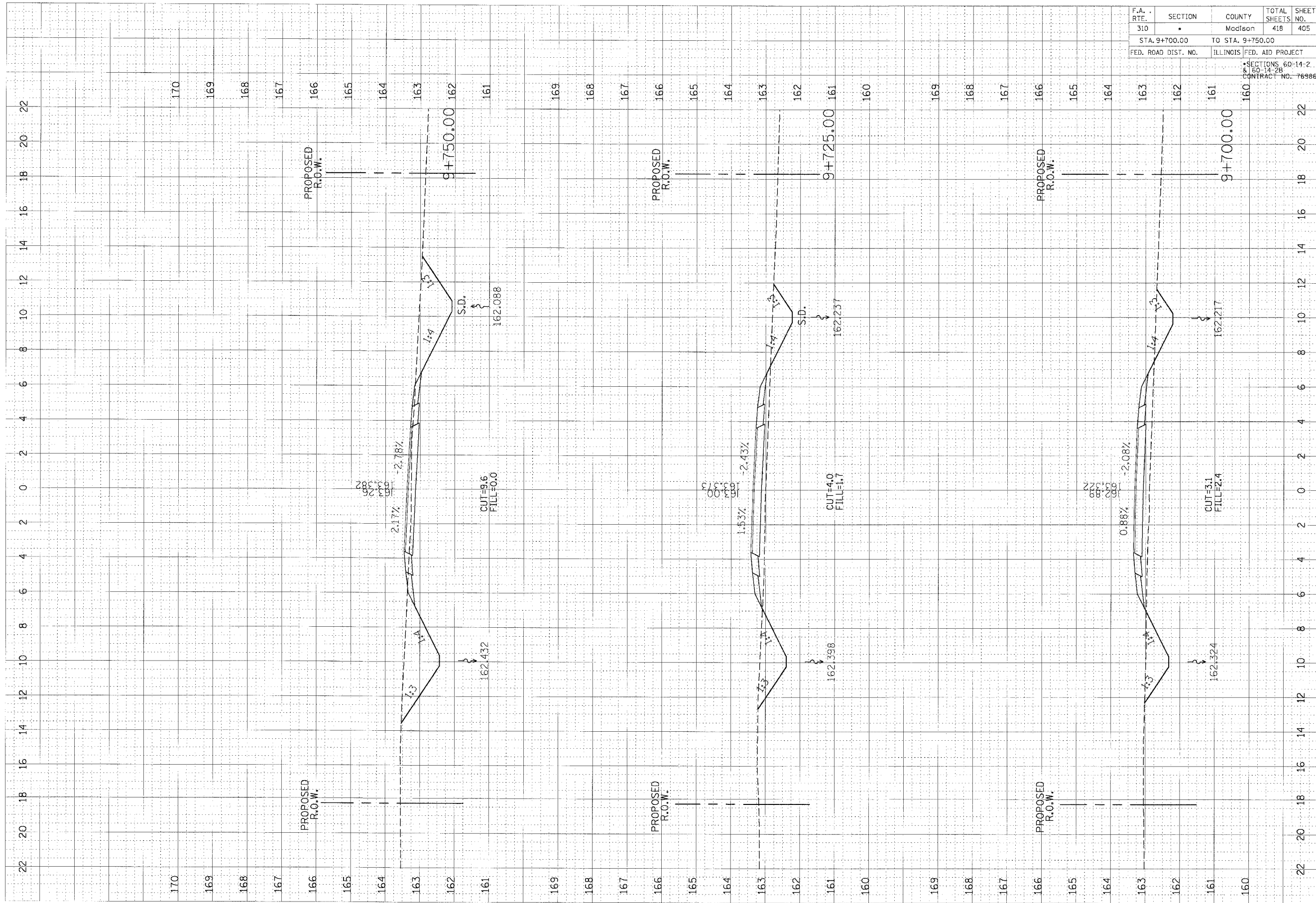


FRONTAGE RD. CROSS SECTIONS STA. 9+625.00 TO STA. 9+675.00

F.A. RTE.	SECTION	COUNTY	TOTAL SHEETS	SHEET NO.
310	•	Madison	418	405
STA. 9+700.00		TO STA. 9+750.00		
FED. ROAD DIST. NO.		ILLINOIS FED. AID PROJECT		
SECTIONS 60-14-2 60-14-26 CONTRACT NO. 76986				

FINAL SURVEY	BY	DATE
REVISION		
NOTE BOOK		
NO.		

ORIGINAL SURVEY	BY	DATE
REVISION		
NOTE BOOK		
NO.		

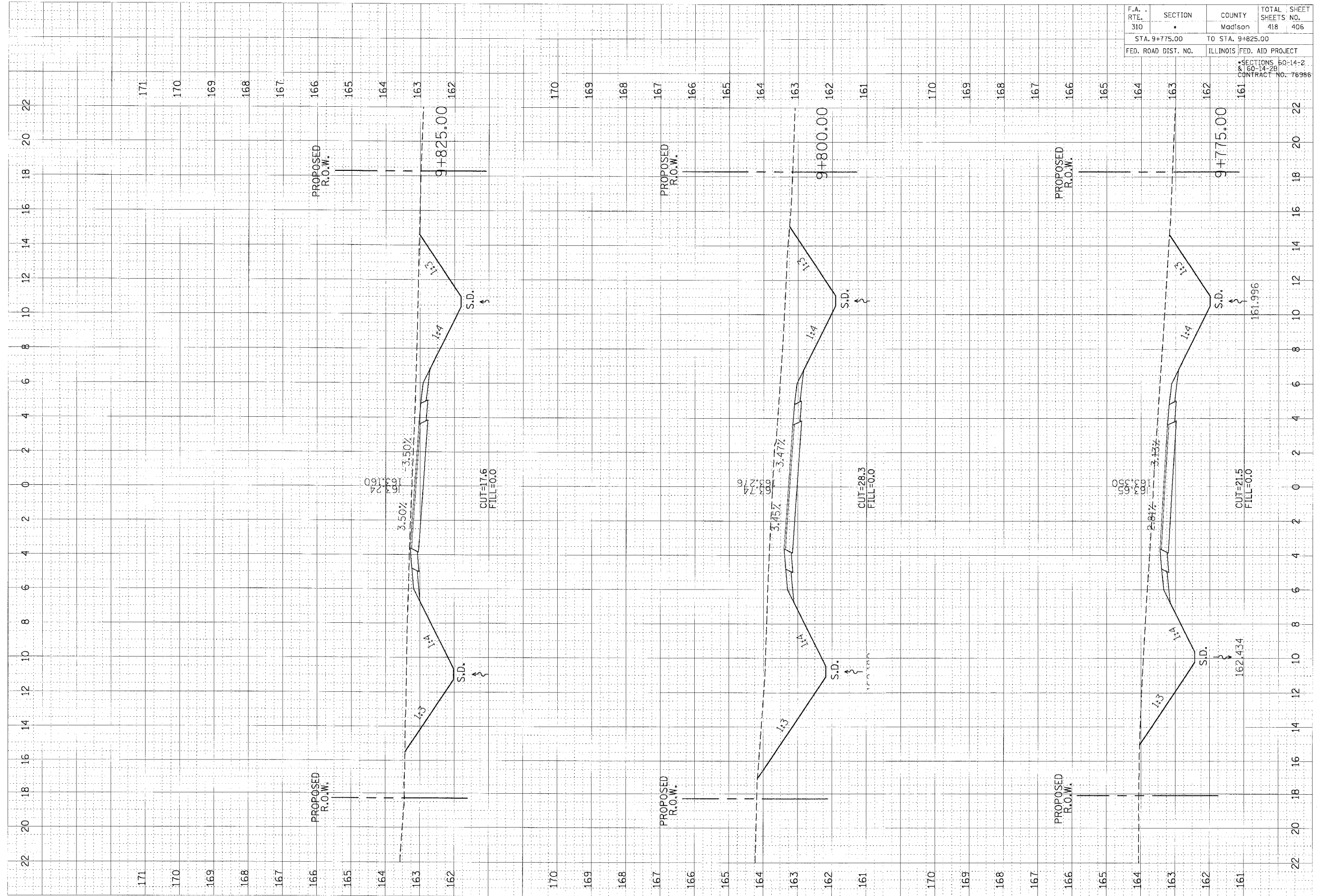


FRONTAGE RD. CROSS SECTIONS STA. 9+700.00 TO STA. 9+750.00

F.A. RTE. 310	SECTION •	COUNTY Madison	TOTAL SHEETS NO. 418	SHEET NO. 406
STA. 9+775.00		TO STA. 9+825.00		
FED. ROAD DIST. NO.		ILLINOIS FED. AID PROJECT		
SECTIONS 50-14-2 & 60-14-2B CONTRACT NO. 76986				

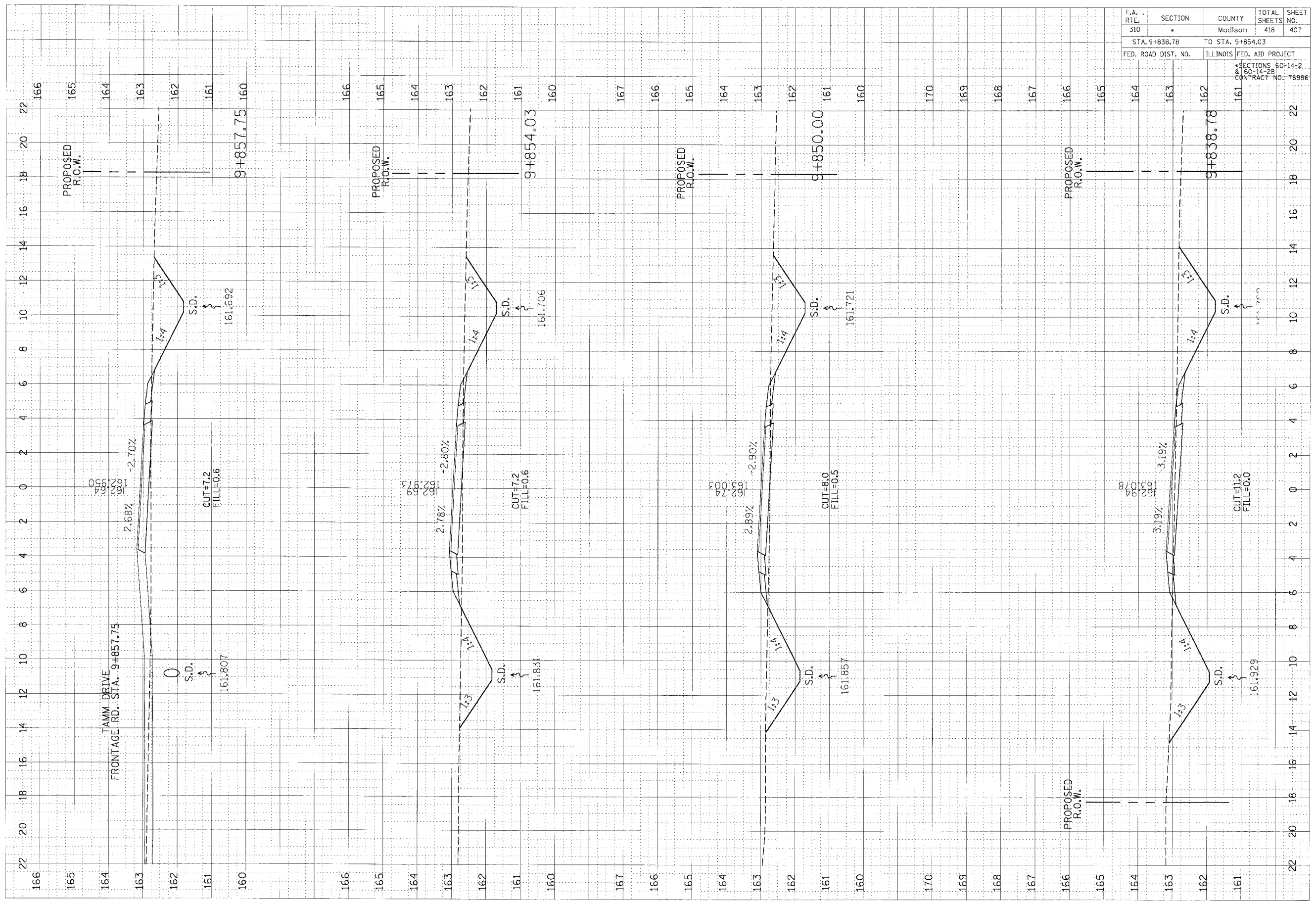
FINAL SURVEY
NOTE BOOK
DATE
BY

ORIGINAL SURVEY
NOTE BOOK
DATE
BY



FRONTAGE RD. CROSS SECTIONS STA. 9+775.00 TO STA. 9+825.00

F.A. RTE.	SECTION	COUNTY	TOTAL SHEETS	SHEET NO.
310		Madison	418	407
STA. 9+838.78 TO STA. 9+854.03		ILLINOIS FED. AID PROJECT		
FED. ROAD DIST. NO.		CONTRACT NO. 76986		



DATE	BY	DATE

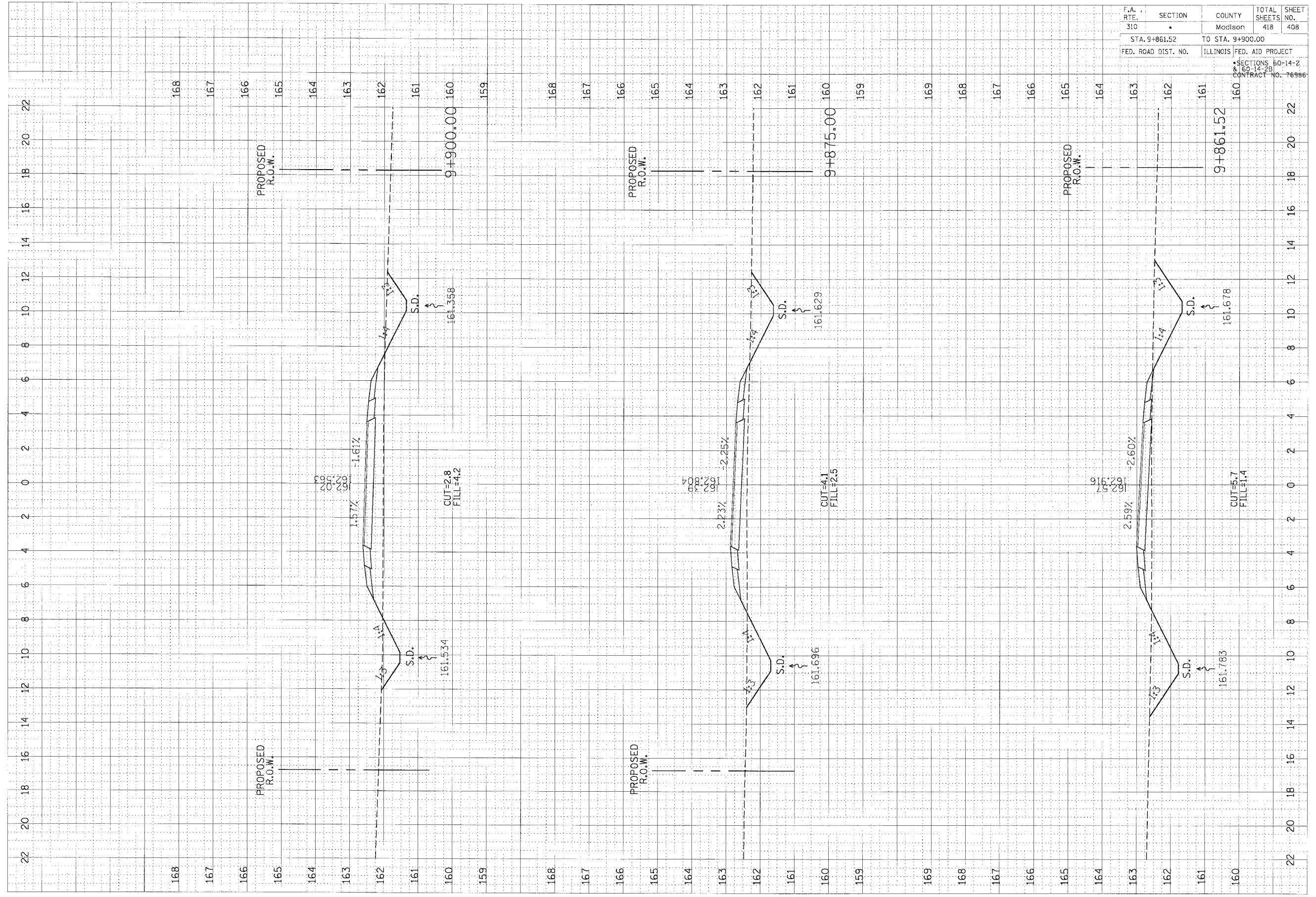
ORIGINAL SURVEY	DATE

FRONTAGE RD. CROSS SECTIONS STA. 9+838.78 TO STA. 9+854.03

F.A. RTE.	SECTION	COUNTY	TOTAL SHEETS	SHEET NO.
310		Madison	418	408
STA. 9+861.52		TO STA. 9+900.00		
FED. ROAD DIST. NO.		ILLINOIS FED. AID PROJECT		
		SECTIONS 60-14-Z & 160-14-2B		
		CONTRACT NO. 76986		

FINA SURVEY	BY	DATE
DIRTY		
NOTE BOOK		
AREAS		
REMARKS		
DATE		

ORIGINAL SURVEY	BY	DATE
DIRTY		
NOTE BOOK		
AREAS		
REMARKS		
DATE		

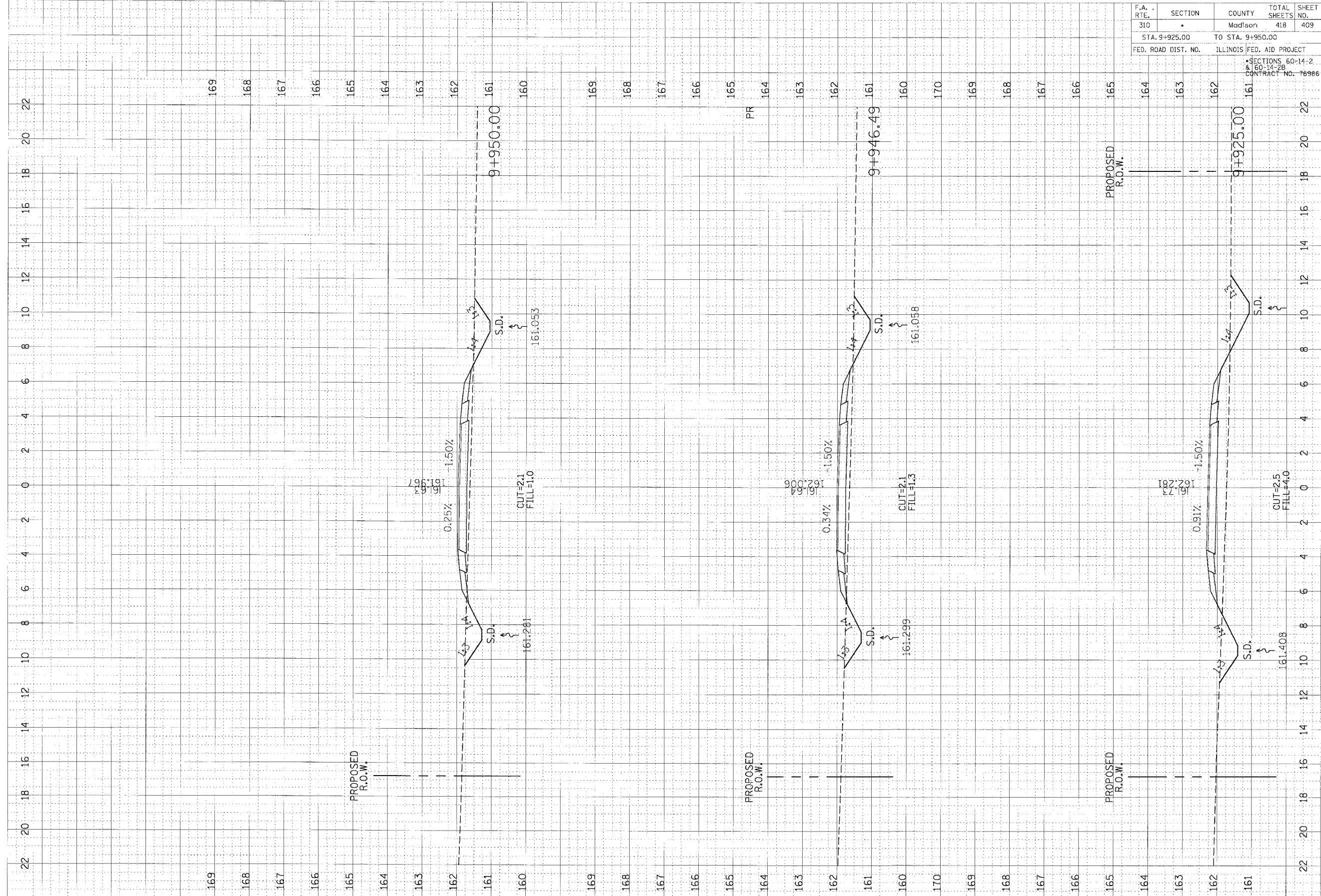


FRONTAGE RD. CROSS SECTIONS STA. 9+861.52 TO STA. 9+900.00

F.A. RTE.	SECTION	COUNTY	TOTAL SHEETS	SHEET NO.
310	*	Madison	418	409
STA. 9+925.00		TO STA. 9+950.00		
FED. ROAD DIST. NO.		ILLINOIS FED. AID PROJECT		
*SECTIONS 60-14-2 & 60-14-2B CONTRACT NO. 76986				

FINAL SURVEY	DATE
NO. _____	BY _____
DATE _____	BY _____

ORIGINAL SURVEY	DATE
NO. _____	BY _____
DATE _____	BY _____

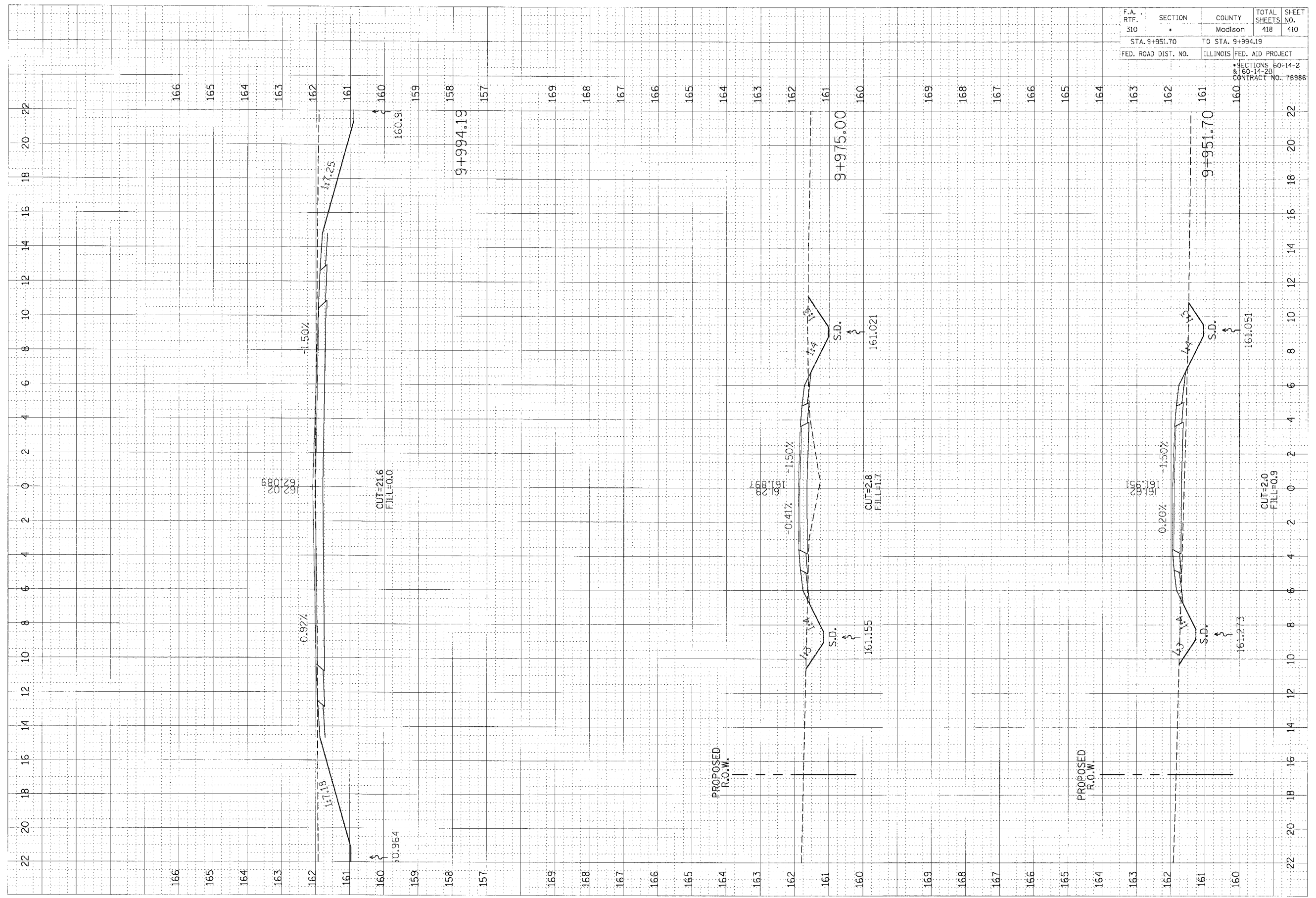


FRONTAGE RD. CROSS SECTIONS STA. 9+925.00 TO STA. 9+950.00

F.A. RTE.	SECTION	COUNTY	TOTAL SHEETS	SHEET NO.
310	*	Madison	418	410
STA. 9+951.70		TO STA. 9+994.19		
FED. ROAD DIST. NO.		ILLINOIS FED. AID PROJECT		
		SECTIONS 60-14-2 & 60-14-2B		
		CONTRACT NO. 76986		

FIRM SURVEYED: _____ DATE: _____
 SURVEY: _____
 NOTE BOOK: _____
 AREAS CHECKED: _____
 INITIALS: _____

ORIGINAL SURVEYED: _____ DATE: _____
 SURVEY: _____
 NOTE BOOK: _____
 AREAS CHECKED: _____
 INITIALS: _____

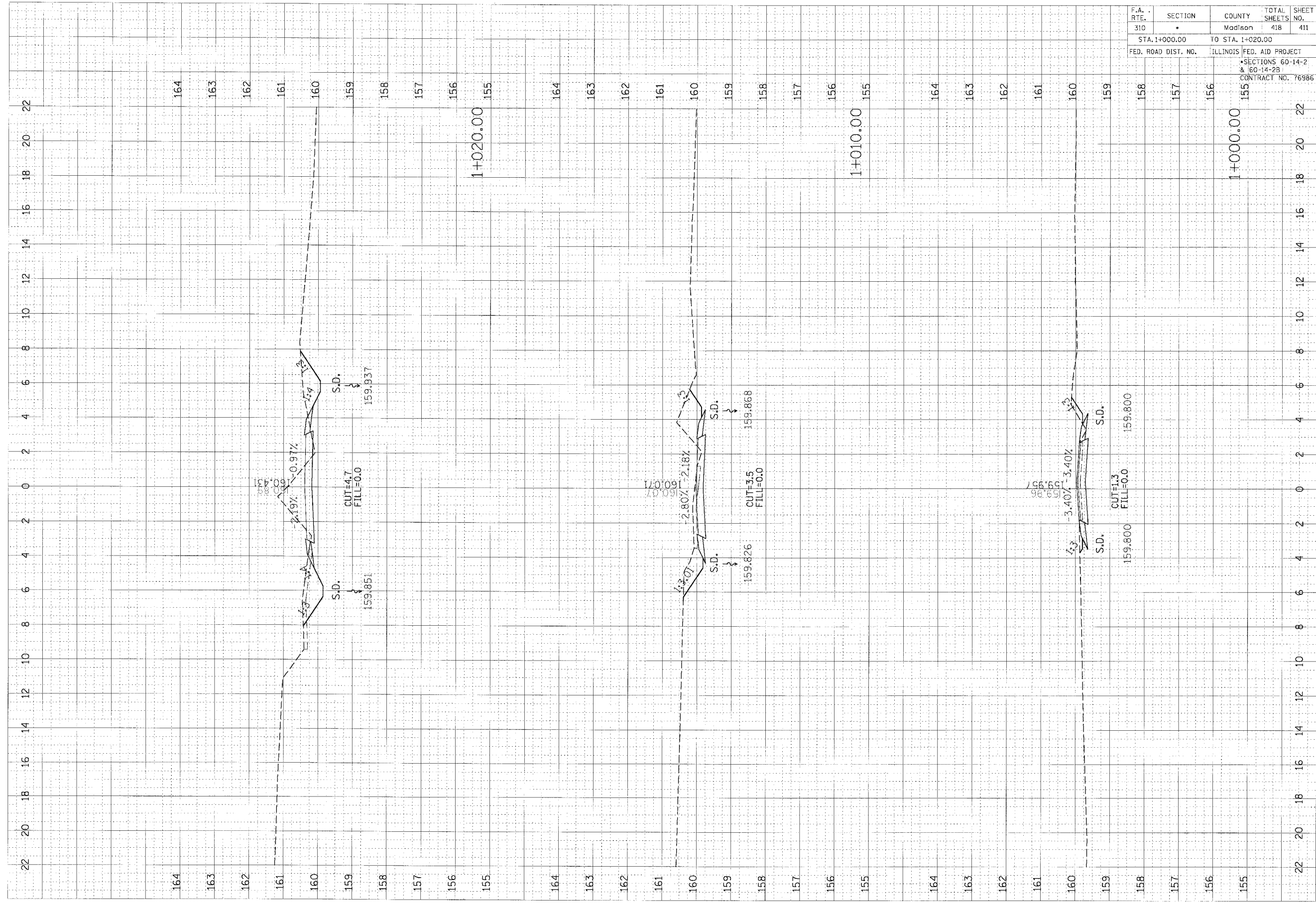


FRONTAGE RD. CROSS SECTIONS STA. 9+951.70 TO STA. 9+994.19

F.A. RTE.	SECTION	COUNTY	TOTAL SHEETS	SHEET NO.
310	•	Madison	418	411
STA. 1+000.00		TO STA. 1+020.00		
FED. ROAD DIST. NO.		ILLINOIS FED. AID PROJECT		
		• SECTIONS 60-14-2 & 60-14-2B		
		CONTRACT NO. 76986		

ORIGINAL SURVEY BY: _____ DATE: _____
 SURVEYED BY: _____
 CHECKED BY: _____
 DATE: _____
 NOTE BOOK: _____
 AREAS CHECKED: _____
 AREAS CHECKED: _____

ORIGINAL SURVEY BY: _____ DATE: _____
 SURVEYED BY: _____
 CHECKED BY: _____
 DATE: _____
 NOTE BOOK: _____
 AREAS CHECKED: _____
 AREAS CHECKED: _____

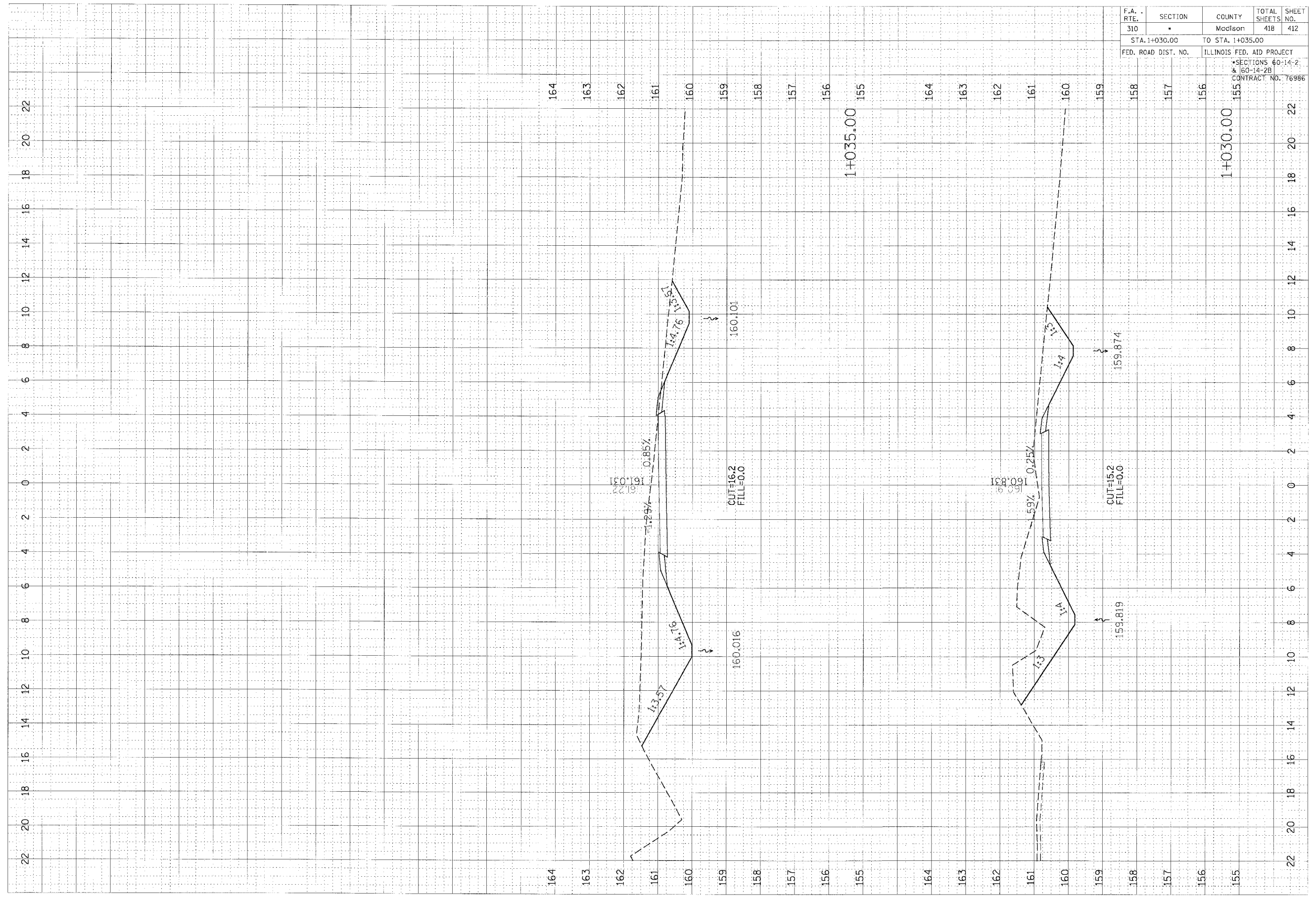


WOLF RD. CROSS SECTIONS STA. 1+000.00 TO 1+020.00

F.A. RTE.	SECTION	COUNTY	TOTAL SHEETS	SHEET NO.
310	*	Madison	418	412
STA. 1+030.00		TO STA. 1+035.00		
FED. ROAD DIST. NO.		ILLINOIS FED. AID PROJECT		
		*SECTIONS 60-14-2 & 60-14-2B		
		CONTRACT NO. 76986		

FINAL	DATE
DESIGNED	BY
CHECKED	BY
APPROVED	BY
DATE	

ORIGINAL	DATE
DESIGNED	BY
CHECKED	BY
APPROVED	BY
DATE	



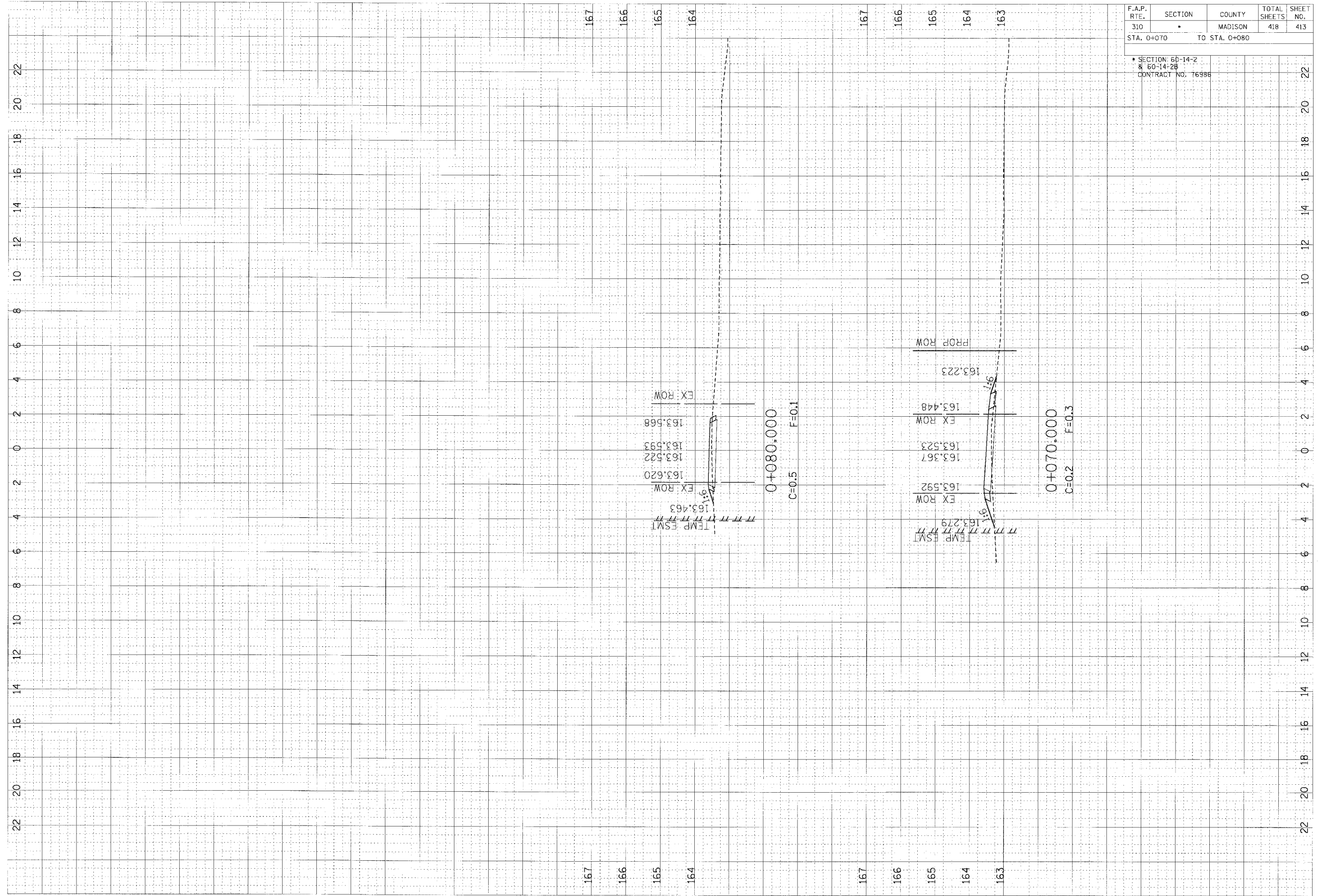
WOLF RD. CROSS SECTIONS STA. 1+030.00 TO 1+035.00

F.A.P. RTE.	SECTION	COUNTY	TOTAL SHEETS	SHEET NO.
310	*	MADISON	418	413
STA. 0+070		TO STA. 0+080		

* SECTION 60-14-2
 & 60-14-2B
 CONTRACT NO. 76986

FINAL SURVEY	BY	DATE
SURVEYED		
NOTE BOOK		
ARCAS		
PREPARED		

ORIGINAL SURVEY	BY	DATE
SURVEYED		
NOTE BOOK		
ARCAS		
PREPARED		



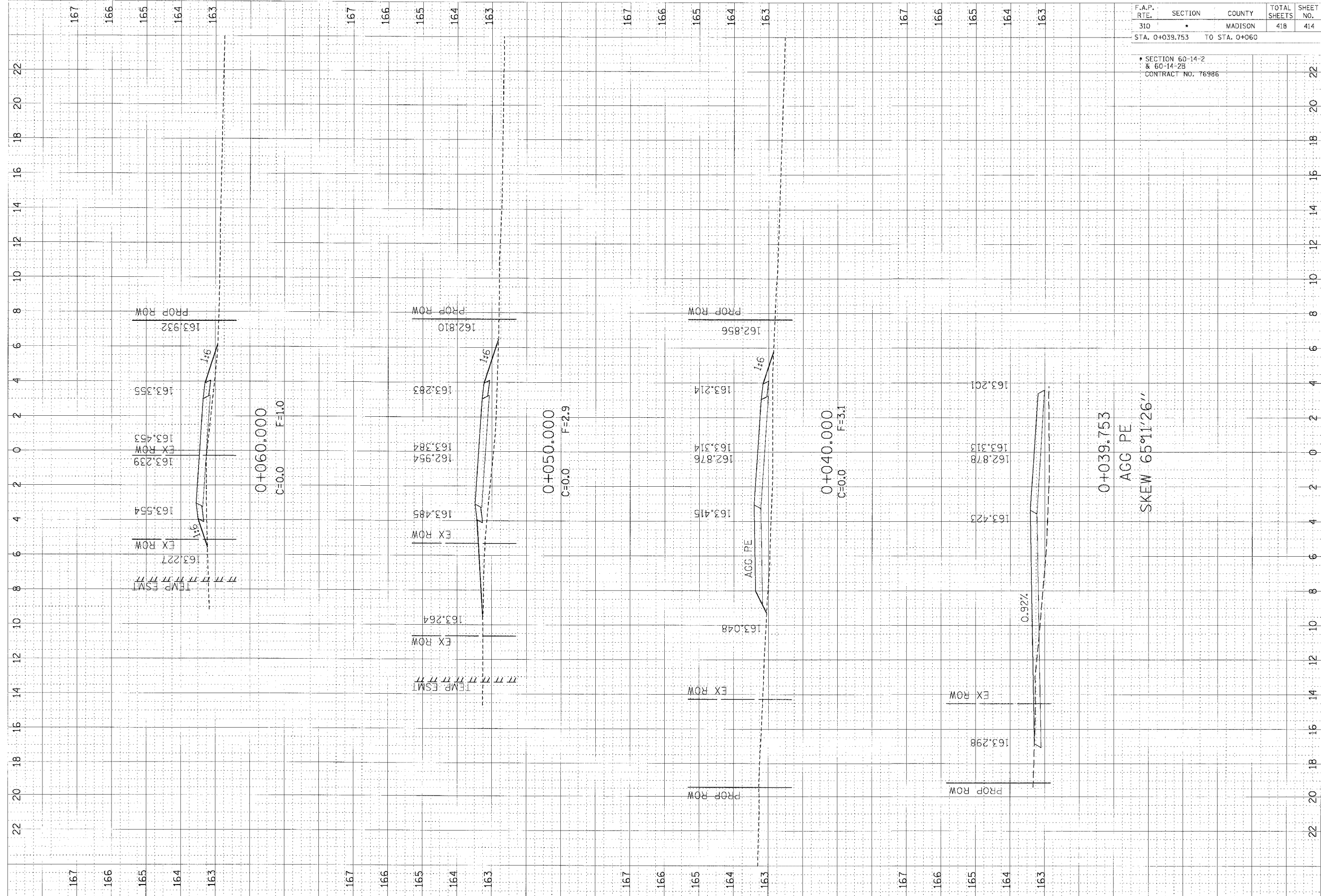
CROSS SECTIONS, TAMM DRIVE, STA 0+070.000 TO STA 0+080.000

F.A.P. RTE.	SECTION	COUNTY	TOTAL SHEETS	SHEET NO.
310		MADISON	418	414
STA. 0+039.753 TO STA. 0+060.000				

SECTION 60-14-2
& 60-14-2B
CONTRACT NO. 76986

DATE	BY
NO.	NO.
APPROVED	DATE
NO.	NO.
NO.	NO.
NO.	NO.

DATE	BY
NO.	NO.
APPROVED	DATE
NO.	NO.
NO.	NO.
NO.	NO.



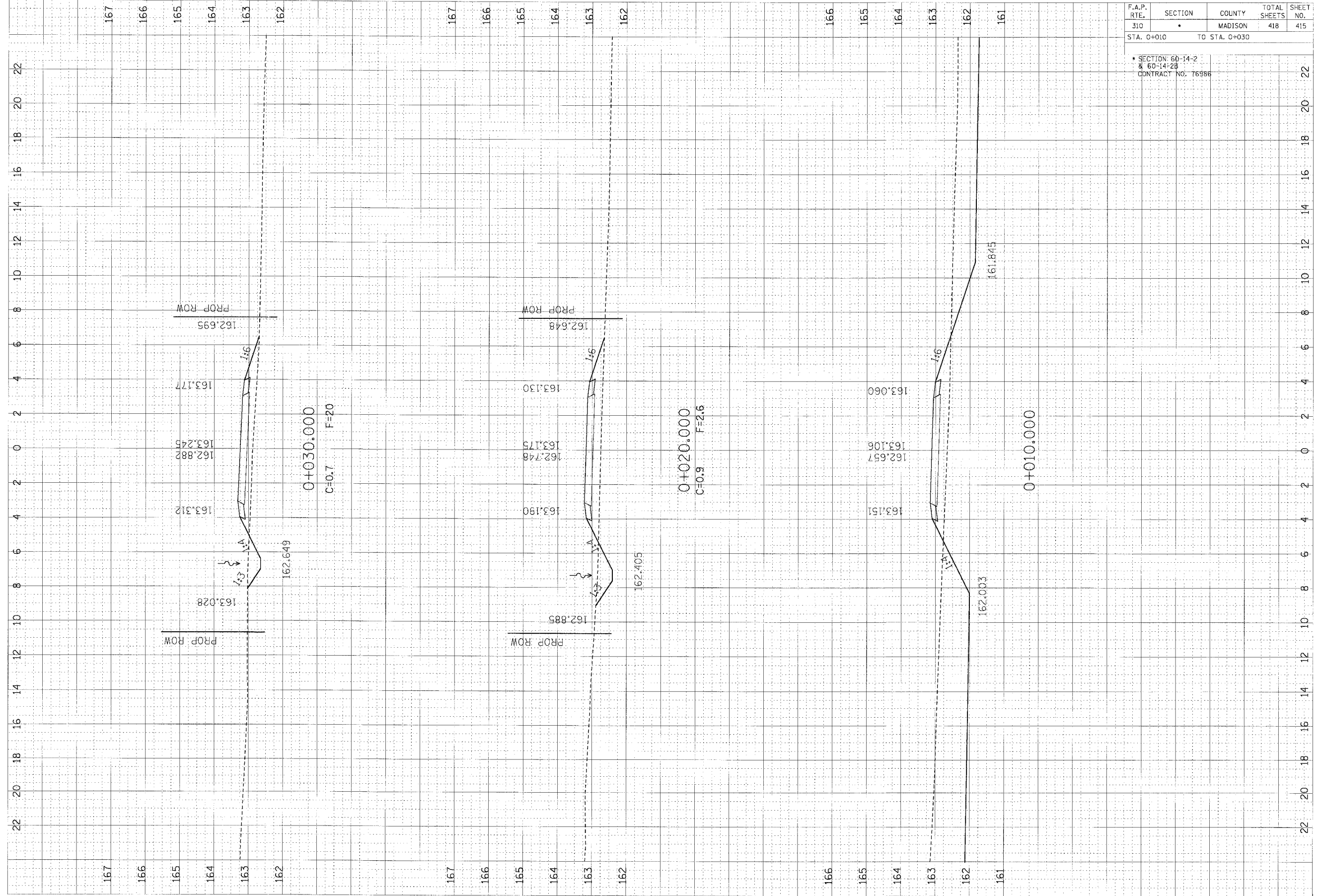
CROSS SECTIONS, TAMM DRIVE, STA 0+039.753 TO STA 0+060.000

F.A.P. RTE.	SECTION	COUNTY	TOTAL SHEETS	SHEET NO.
310	•	MADISON	418	415
STA. 0+010		TO STA. 0+030		

SECTION 60-14-2
& 60-14-2B
CONTRACT NO. 76986

FINAL SURVEYED BY: _____ DATE: _____
 SURVEYED BY: _____
 NOTE BOOK: _____
 AREAS: _____
 CHECKED: _____

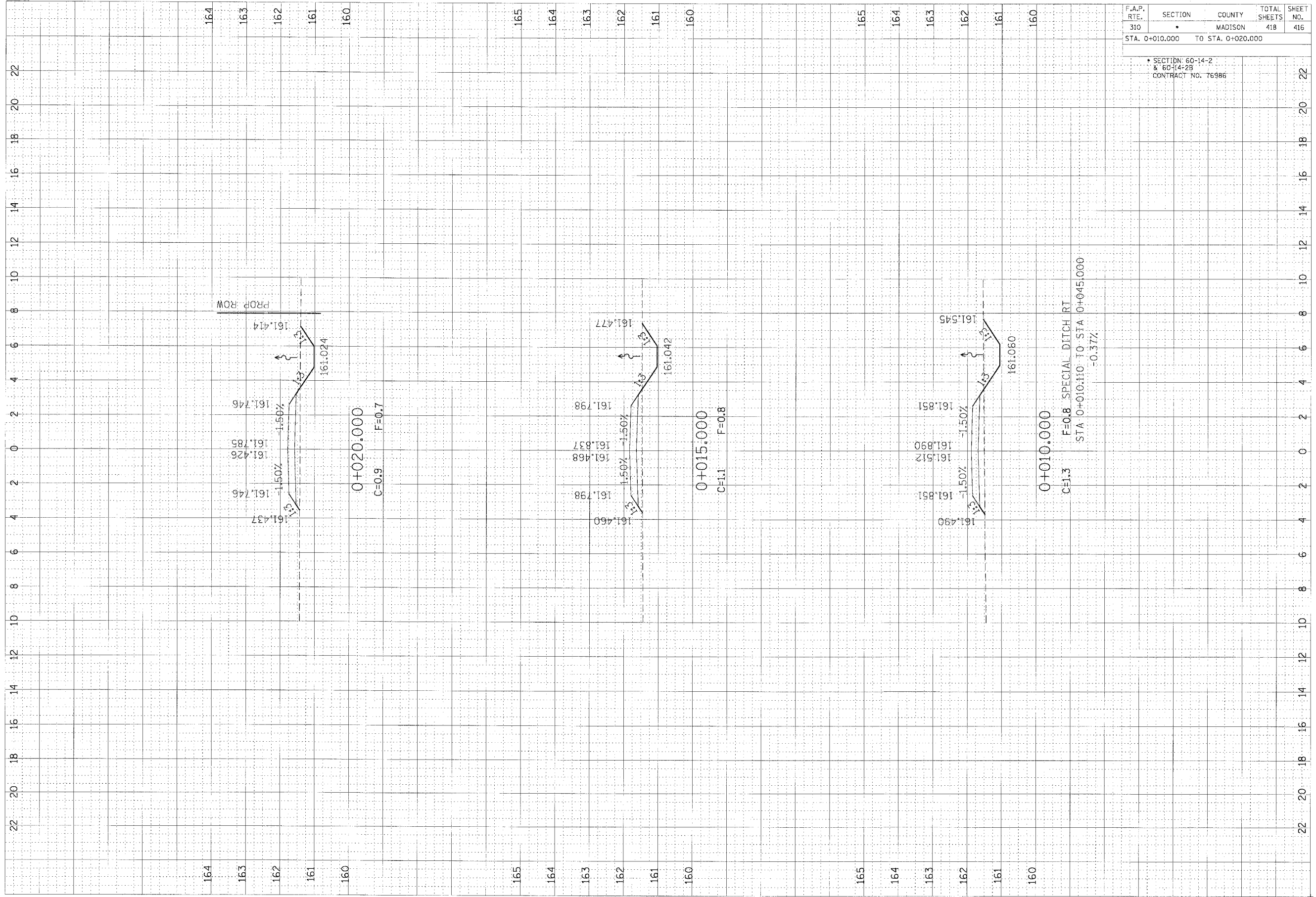
ORIGINAL SURVEYED BY: _____ DATE: _____
 SURVEYED BY: _____
 NOTE BOOK: _____
 AREAS: _____
 CHECKED: _____



CROSS SECTIONS, TAMM DRIVE, STA 0+010.000 TO STA 0+030.000

ORIGINAL SURVEY ACCTE BOOK NO. 164
 REVISIONS BY DATE
 FINAL CHECKED BY DATE
 INSTRUMENT NO. 164
 PLOTTED BY DATE
 TEMPLATE NO. 164
 AREAS CHECKED BY DATE

ORIGINAL SURVEY ACCTE BOOK NO. 164
 REVISIONS BY DATE
 FINAL CHECKED BY DATE
 INSTRUMENT NO. 164
 PLOTTED BY DATE
 TEMPLATE NO. 164
 AREAS CHECKED BY DATE



F.A.P. RTE.	SECTION	COUNTY	TOTAL SHEETS	SHEET NO.
310	*	MADISON	418	416
STA. 0+010.000		TO STA. 0+020.000		

* SECTION: 60-14-2 & 60-14-2B
 CONTRACT NO. 76986

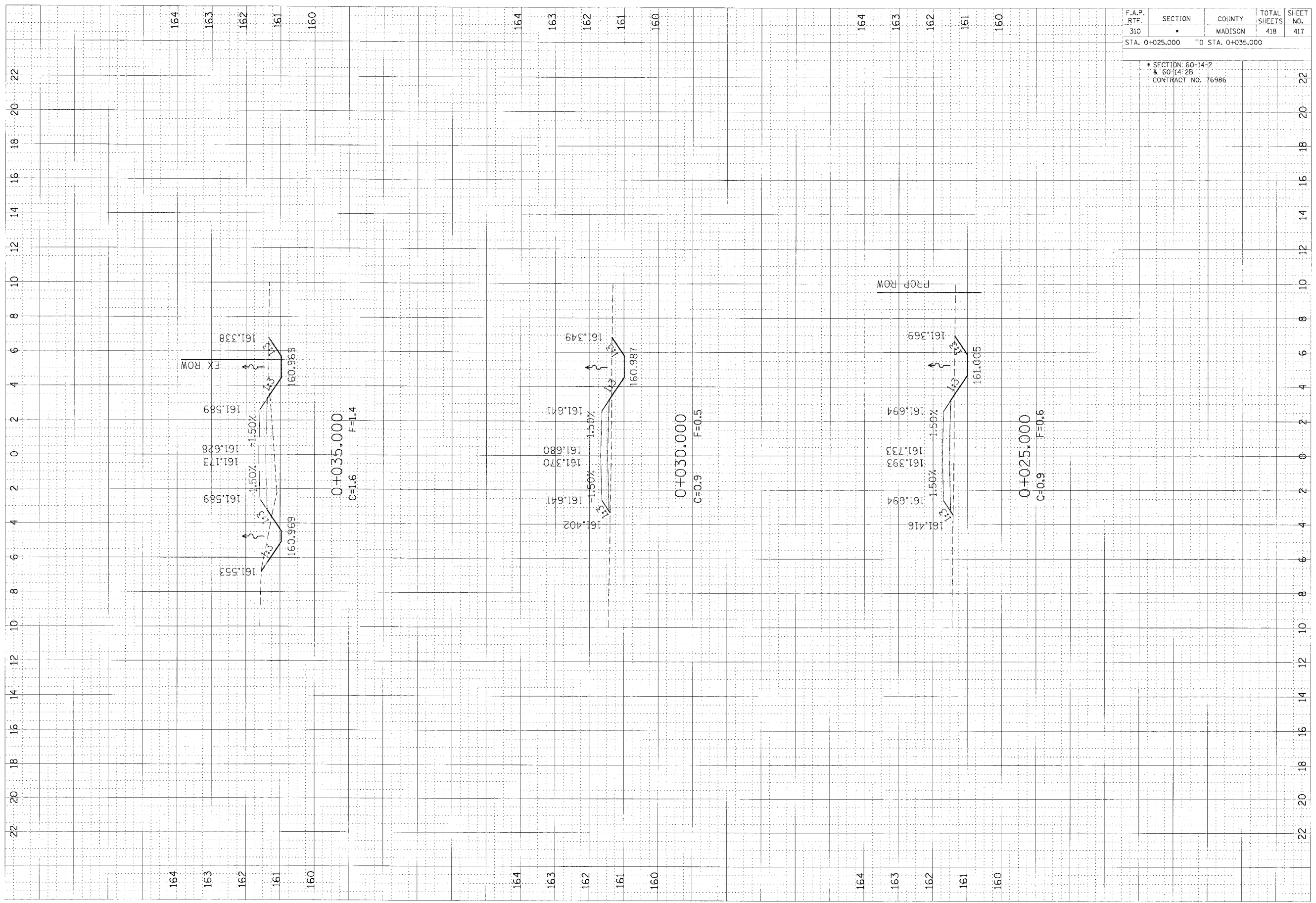
CROSS SECTIONS, ACCESS ROAD, STA 0+010.000 TO STA 0+020.000

F.A.P. RTE.	SECTION	COUNTY	TOTAL SHEETS	SHEET NO.
310	*	MADISON	418	417
STA. 0+025.000		TO STA. 0+035.000		

* SECTION: 60-14-2
& 60-14-2B
CONTRACT NO. 76986

DESIGNED BY	DATE
CHECKED BY	DATE
APPROVED BY	DATE
NO.	

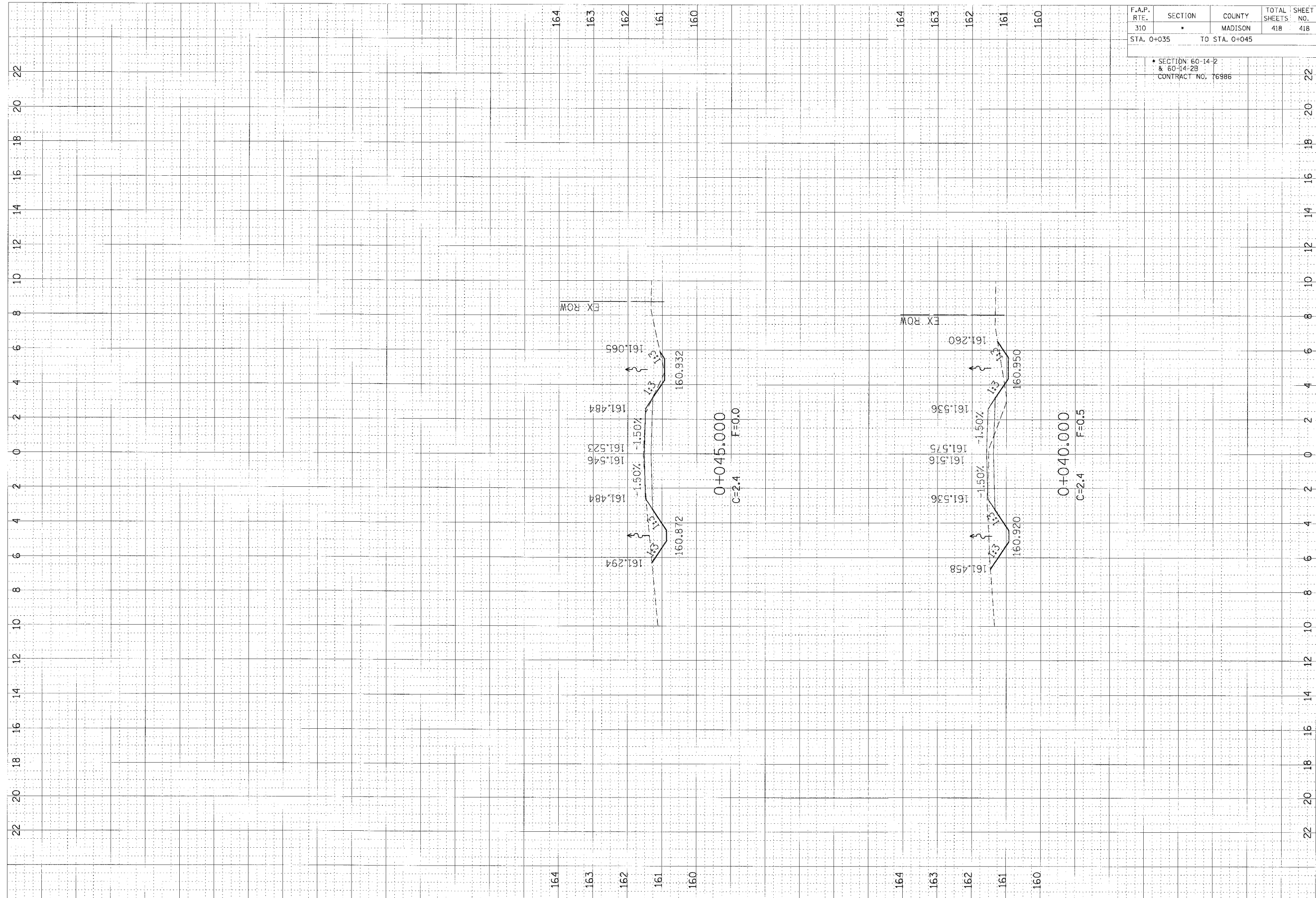
ORIGINAL SURVEY PLOTTED	DATE
ACTE BOOK TEMPLATE	DATE
AREAS CHECKED	
NO.	



CROSS SECTIONS, ACCESS ROAD, STA 0+025.000 TO STA 0+035.000

FINAL SURVEY	BY	DATE
SERVICE SURVEY		
NOTE BOOK		
AREA		
PROJECT		
NO.		

ORIGINAL SURVEY	BY	DATE
SURVEY		
NOTE BOOK		
AREA		
PROJECT		
NO.		



F.A.P. RTE.	SECTION	COUNTY	TOTAL SHEETS	SHEET NO.
310	*	MADISON	418	418
STA. 0+035 TO STA. 0+045				

* SECTION 60-14-2 & 60-14-23
CONTRACT NO. 76986

CROSS SECTIONS, ACCESS ROAD, STA 0+040.000 TO STA 0+045.000