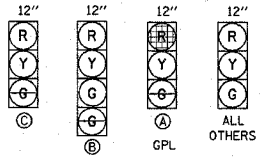


F.A.E. RTE.	SECTION	COUNTY	TOTAL SHEETS	SHEET NO.
789	*	MADISON	42	30
STA. _____ TO STA. _____		FED. ROAD DIST. NO. _____ ILLINOIS FED. AID PROJECT		

\* 125RS-1, 125I-2TS-2

FULL-ACTUATED CONTROLLER AND TYPE IV CABINET AND FLASHER CONTROLLER


PROPOSED SEQUENCE OF OPERATION								
PHASE	1	2	3	4	5	6	7	8
MOVEMENT	←	←	←	←	←	←	←	←
CONCURRENT MOVEMENT PERMITTED	5 OR 6	5 OR 6	NONE	NONE	1 OR 2	1 OR 2	NOT USED	NOT USED



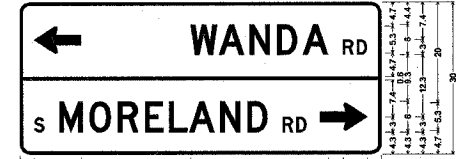
LEFT TURN SIGNAL

PROPOSED TRAFFIC SIGNAL FACES NOT TO SCALE

R10-10 24 x 30 NOT TO SCALE

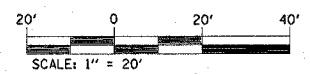
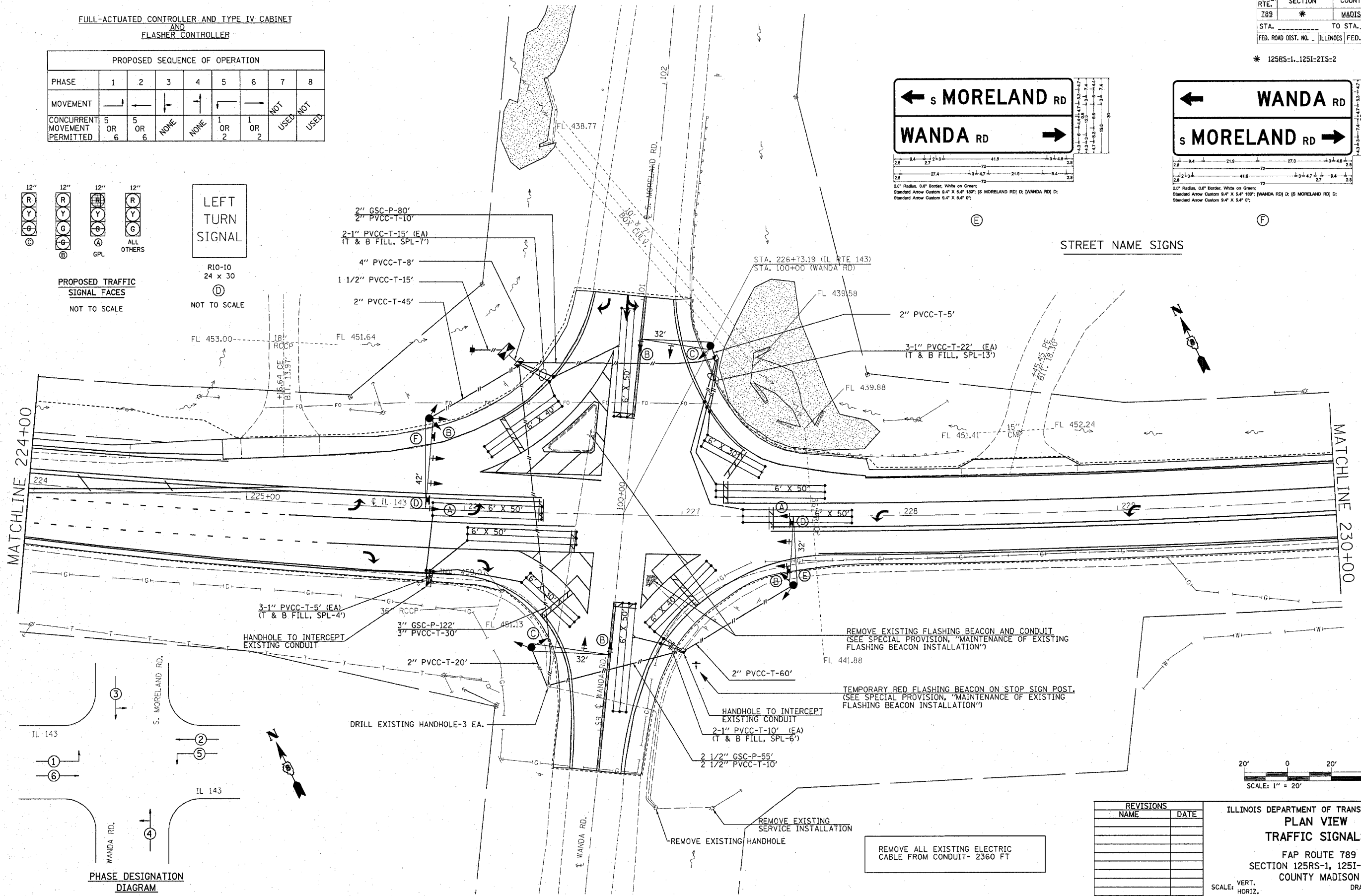


2 1/2" Radius, 0.6" Border, White on Green; Standard Arrow Custom 8.4" X 5.4" 180°; (S MORELAND RD) D; (WANDA RD) D; Standard Arrow Custom 8.4" X 5.4" 0°;



2 1/2" Radius, 0.6" Border, White on Green; Standard Arrow Custom 8.4" X 5.4" 180°; (WANDA RD) D; (S MORELAND RD) D; Standard Arrow Custom 8.4" X 5.4" 0°;

STREET NAME SIGNS



REVISIONS	
NAME	DATE

ILLINOIS DEPARTMENT OF TRANSPORTATION  
**PLAN VIEW**  
**TRAFFIC SIGNALS**  
 FAP ROUTE 789  
 SECTION 125RS-1, 125I-2TS-2  
 COUNTY MADISON  
 SCALE: VERT. \_\_\_\_\_  
 DATE \_\_\_\_\_ HORIZ. \_\_\_\_\_  
 DRAWN BY \_\_\_\_\_  
 CHECKED BY \_\_\_\_\_

REMOVE ALL EXISTING ELECTRIC CABLE FROM CONDUIT- 2360 FT

PLOT DATE = 1/24/2007  
 FILE NAME = c:\projects\view\and\8346\electrical\sp1n8346.dgn  
 PLOT SCALE = 2822800 / 7 IN.  
 REFERENCE = 4828

PHASE DESIGNATION DIAGRAM

