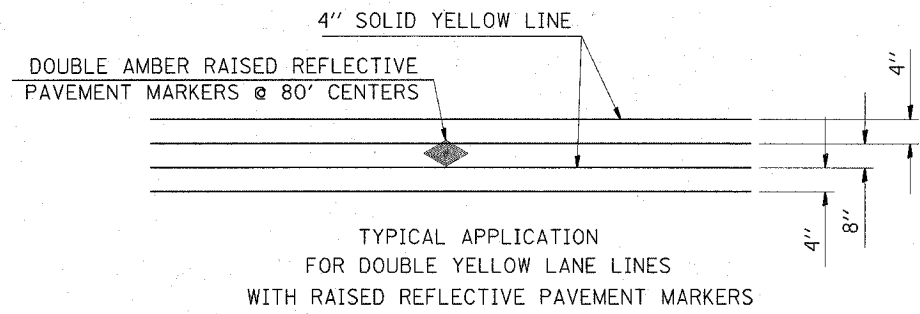
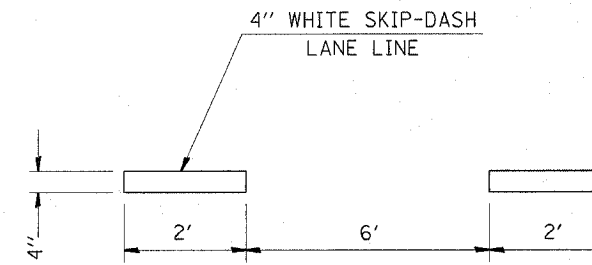


F.A.P. RTE.	SECTION	COUNTY	TOTAL SHEETS	SHEET NO.
789	*	MADISON	42	33

* 125RS-1, 125I-2TS-2

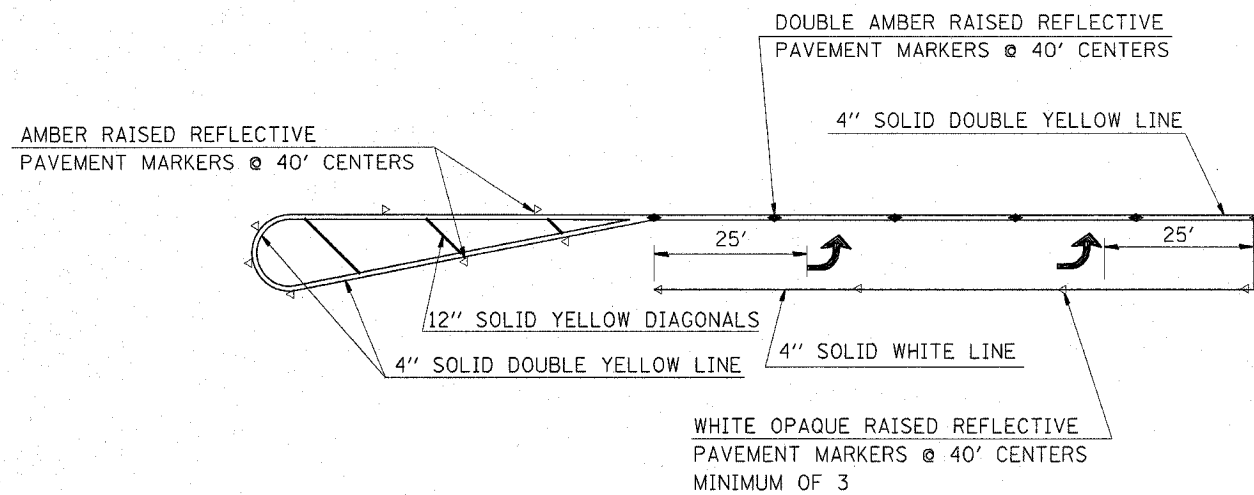


PAVEMENT MARKING DETAIL A



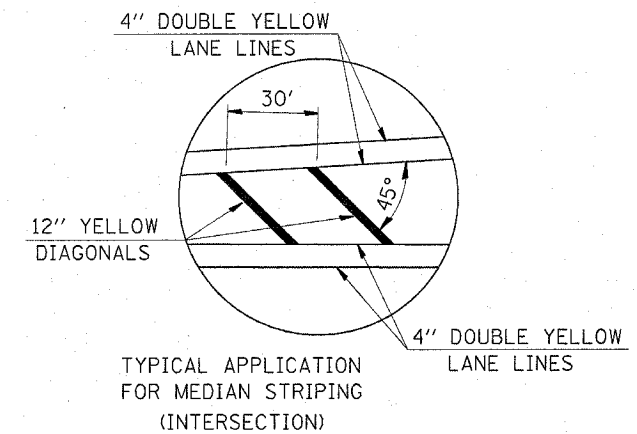
TYPICAL APPLICATION FOR
WHITE SKIP-DASH LANE LINES

PAVEMENT MARKING DETAIL C



TYPICAL APPLICATION
FOR LEFT TURN LANE
WITH RAISED REFLECTIVE PAVEMENT MARKERS

PAVEMENT MARKING DETAIL B



PAVEMENT MARKING DETAIL D
NOT TO SCALE

PLOT DATE = 1/22/2007
FILE NAME = c:\pwork\mca\1251\1251-2TS-2.dgn
PLOT SCALE = 5/8"=1'-0"
REFERENCE = #REF#

REVISIONS	
NAME	DATE

ILLINOIS DEPARTMENT OF TRANSPORTATION

MISCELLANEOUS DETAILS

FAP ROUTE 789
SECTION 125RS-1, 125I-2TS-2
MADISON COUNTY

SCALE: VERT.
HORIZ.
DATE

DRAWN BY
CHECKED BY