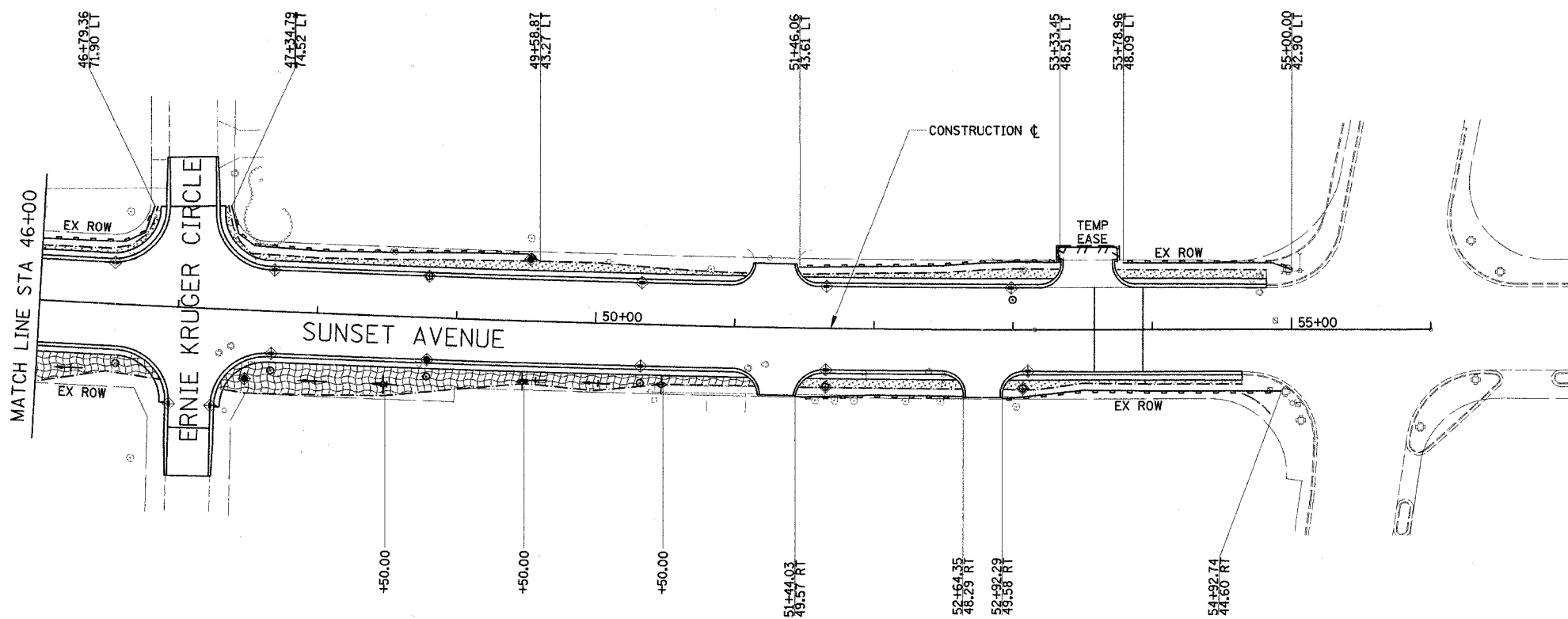
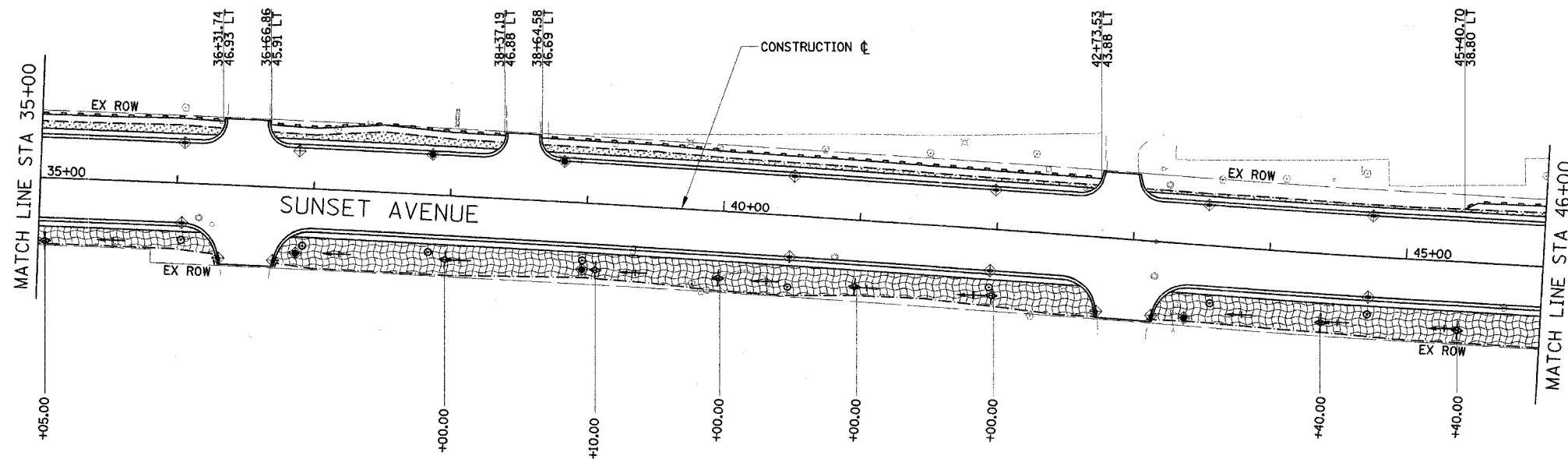


FILE	SECTION	COUNTY	TOTAL SHEETS	SHEET NO.
1215	99-00169-05-WR	LAKE	153	61
EROSION CONTROL PLAN				
CONTRACT NO. 83847		ADDRESS	SUNSET AVENUE	

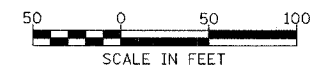
PLAN	SURVEYED	DATE
	PLOTTED	BY
NOTE BOOK	ALIGNMENT CHECKED	
	BY: RP, WAT, GEBRIS	

PROFILE	SURVEYED	DATE
	PLOTTED	BY
NOTE BOOK	SPACE CHECKED	
	STRUCTURE NOTATIONS CHECKED	



- EROSION CONTROL LEGEND**
- INLET PROTECTION, SPECIAL
  - TEMPORARY DITCH CHECKS, URETHANE FOAM/GEOTEXTILE
  - PERIMETER EROSION BARRIER
  - (TEMPORARY EROSION CONTROL SEEDING); EROSION CONTROL BLANKET
  - (TEMPORARY EROSION CONTROL SEEDING)
  - CLEARING AND GRADING LIMITS
  - SWALE
  - DITCH

NOTE: ALL STATION AND OFFSET INFORMATION BASED ON CONSTRUCTION CENTERLINE



REVISIONS	
NAME	DATE

**SUNSET AVENUE**  
**EROSION CONTROL PLAN**