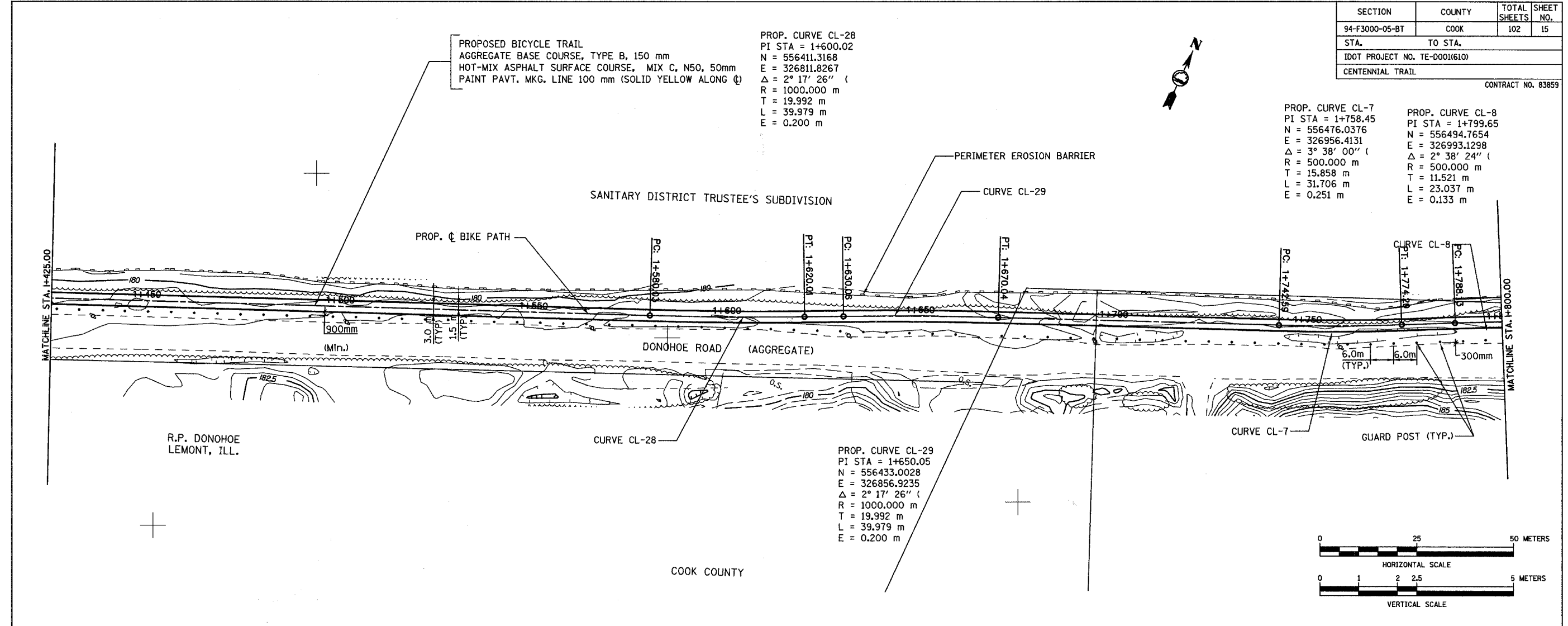


SECTION	COUNTY	TOTAL SHEETS	SHEET NO.
94-F3000-05-BT	COOK	102	15
STA. TO STA.			
IDOT PROJECT NO. TE-0001(610)			
CENTENNIAL TRAIL			

CONTRACT NO. 83859



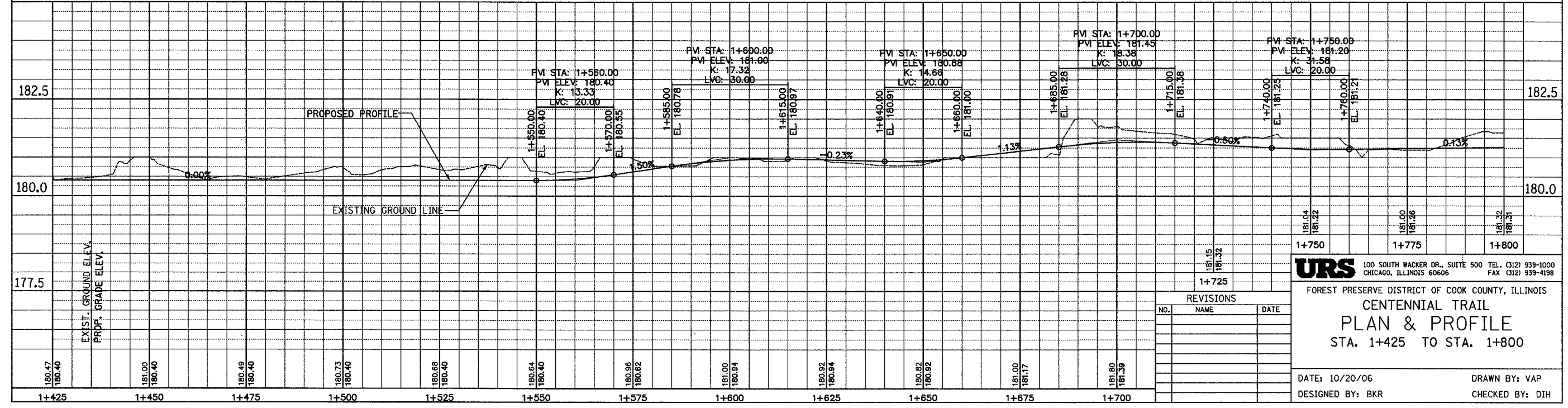
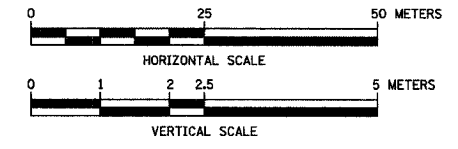
PROPOSED BICYCLE TRAIL
 AGGREGATE BASE COURSE, TYPE B, 150 mm
 HOT-MIX ASPHALT SURFACE COURSE, MIX C, N50, 50mm
 PAINT PAVT. MKG. LINE 100 mm (SOLID YELLOW ALONG ϕ)

PROP. CURVE CL-28
 PI STA = 1+600.02
 N = 556411.3168
 E = 326811.8267
 $\Delta = 2^\circ 17' 26''$
 R = 1000.000 m
 T = 19.992 m
 L = 39.979 m
 E = 0.200 m

PROP. CURVE CL-7
 PI STA = 1+758.45
 N = 556476.0376
 E = 326956.4131
 $\Delta = 3^\circ 38' 00''$
 R = 500.000 m
 T = 15.858 m
 L = 31.706 m
 E = 0.251 m

PROP. CURVE CL-8
 PI STA = 1+799.65
 N = 556494.7654
 E = 326993.1298
 $\Delta = 2^\circ 38' 24''$
 R = 500.000 m
 T = 11.521 m
 L = 23.037 m
 E = 0.133 m

PROP. CURVE CL-29
 PI STA = 1+650.05
 N = 556433.0028
 E = 326856.9235
 $\Delta = 2^\circ 17' 26''$
 R = 1000.000 m
 T = 19.992 m
 L = 39.979 m
 E = 0.200 m



URS 100 SOUTH WACKER DR., SUITE 500 TEL: (312) 339-1000
 CHICAGO, ILLINOIS 60606 FAX: (312) 339-4198

FOREST PRESERVE DISTRICT OF COOK COUNTY, ILLINOIS
CENTENNIAL TRAIL
PLAN & PROFILE
 STA. 1+425 TO STA. 1+800

DATE: 10/20/06
 DESIGNED BY: BKR
 DRAWN BY: VAP
 CHECKED BY: DJH

REVISIONS		
NO.	NAME	DATE