

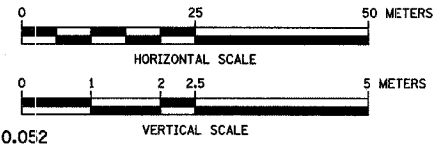
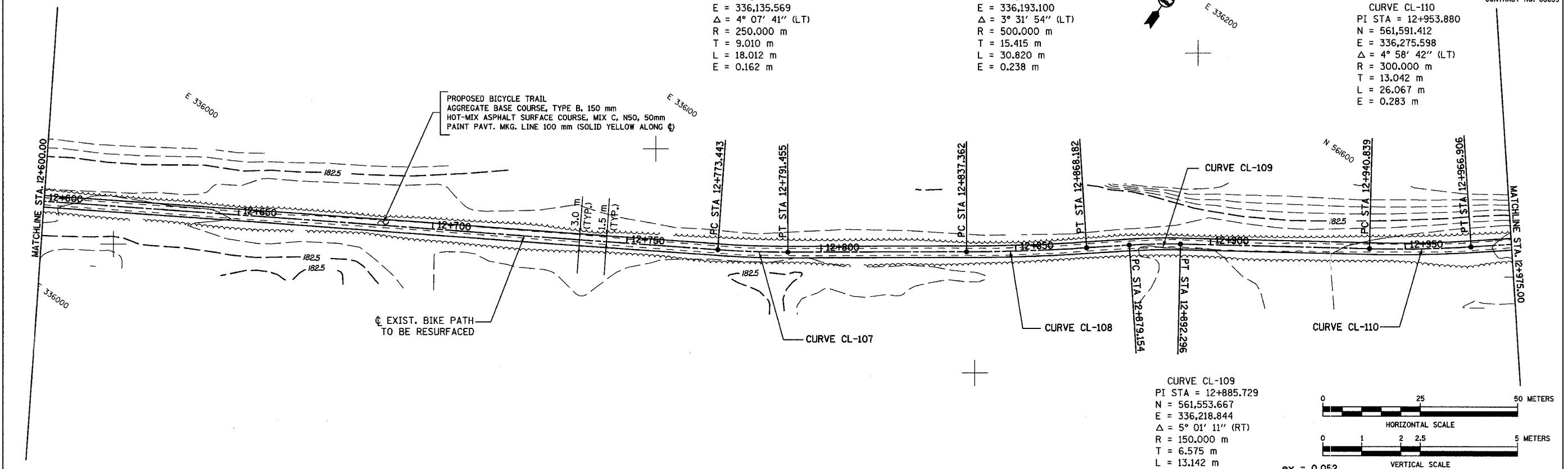
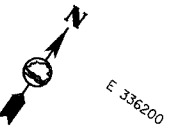
SECTION	COUNTY	TOTAL SHEETS	SHEET NO.
94-F3000-05-BT	COOK	102	45
STA.	TO STA.		
IDOT PROJECT NO. TE-D001610)			
CENTENNIAL TRAIL			

CONTRACT NO. 83859

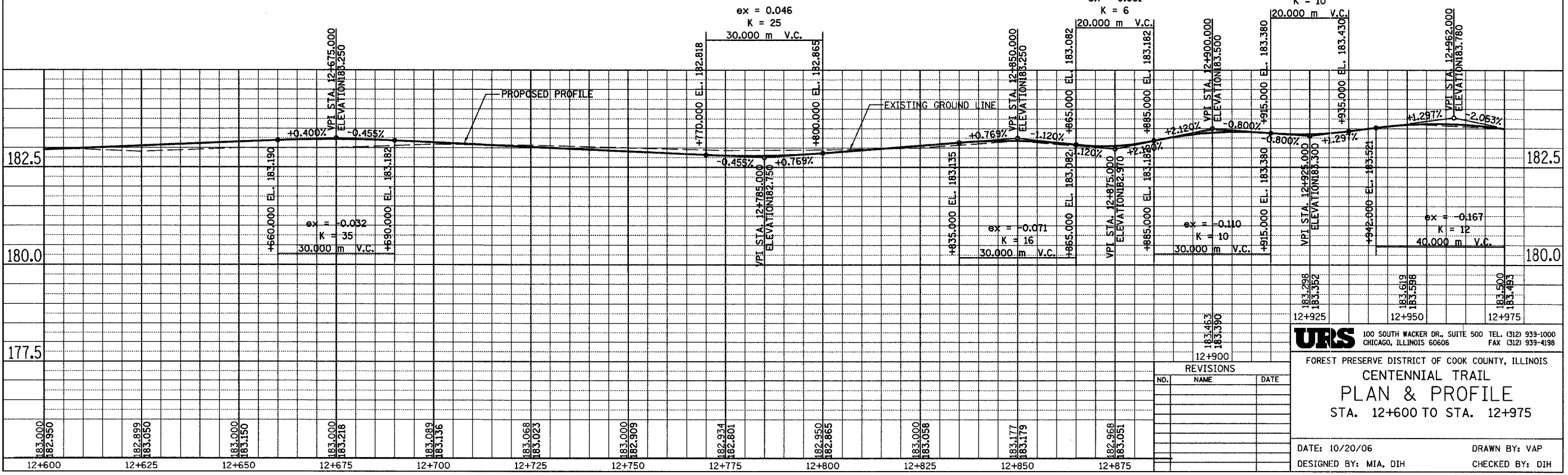
CURVE CL-107
 PI STA = 12+782.453
 N = 561,492.625
 E = 336,135.569
 $\Delta = 4^\circ 07' 41''$ (LT)
 R = 250.000 m
 T = 9.010 m
 L = 18.012 m
 E = 0.162 m

CURVE CL-108
 PI STA = 12+852.777
 N = 561,533.081
 E = 336,193.100
 $\Delta = 3^\circ 31' 54''$ (LT)
 R = 500.000 m
 T = 15.415 m
 L = 30.820 m
 E = 0.238 m

CURVE CL-110
 PI STA = 12+953.880
 N = 561,591.412
 E = 336,275.598
 $\Delta = 4^\circ 58' 42''$ (LT)
 R = 300.000 m
 T = 13.042 m
 L = 26.067 m
 E = 0.283 m



CURVE CL-109
 PI STA = 12+885.729
 N = 561,553.667
 E = 336,218.844
 $\Delta = 5^\circ 01' 11''$ (RT)
 R = 150.000 m
 T = 6.575 m
 L = 13.142 m
 E = 0.144 m



REVISIONS		
NO.	NAME	DATE

URS 100 SOUTH WACKER DR., SUITE 500 TEL. (312) 939-1000
 CHICAGO, ILLINOIS 60606 FAX (312) 939-4198

FOREST PRESERVE DISTRICT OF COOK COUNTY, ILLINOIS

**CENTENNIAL TRAIL
 PLAN & PROFILE**

STA. 12+600 TO STA. 12+975

DATE: 10/20/06 DRAWN BY: VAP
 DESIGNED BY: MIA, DIH CHECKED BY: DIH