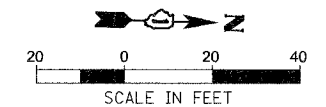
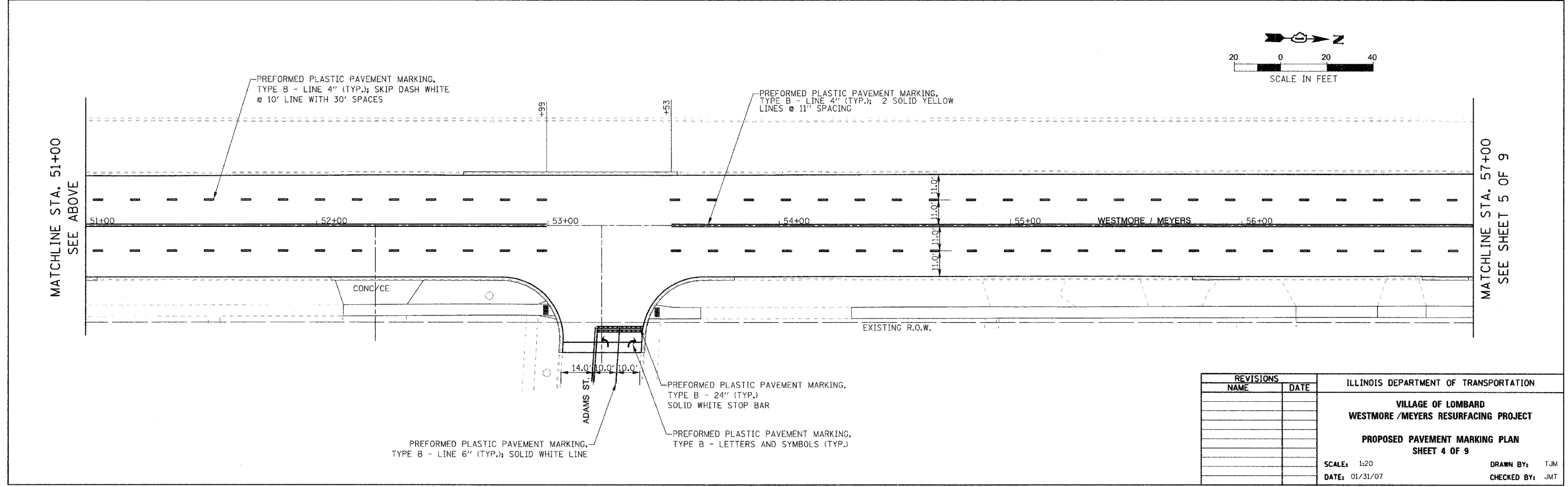
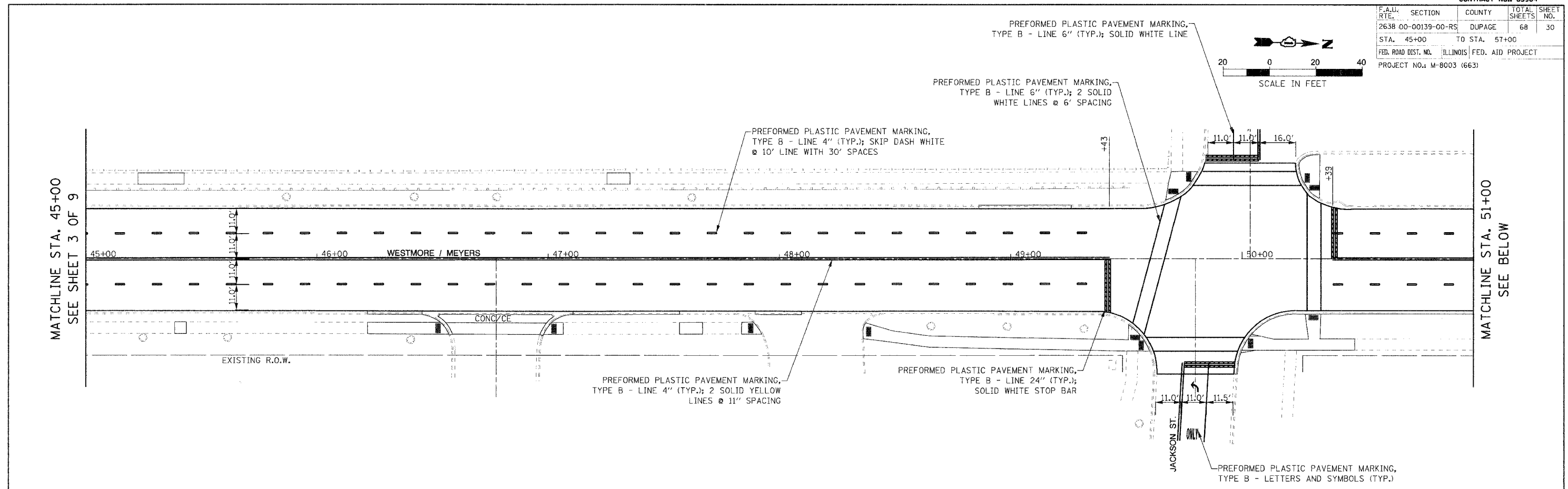
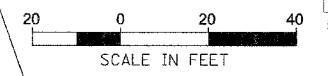


F.A.U. RTE.	SECTION	COUNTY	TOTAL SHEETS	SHEET NO.
2638 00-00139-00-RS	DUPAGE		68	30
STA. 45+00		TO STA. 57+00		
FED. ROAD DIST. NO.		ILLINOIS FED. AID PROJECT		
PROJECT NO.: M-8003 (663)				



REVISIONS	
NAME	DATE

ILLINOIS DEPARTMENT OF TRANSPORTATION

VILLAGE OF LOMBARD
WESTMORE / MEYERS RESURFACING PROJECT

PROPOSED PAVEMENT MARKING PLAN
SHEET 4 OF 9

SCALE: 1:20
DATE: 01/31/07

DRAWN BY: TJM
CHECKED BY: JMT

PLOT DATE = 1/27/2007
FILE NAME = I:\Lombard\1489 Westmore Meyers Resurfacing\CD\ppmksh184.dgn