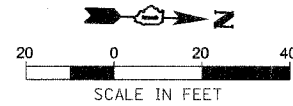
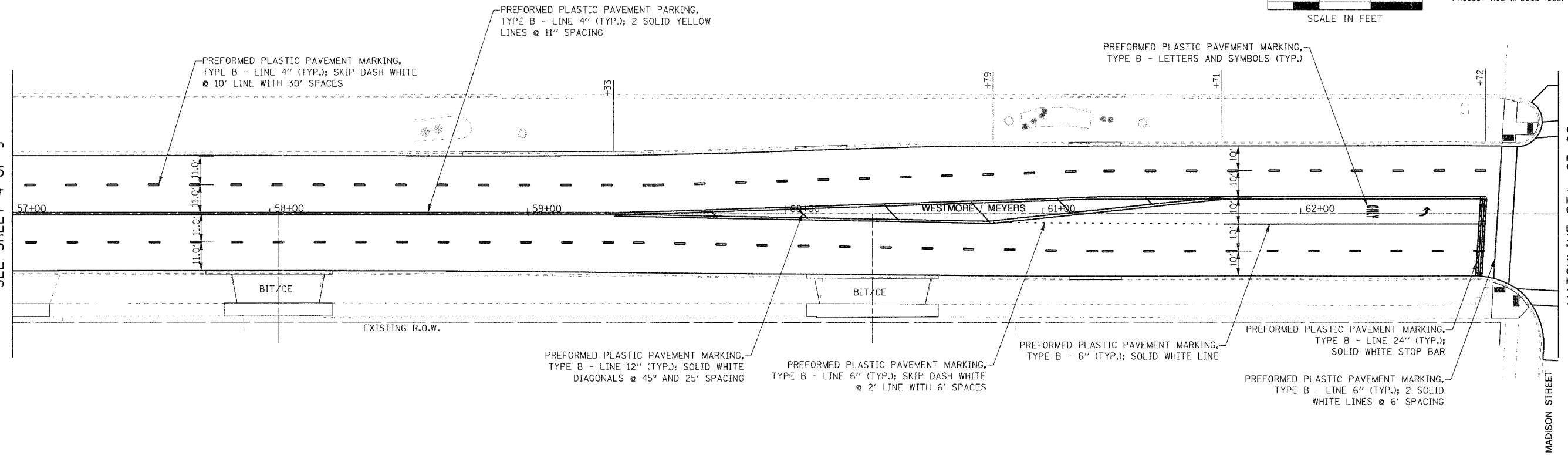


F.A.U. RTE.	SECTION	COUNTY	TOTAL SHEETS	SHEET NO.
2638	00-00139-00-RS	DUPAGE	68	31
STA. 57+00		TO STA. 76+00		
FED. ROAD DIST. NO.	ILLINOIS FED. AID PROJECT			
PROJECT NO.:	M-8003 (663)			

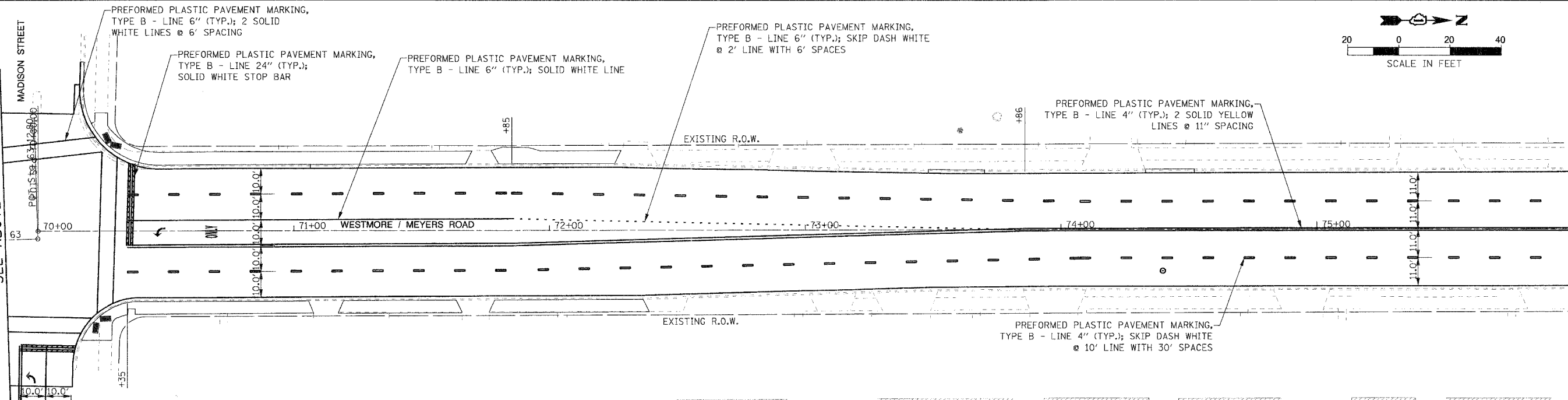


MATCHLINE STA. 57+00  
SEE SHEET 4 OF 9



MATCHLINE STA. 63+00  
SEE BELOW

MATCHLINE STA. 63+00  
SEE ABOVE



MATCHLINE STA. 76+00  
SEE SHEET 6 OF 9

PLT DATE = 1/27/2007  
FILE NAME = J:\Lombard\41485 Westmore Meyers Resurfacing\CAD\ppmksh05.dgn

REVISIONS		ILLINOIS DEPARTMENT OF TRANSPORTATION
NAME	DATE	
		<b>VILLAGE OF LOMBARD</b> <b>WESTMORE /MEYERS RESURFACING PROJECT</b>  <b>PROPOSED PAVEMENT MARKING PLAN</b> <b>SHEET 5 OF 9</b>
SCALE: 1:20		DRAWN BY: TJM
DATE: 01/31/07		CHECKED BY: JMT