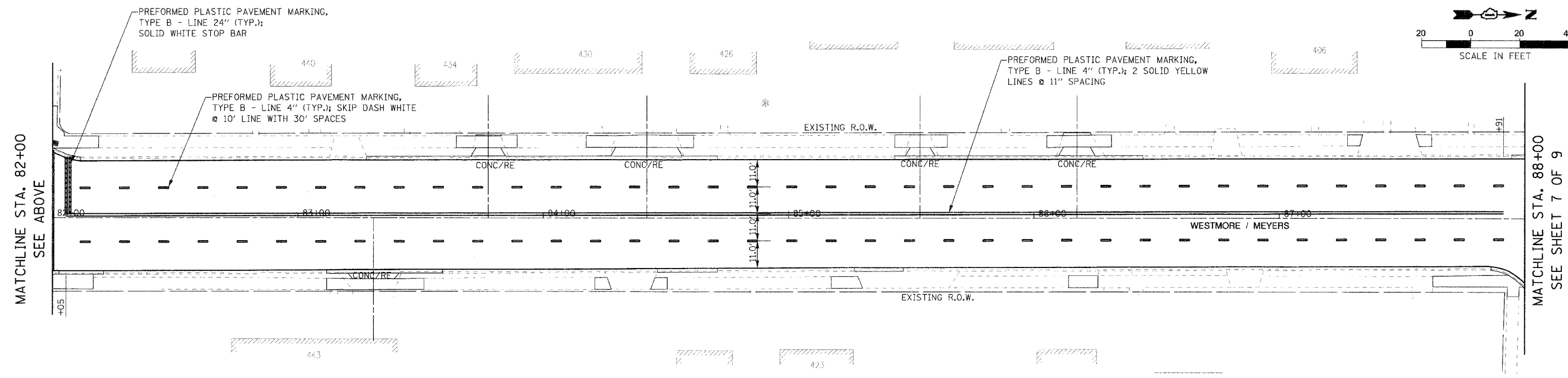
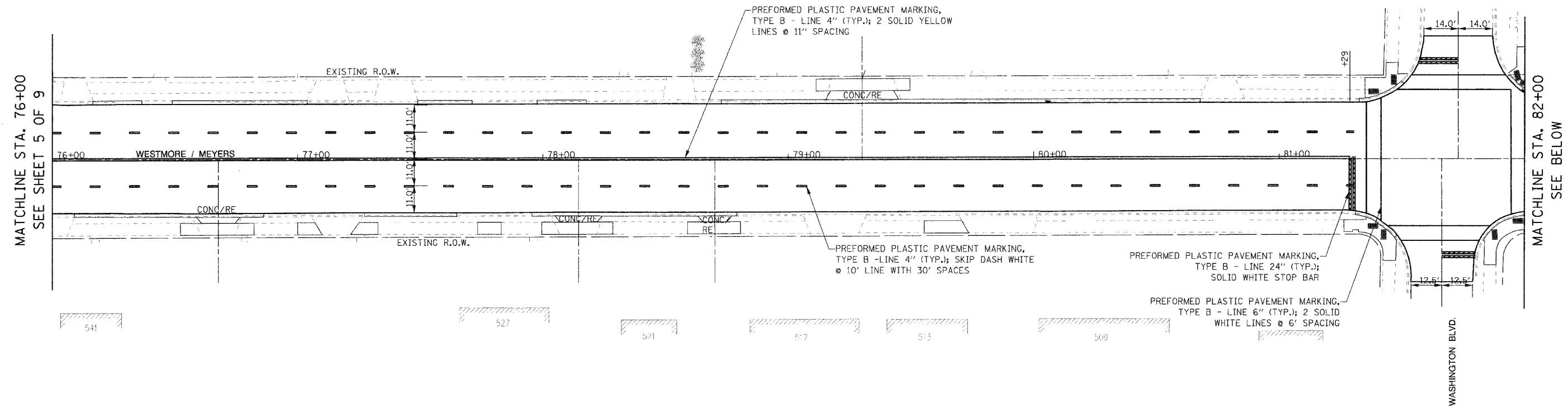
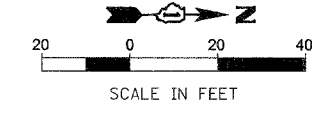


F.A.I.L. RTE.	SECTION	COUNTY	TOTAL SHEETS	SHEET NO.
2638 00-00139-00-RS	DUPAGE	68	32	
STA. 76+00	TO STA. 88+00			
FED. ROAD DIST. NO.	ILLINOIS	FED. AID PROJECT		
PROJECT NO.: M-8003 (663)				



PLOT DATE: 1/27/2007
 FILE NAME: I:\C:\Users\m1485\My Documents\Resurfacing\CAD\ppmksh86.dgn

REVISIONS		ILLINOIS DEPARTMENT OF TRANSPORTATION
NAME	DATE	
		VILLAGE OF LOMBARD WESTMORE /MEYERS RESURFACING PROJECT PROPOSED PAVEMENT MARKING PLAN SHEET 6 OF 9
		SCALE: 1:20 DATE: 01/31/07
		DRAWN BY: TJM CHECKED BY: JMT