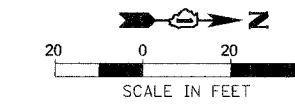
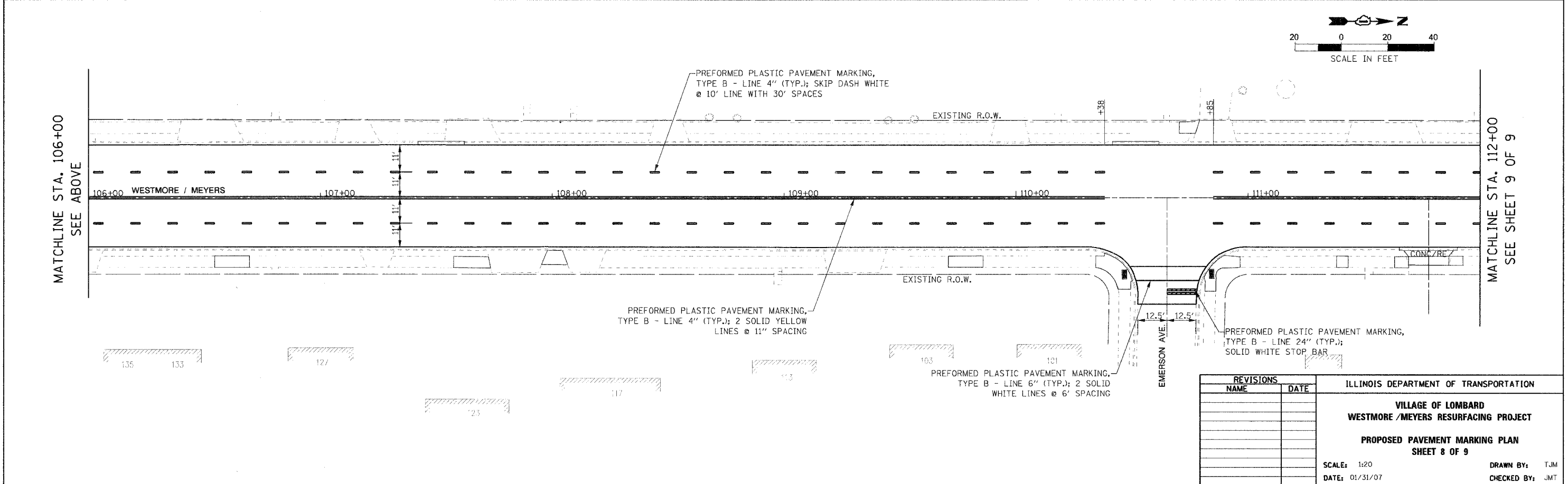
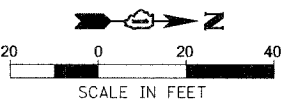
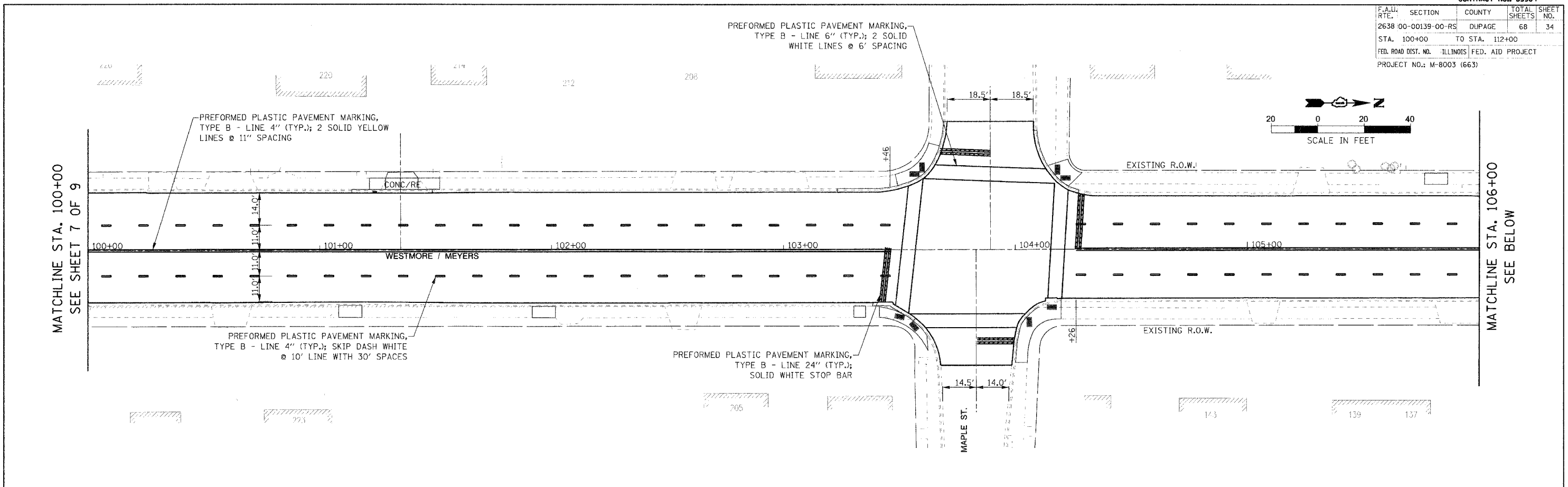


F.A.U. RTE.	SECTION	COUNTY	TOTAL SHEETS	SHEET NO.
2638 00-00139-00-RS	DUPAGE	ILLINOIS	68	34
STA. 100+00 TO STA. 112+00		FED. AID PROJECT		
PROJECT NO.: M-8003 (663)				



REVISIONS		ILLINOIS DEPARTMENT OF TRANSPORTATION
NAME	DATE	
		VILLAGE OF LOMBARD WESTMORE /MEYERS RESURFACING PROJECT PROPOSED PAVEMENT MARKING PLAN SHEET 8 OF 9

SCALE: 1:20
DATE: 01/31/07

DRAWN BY: TJM
CHECKED BY: JMT

PLOT DATE = 1/27/2007
 FILE NAME = J:\Lombard\1485 Westmore Meyers Resurfacing\CAD\ppmksh8.dgn