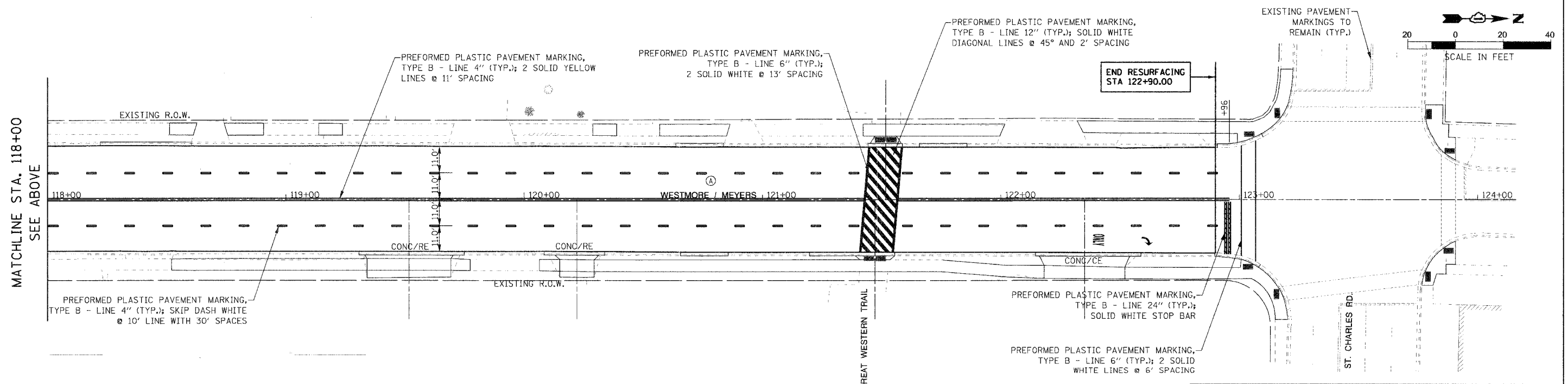
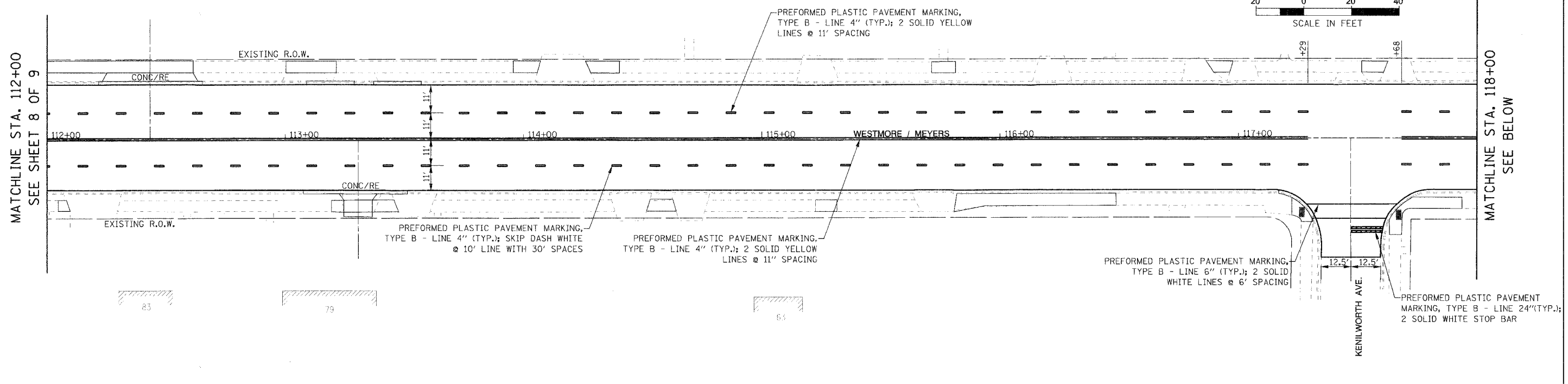
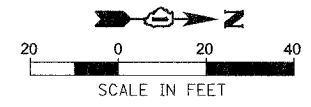


F.A.U. SECTION	COUNTY	TOTAL SHEETS	SHEET NO.
2638 00-00139-00-RS	DUPAGE	68	35
STA. 112+00	TO STA. 124+00		
FED. ROAD DIST. NO.	ILLINOIS FED. AID PROJECT		
PROJECT NO.: M-8003 (663)			



REVISIONS		ILLINOIS DEPARTMENT OF TRANSPORTATION
NAME	DATE	
		VILLAGE OF LOMBARD WESTMORE / MEYERS RESURFACING PROJECT PROPOSED PAVEMENT MARKING PLAN SHEET 9 OF 9
SCALE: 1:20		DRAWN BY: TJM
DATE: 01/31/07		CHECKED BY: JMT

PLOT DATE = 1/27/2007
 FILE NAME = H:\Lombard\41489 Westmore Meyers Resurfacing\CAD\ppksh99.dgn