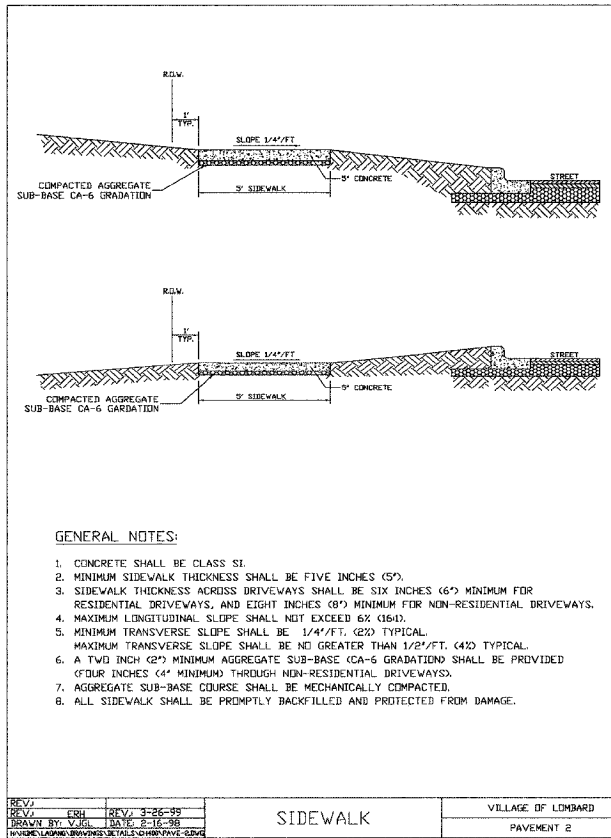
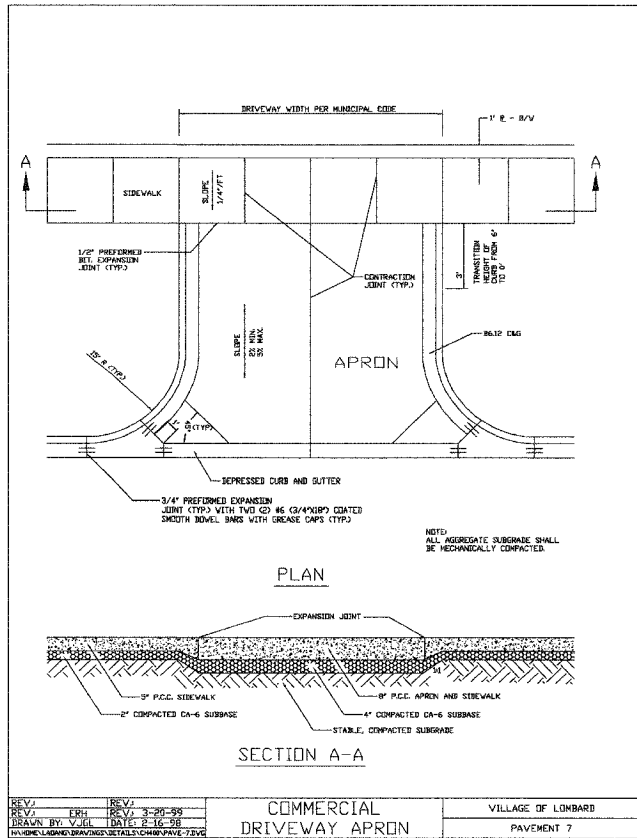


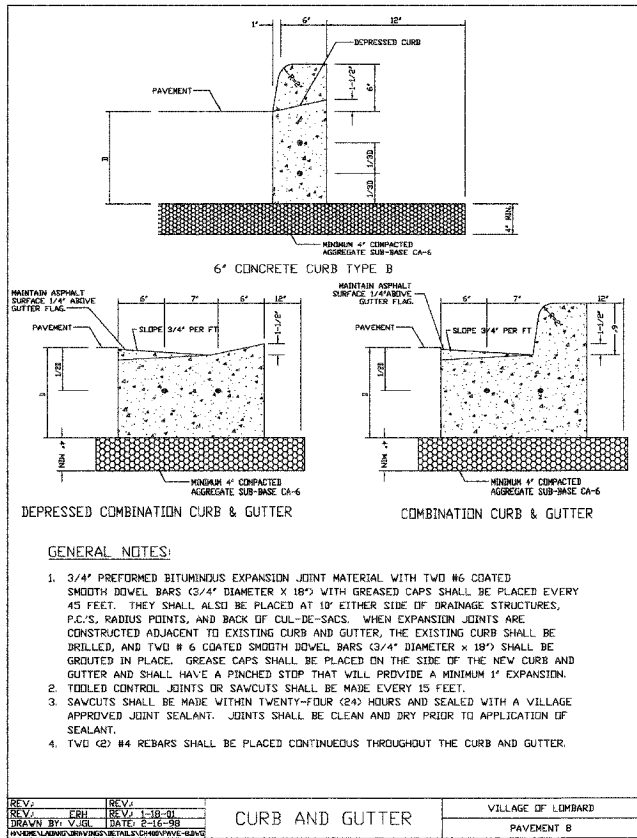
F.A.U. SECTION	COUNTY	TOTAL SHEETS	SHEET NO.
2638 00-00139-00-RS	DUPAGE	68	37
STA.	TO STA.		
FED. ROAD DIST. NO.	ILLINOIS FED. AID PROJECT		
PROJECT NO.: M-8003 (663)			



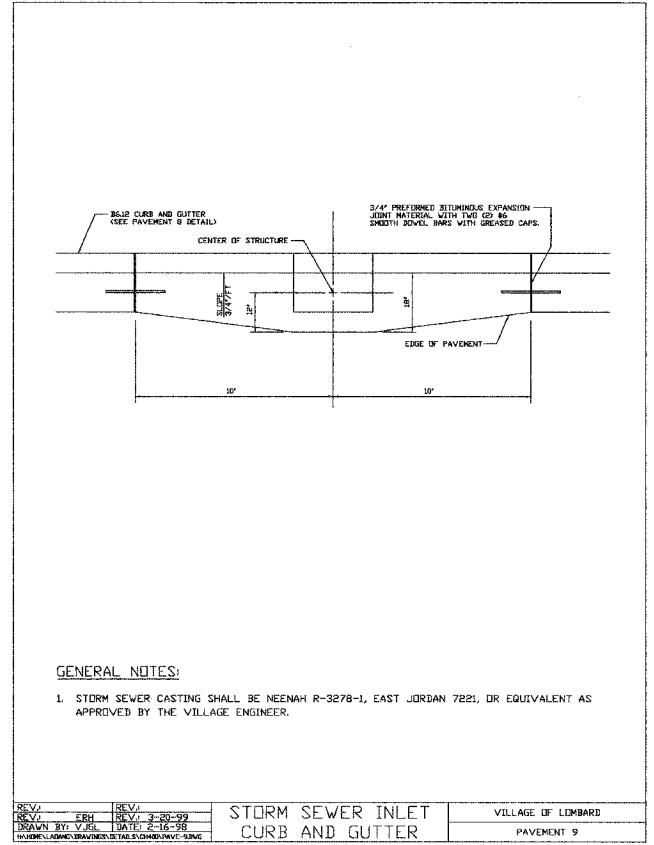
REV. 1	REV. 2	REV. 3	REV. 4	SIDEWALK	VILLAGE OF LOMBARD
DATE: 2-16-99	DATE: 2-16-99	DATE: 2-16-99	DATE: 2-16-99	PAVEMENT 2	



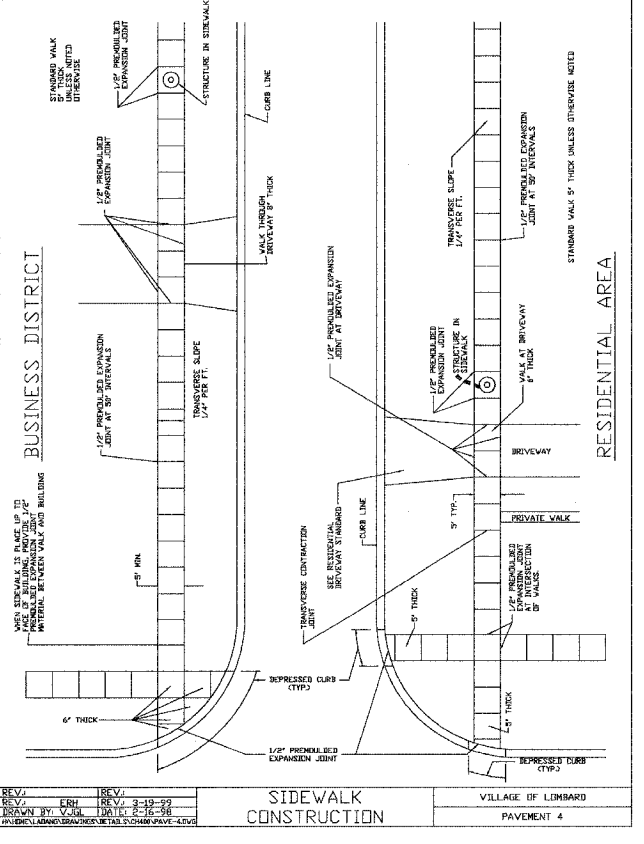
REV. 1	REV. 2	REV. 3	REV. 4	COMMERCIAL DRIVEWAY APRON	VILLAGE OF LOMBARD
DATE: 2-16-99	DATE: 2-16-99	DATE: 2-16-99	DATE: 2-16-99	PAVEMENT 7	



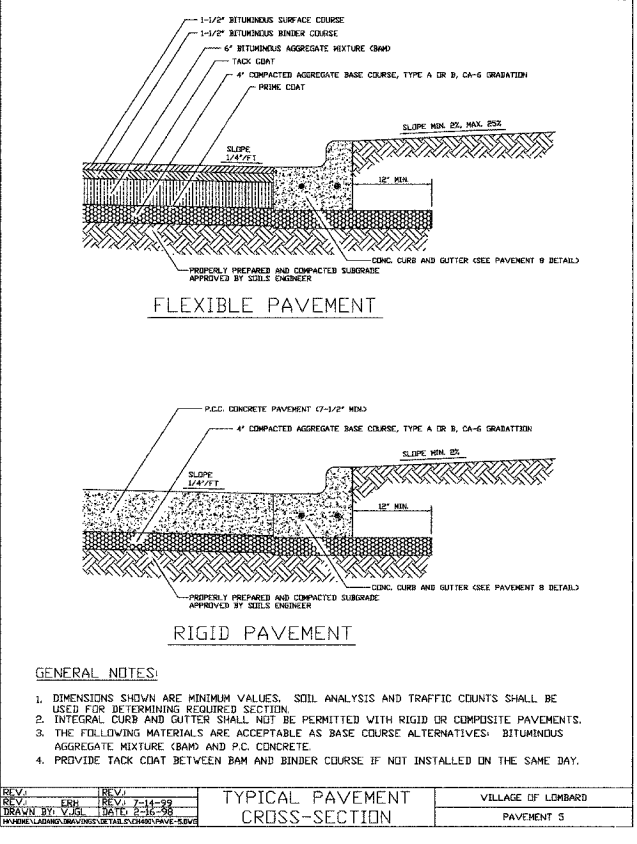
REV. 1	REV. 2	REV. 3	REV. 4	CURB AND GUTTER	VILLAGE OF LOMBARD
DATE: 2-16-99	DATE: 2-16-99	DATE: 2-16-99	DATE: 2-16-99	PAVEMENT 8	



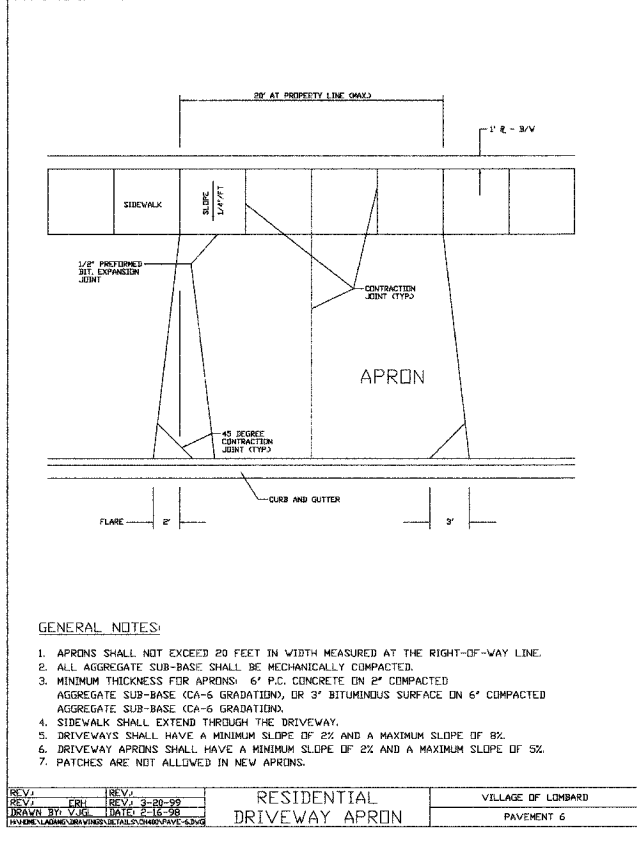
REV. 1	REV. 2	REV. 3	REV. 4	STORM SEWER INLET CURB AND GUTTER	VILLAGE OF LOMBARD
DATE: 2-16-99	DATE: 2-16-99	DATE: 2-16-99	DATE: 2-16-99	PAVEMENT 9	



REV. 1	REV. 2	REV. 3	REV. 4	SIDEWALK CONSTRUCTION	VILLAGE OF LOMBARD
DATE: 2-16-99	DATE: 2-16-99	DATE: 2-16-99	DATE: 2-16-99	PAVEMENT 4	



REV. 1	REV. 2	REV. 3	REV. 4	TYPICAL PAVEMENT CROSS-SECTION	VILLAGE OF LOMBARD
DATE: 2-16-99	DATE: 2-16-99	DATE: 2-16-99	DATE: 2-16-99	PAVEMENT 5	



REV. 1	REV. 2	REV. 3	REV. 4	RESIDENTIAL DRIVEWAY APRON	VILLAGE OF LOMBARD
DATE: 2-16-99	DATE: 2-16-99	DATE: 2-16-99	DATE: 2-16-99	PAVEMENT 6	

REVISIONS		ILLINOIS DEPARTMENT OF TRANSPORTATION
NAME	DATE	
		<b>VILLAGE OF LOMBARD</b> <b>WESTMORE /MEYERS RESURFACING PROJECT</b> <b>CONSTRUCTION DETAILS</b> <b>SHEET 1 OF 2</b>

SCALE: NTS  
DATE: 01/31/07  
DRAWN BY: JMT  
CHECKED BY: JMT

PLOT DATE = 1/24/2007  
FILE NAME = H:\Lombard\41485 Westmore Meyers Resurfacing\CAD\code\01.dgn