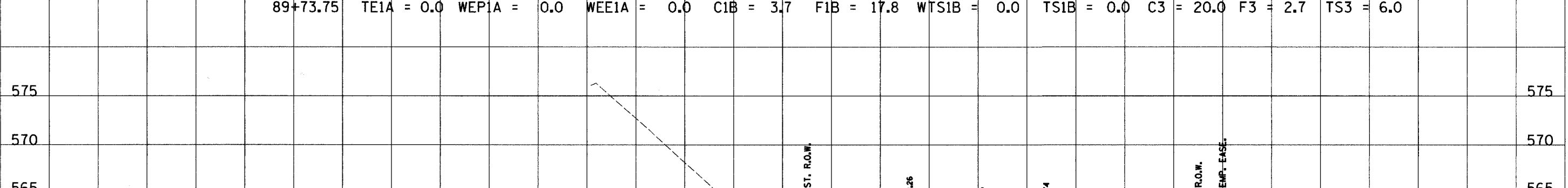
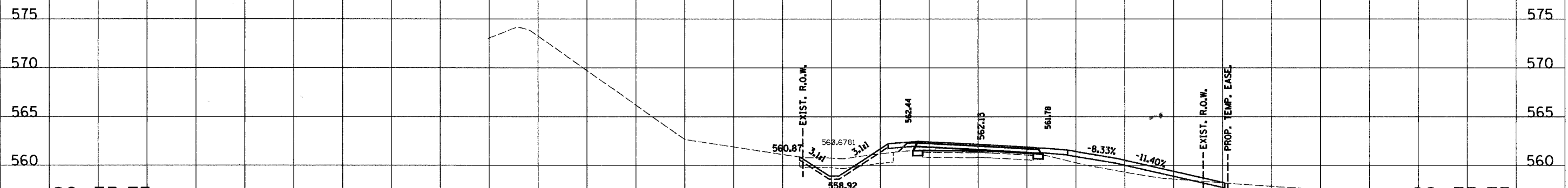
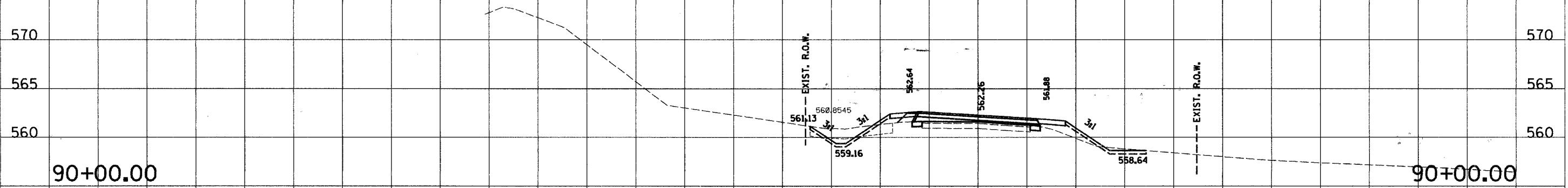


180 170 160 150 140 130 120 110 100 90 80 70 60 50 40 30 20 10 0 10 20 30 40 50 60

RTE. NO.	SECTION NO.	COUNTY	TOTAL SHTS.	SHEET NO.
FAS 209	00-00091-00-BR	MERCER	111	66
STA. 87+00.00	TO STA. 87+50.00			
FED. ROAD DIST. NO.	ILLINOIS PROJECT			
CONTRACT NO.	89312		SCALE	
			HORZ. 1"=10'	
			VERT. 1"=5'	



180 170 160 150 140 130 120 110 100 90 80 70 60 50 40 30 20 10 0 10 20 30 40 50 60 70 80 90 100

C.H. 14