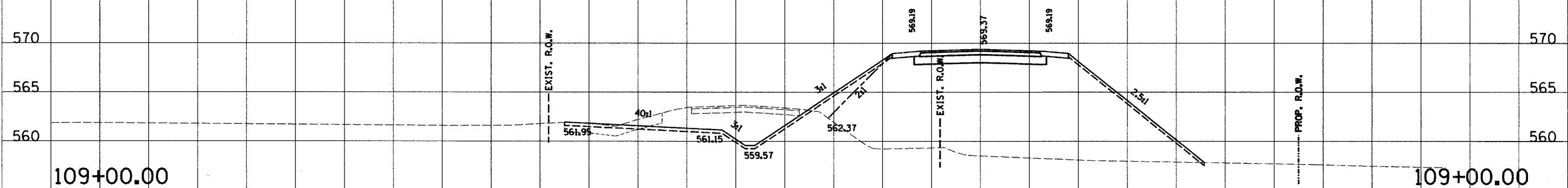
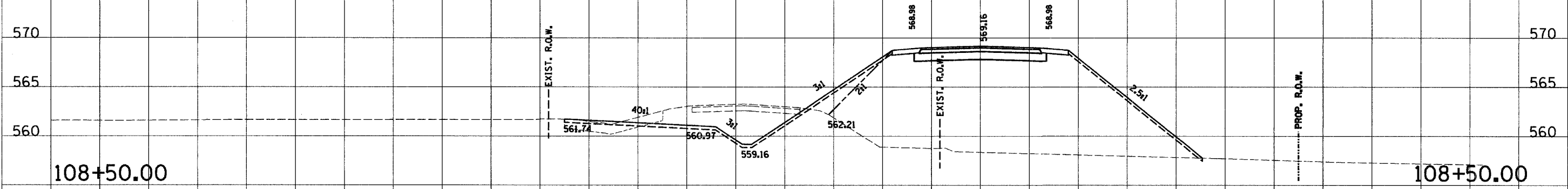


180 170 160 150 140 130 120 110 100 90 80 70 60 50 40 30 20 10 0 10 20 30 40 50 60

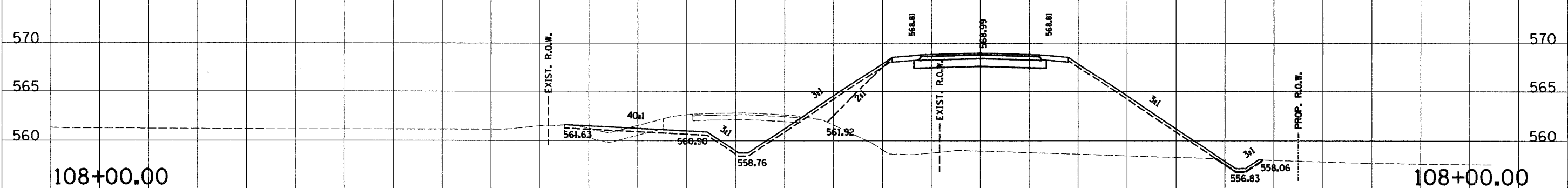
RTE. NO. FAS 209 C.H. 14	SECTION NO. 00-00091-00-BR	COUNTY MERCER	TOTAL SHTS. 111	SHEET NO. 80
STA. 87+00.00		TO STA. 87+50.00		
FED. ROAD DIST. NO.		ILLINOIS PROJECT		
CONTRACT NO. 89312		SCALE HORIZ. 1"=10' VERT. 1"=5'		



109+00.00 TE1A = 0.0 WEP1A = 0.0 WEE1A = 0.0 C1B = 0.1 F1B = 549. WTS1B = 0.0 TS1B = 9.6 C3 = 79.0 F3 = 13.0 TS3 = 22.0



108+50.00 TE1A = 0.0 WEP1A = 0.0 WEE1A = 0.0 C1B = 0.1 F1B = 543.3 WTS1B = 0.0 TS1B = 9.5 C3 = 75.1 F3 = 13.4 TS3 = 22.0



108+00.00 TE1A = 0.0 WEP1A = 0.0 WEE1A = 0.0 C1B = 0.0 F1B = 529. WTS1B = 0.0 TS1B = 13.5 C3 = 68.0 F3 = 15.0 TS3 = 22.0

C.H. 14

180 170 160 150 140 130 120 110 100 90 80 70 60 50 40 30 20 10 0 10 20 30 40 50 60 70 80 90 100