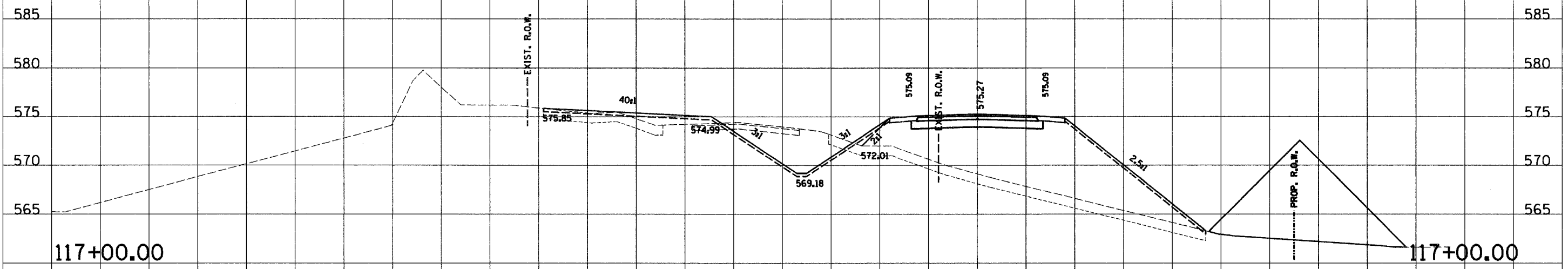
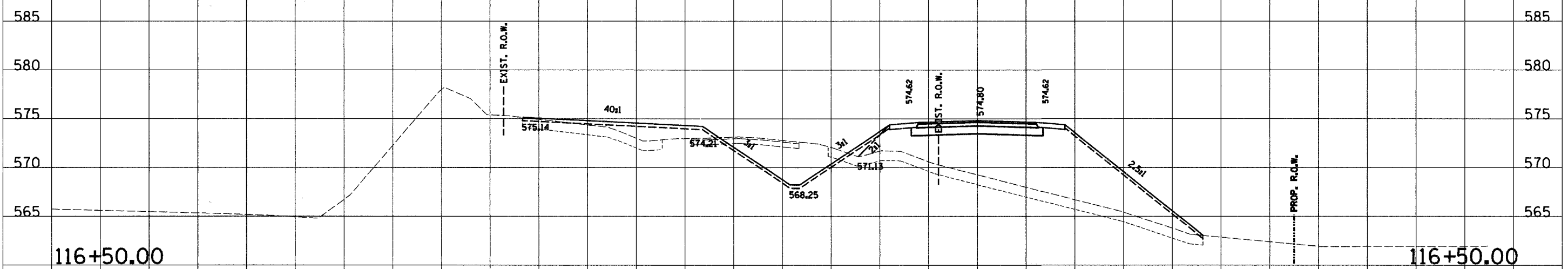


180 170 160 150 140 130 120 110 100 90 80 70 60 50 40 30 20 10 0 10 20 30 40 50 60

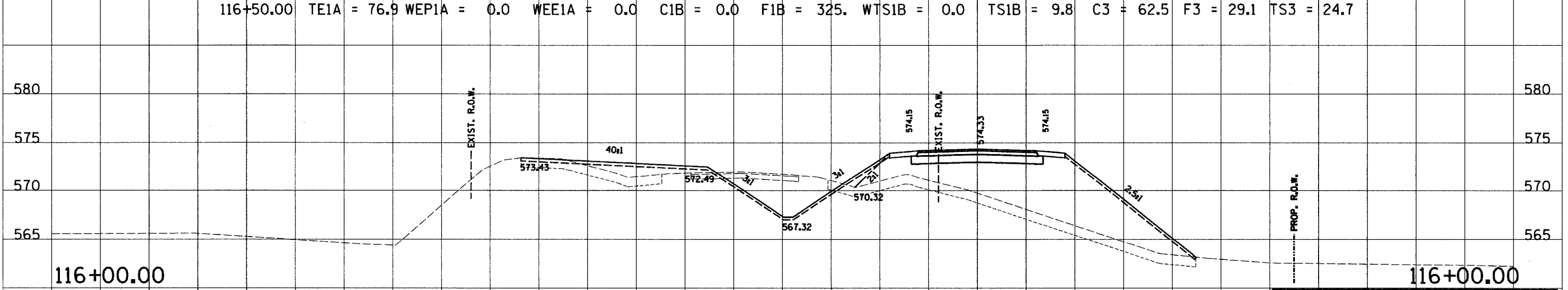
RTE. NO.	SECTION NO.	COUNTY	TOTAL SHTS.	SHEET NO.
FAS 209 C.H. 14	00-00091-00-BR	MERCER	111	93
STA. 87+00.00		TO STA. 87+50.00		
FED. ROAD DIST. NO.		ILLINOIS PROJECT		
CONTRACT NO. 89312		SCALE HORZ. 1"=10' VERT. 1"=5'		



117+00.00 TE1A = 77.4 WEP1A = 0.0 WEE1A = 0.0 C1B = 0.0 F1B = 355.9 WTS1B = 0.0 TS1B = 9.9 C3 = 65.8 F3 = 16.5 TS3 = 23.0



116+50.00 TE1A = 76.9 WEP1A = 0.0 WEE1A = 0.0 C1B = 0.0 F1B = 325.0 WTS1B = 0.0 TS1B = 9.8 C3 = 62.5 F3 = 29.1 TS3 = 24.7



116+00.00 TE1A = 75.5 WEP1A = 0.0 WEE1A = 0.0 C1B = 0.0 F1B = 301.1 WTS1B = 0.0 TS1B = 9.3 C3 = 61.9 F3 = 24.8 TS3 = 23.3

C.H. 14

180 170 160 150 140 130 120 110 100 90 80 70 60 50 40 30 20 10 0 10 20 30 40 50 60 70 80 90 100