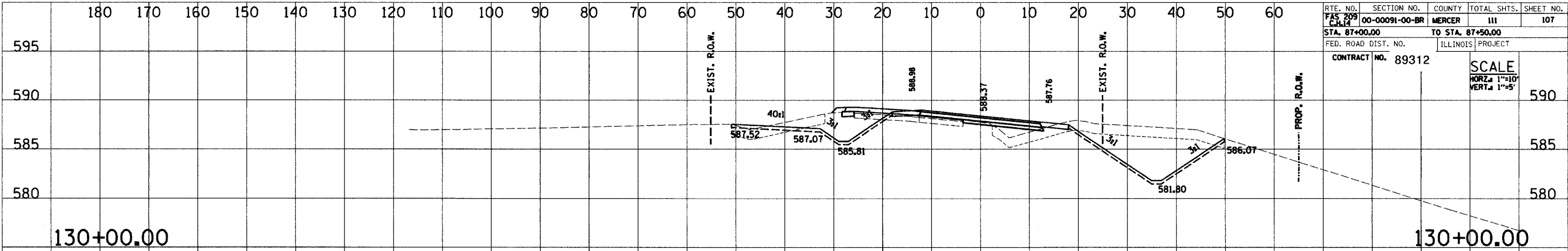


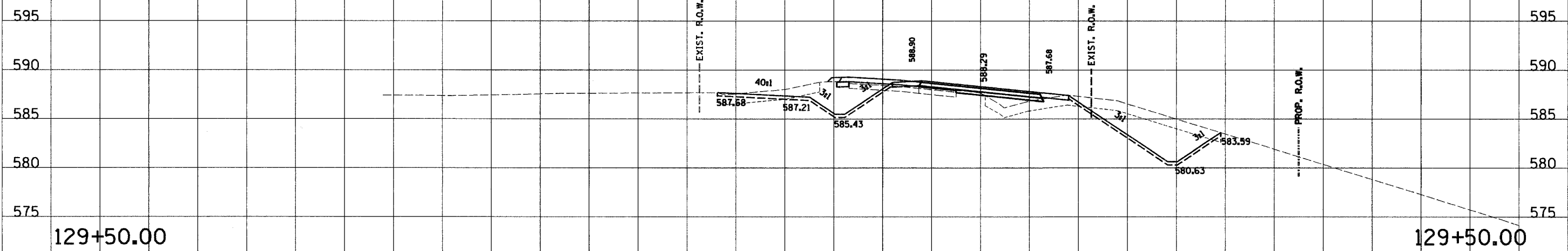
RTE. NO.	SECTION NO.	COUNTY	TOTAL SHTS.	SHEET NO.
FAS 209 C.H. 14	00-00091-00-BR	MERCER	111	107
STA. 87+00.00		TO STA. 87+50.00		
FED. ROAD DIST. NO.		ILLINOIS PROJECT		

CONTRACT NO. 89312

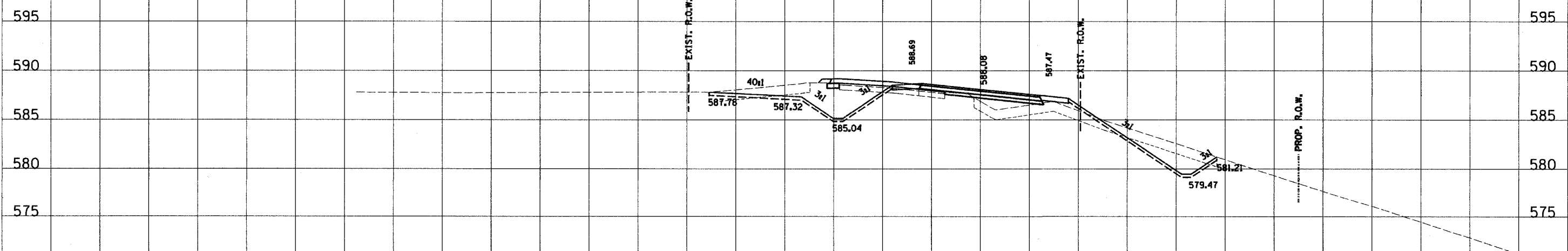
SCALE
HORIZ. 1"=10'
VERT. 1"=5'



130+00.00 TE1A = 47.4 WEP1A = 0.0 WEE1A = 0.0 C1B = 78.2 F1B = 19.7 WTS1B = 0.0 TS1B = 10.6 C3 = 39.5 F3 = 3.3 TS3 = 10.9



129+50.00 TE1A = 48.1 WEP1A = 0.0 WEE1A = 0.0 C1B = 62.4 F1B = 22.6 WTS1B = 0.0 TS1B = 10.4 C3 = 48.7 F3 = 3.1 TS3 = 11.9



129+00.00 TE1A = 49.6 WEP1A = 0.0 WEE1A = 0.0 C1B = 24.2 F1B = 35.8 WTS1B = 0.0 TS1B = 10.1 C3 = 58.9 F3 = 3.0 TS3 = 12.0

C.H. 14