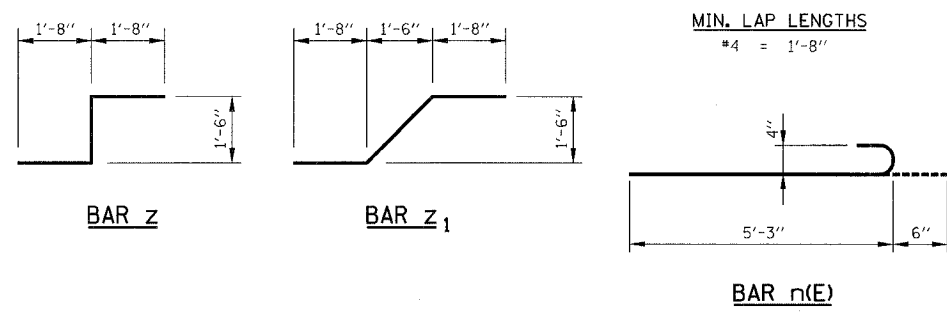
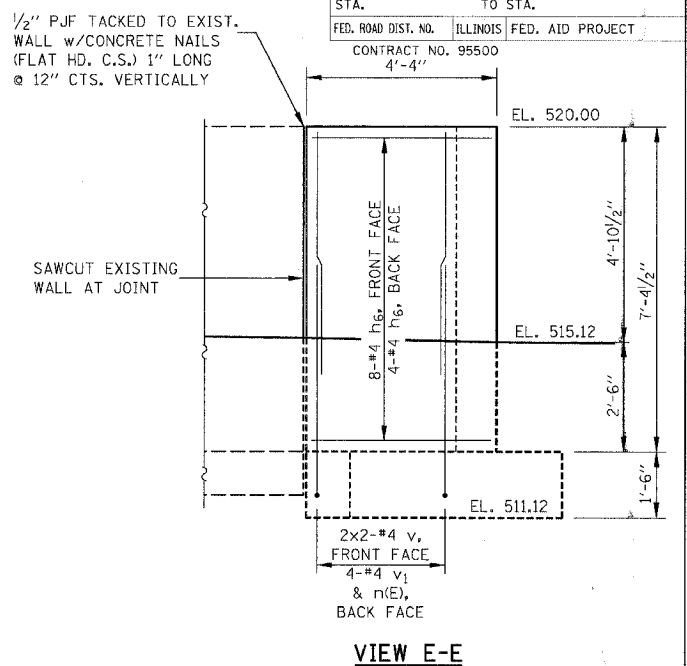
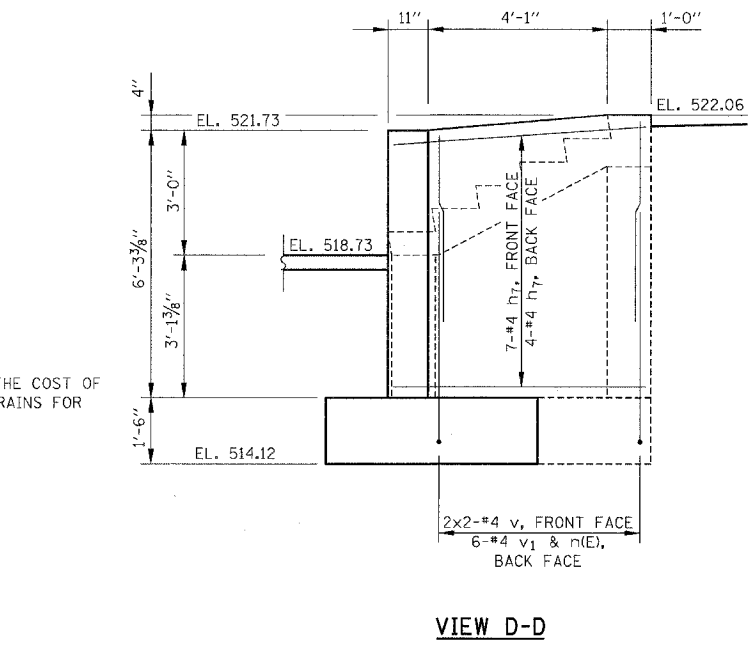
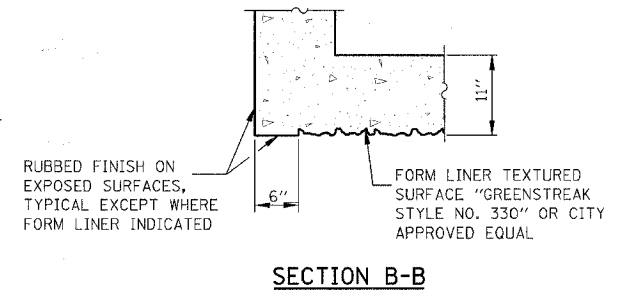
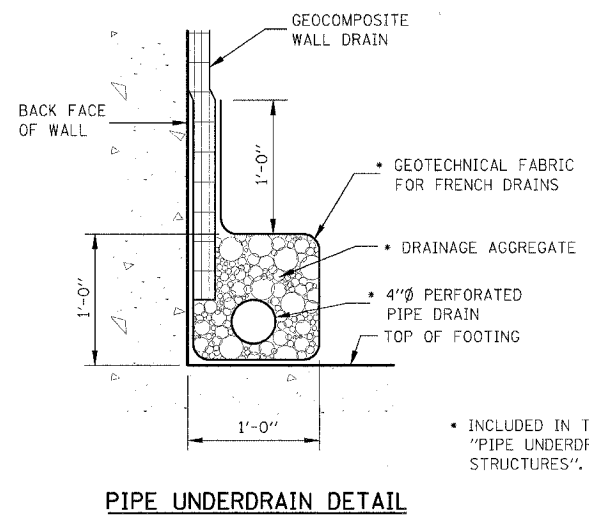
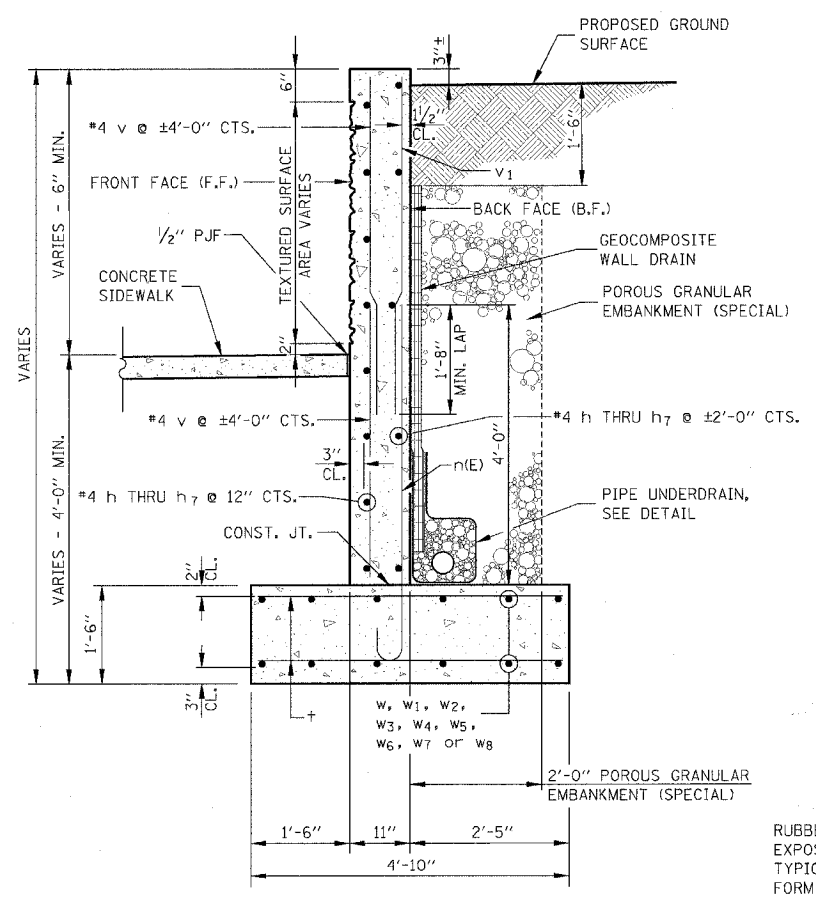
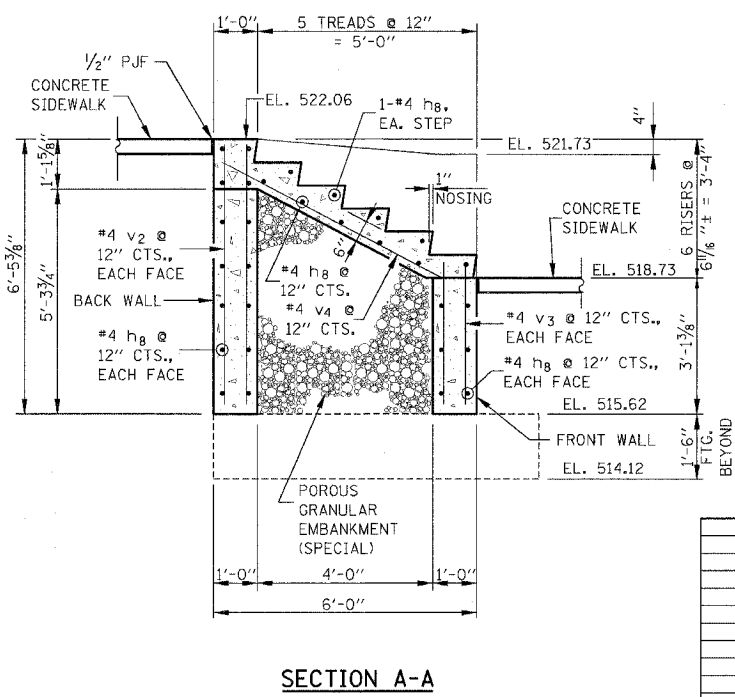
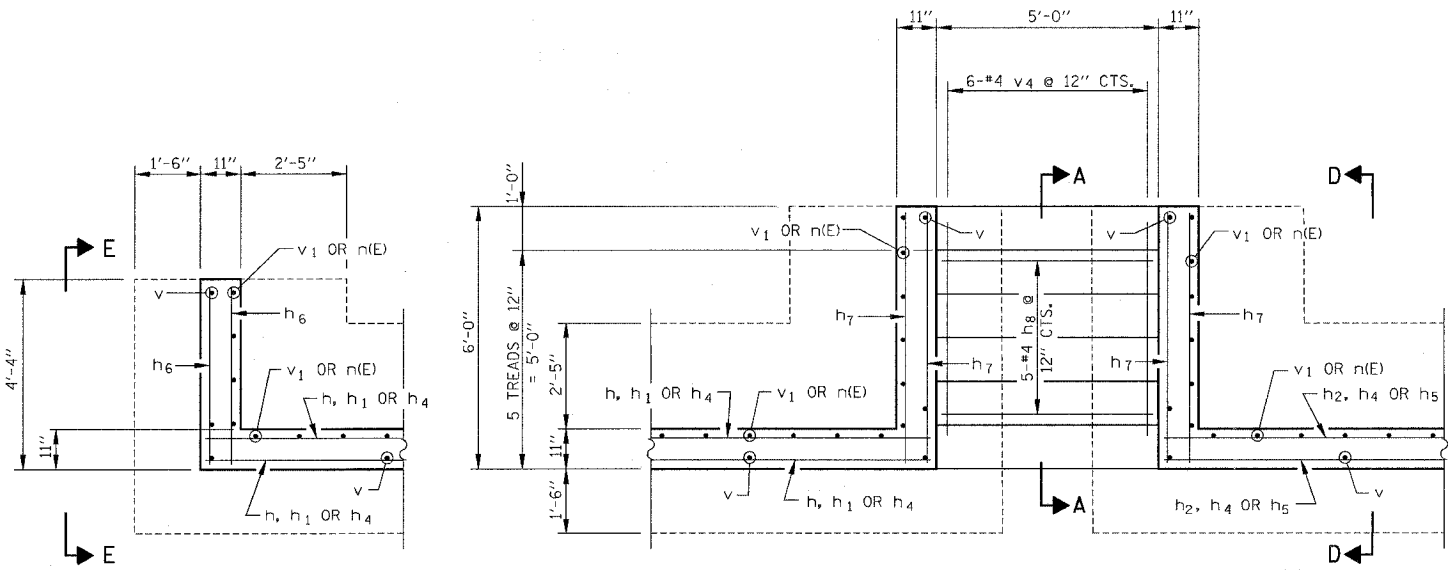


F.A.L. RTE.	SECTION	COUNTY	TOTAL SHEETS	SHEET NO.
8419	99-00048-01-PV	FAYETTE	142	101
STA.	TO STA.			
FED. ROAD DIST. NO.	ILLINOIS	FED. AID PROJECT		
CONTRACT NO. 95500		4'-4"		



BILL OF MATERIAL

BAR	NO.	SIZE	LENGTH	SHAPE
h	10	#4	33'-2"	—
h1	3	#4	10'-6"	—
h2	11	#4	36'-10"	—
h3	11	#4	12'-0"	—
h4	6	#4	24'-8"	—
h5	3	#4	8'-2"	—
h6	12	#4	4'-0"	—
h7	22	#4	5'-8"	—
h8	30	#4	4'-8"	—
n(E)	101	#4	5'-9"	U
t	160	#4	4'-6"	—
v	58	#4	4'-8"	—
v1	101	#4	5'-5"	—
v2	12	#4	6'-1"	—
v3	12	#4	3'-4"	—
v4	6	#4	5'-6"	—
w	12	#4	13'-6"	—
w1	12	#4	15'-4"	—
w2	12	#4	9'-8"	—
w3	12	#4	11'-2"	—
w4	12	#4	17'-8"	—
w5	12	#4	12'-2"	—
w6	12	#4	11'-8"	—
w7	12	#4	5'-6"	—
w8	24	#4	7'-2"	—
z	24	#4	4'-10"	—
z1	24	#4	5'-6"	—
REINFORCEMENT BARS		POUND	3,110	
REINFORCEMENT BARS, EPOXY COATED		POUND	390	
CONCRETE STRUCTURES		CJ YD	49.8	



REVISIONS	
NAME	DATE

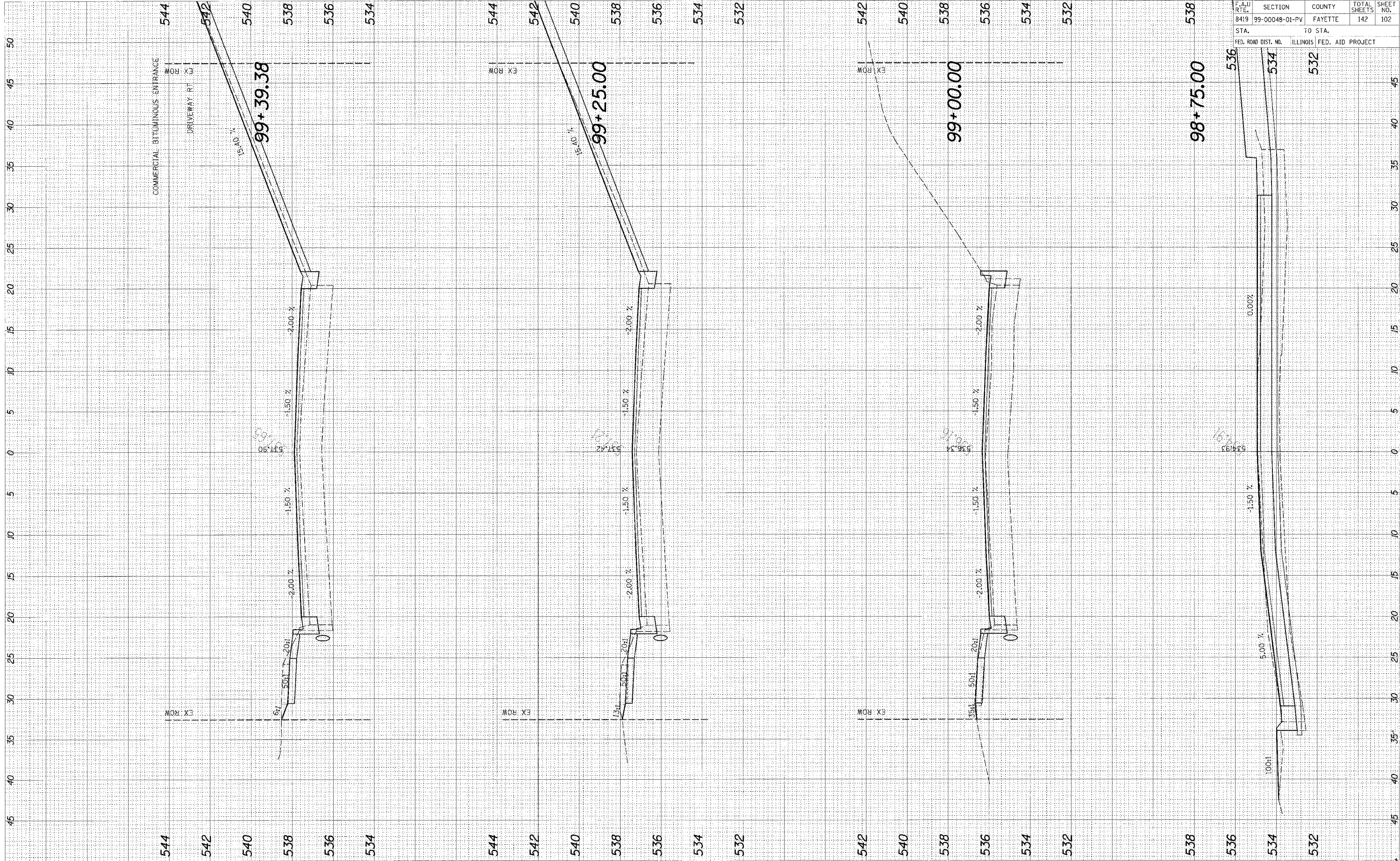
ILLINOIS DEPARTMENT OF TRANSPORTATION
RETAINING WALL DETAILS

SCALE: VERT. DATE
DRAWN BY KOJ KHL
CHECKED BY BMBGH

CADD FILE: /4812/retwall_dets_4460.dgn
PLOTTED: 01/23/2007

ORIGINAL SURVEY	BY	DATE
SURVEYED		
NOTE BOOK		
TEMPLATE		
AREAS		
AREAS CHECKED		

FINAL SURVEY	BY	DATE
SURVEYED		
NOTE BOOK		
TEMPLATE		
AREAS		
AREAS CHECKED		

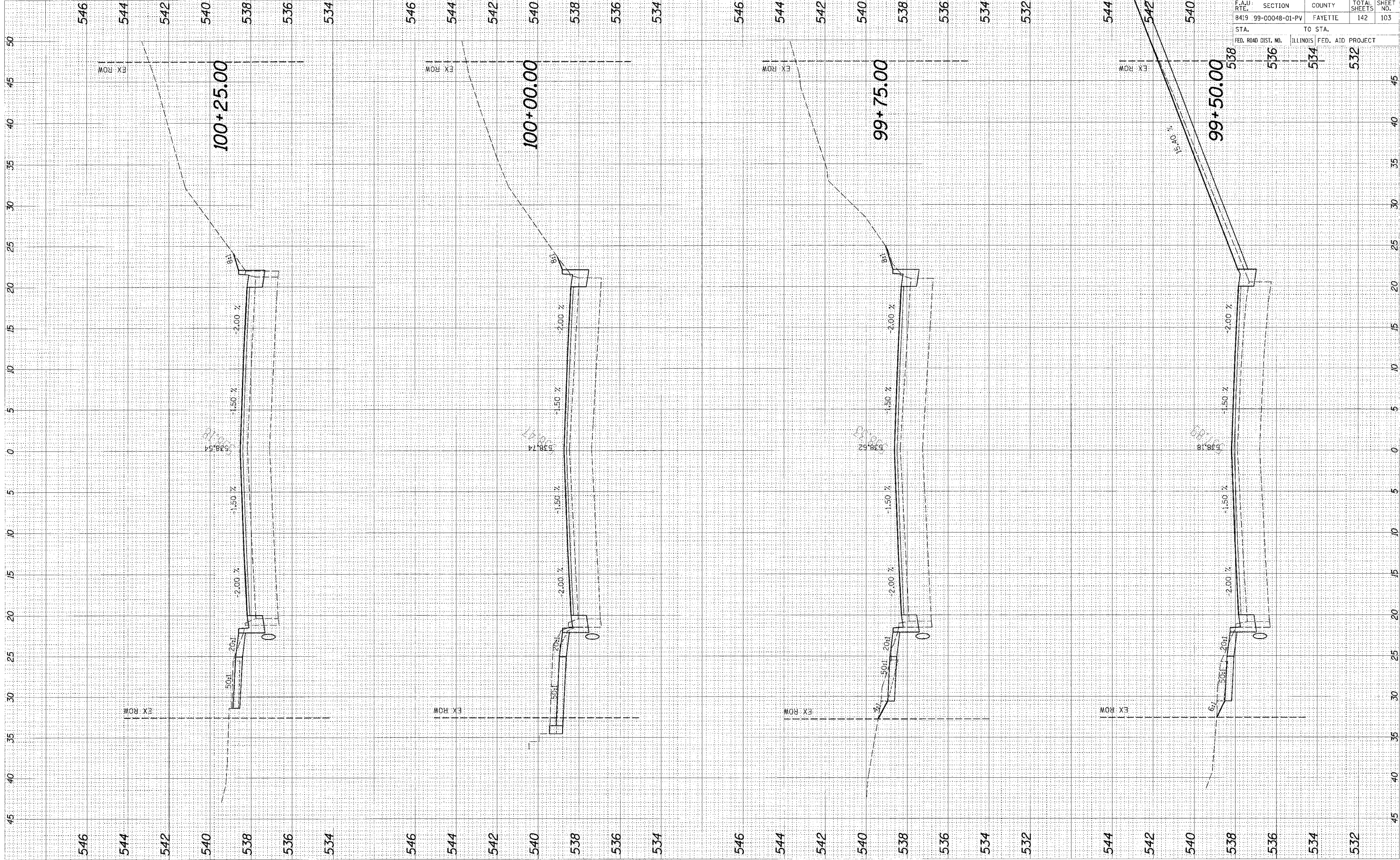


95580

F.A.U. RTE.	SECTION	COUNTY	TOTAL SHEETS	SHEET NO.
8419	99-00048-01-PV	FAYETTE	142	102
STA.		TO STA.		
FED. ROAD DIST. NO.		ILLINOIS FED. AID PROJECT		

JTB:R		DATE	
SURVED	BY		
NOTE BOOK	TEMPLATE		
AREAS	CHECKED		

FINAL SURVEY		DATE	
SURVED	BY		
NOTE BOOK	TEMPLATE		
AREAS	CHECKED		



95500

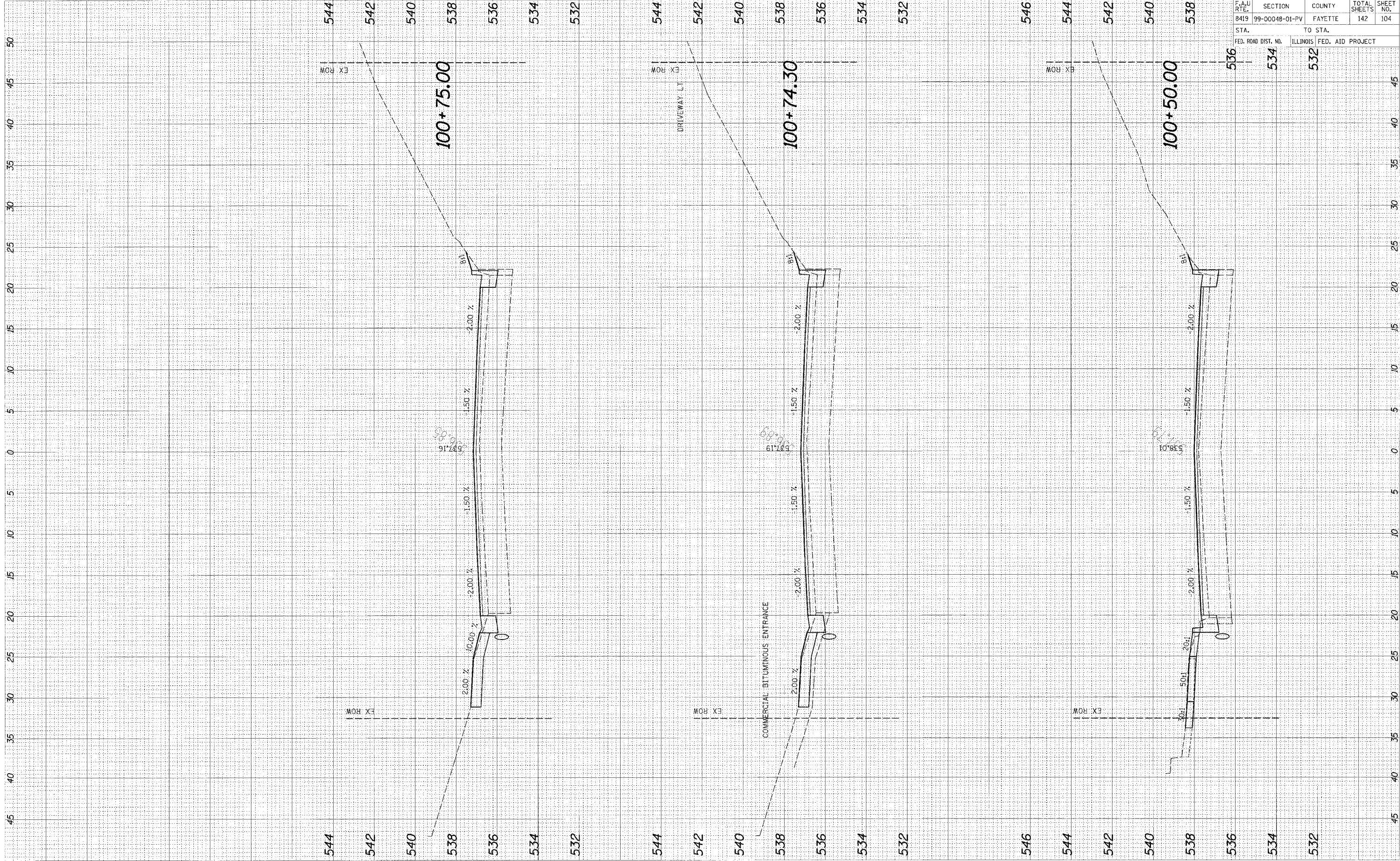
F.A.U. RTE.	SECTION	COUNTY	TOTAL SHEETS	SHEET NO.
8419	99-00048-01-PV	FAYETTE	142	103

STA.	TO STA.	FED. ROAD DIST. NO.	ILLINOIS	FED. AID	PROJECT
538	536		534		532

CADD FILE: /4812/ks_Goldthrf.dgn
 PLOTTED: 01/23/2007

ORIGINAL SURVEY	DATE
NOTE BOOK	NO.
TEMP. DATE	
AREAS CHECKED	

FINAL SURVEY	DATE
NOTE BOOK	NO.
TEMP. DATE	
AREAS CHECKED	



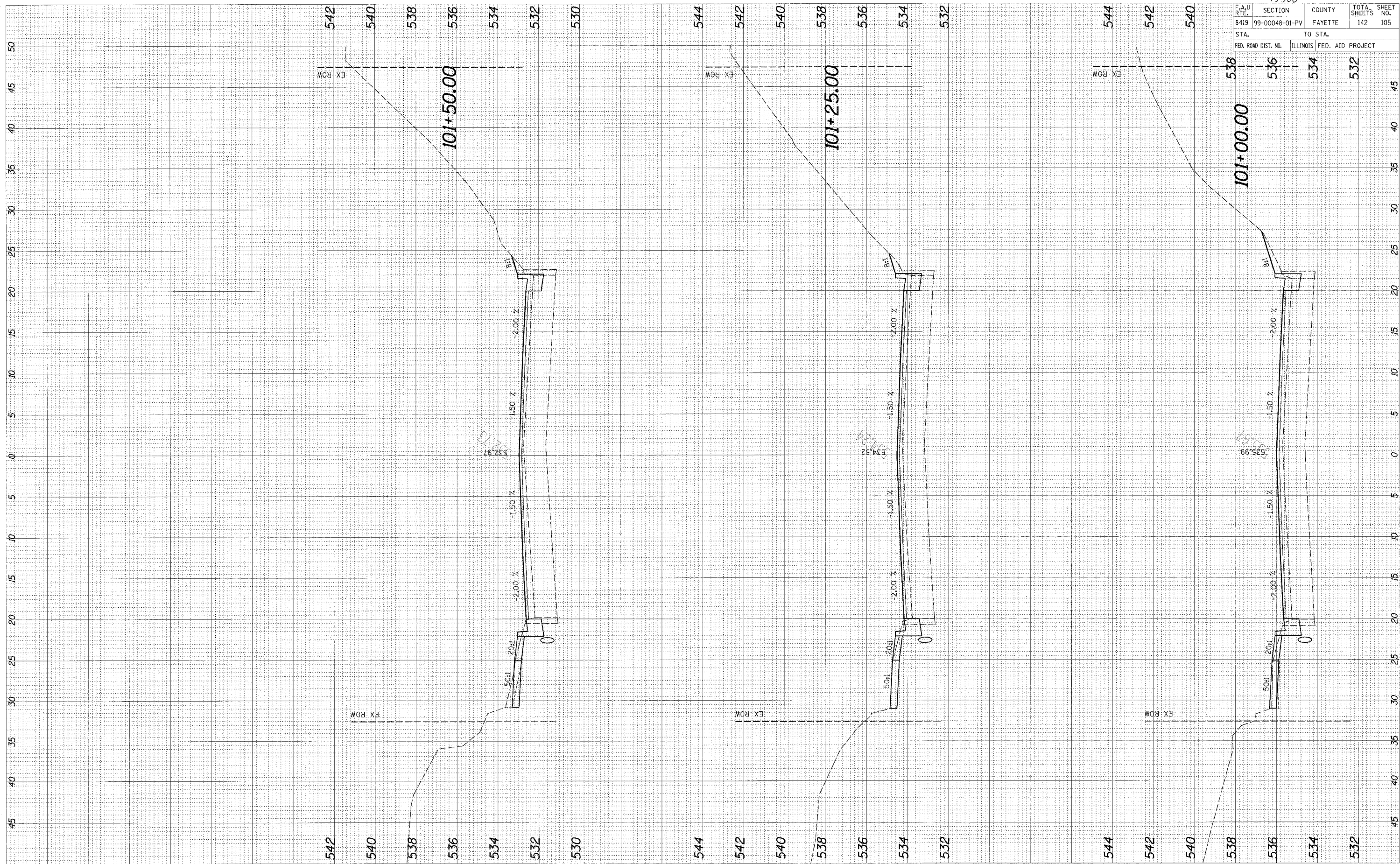
95500

F.A.U. RTE.	SECTION	COUNTY	TOTAL SHEETS	SHEET NO.
8419	99-00048-01-PV	FAYETTE	142	104
STA.		TO STA.		
FED. ROAD DIST. NO.		ILLINOIS FED. AID PROJECT		
	534	532		

CADD FILE: /4802/ks_GoldwinF.dgn
 PLOTTED: 01/23/2007

ORIGINAL SURVEY
 NOTE BOOK
 BY: [Signature]

FINAL SURVEY
 NOTE BOOK
 BY: [Signature]



95500

F.A.U. RTE.	SECTION	COUNTY	TOTAL SHEETS	SHEET NO.
8419	99-00048-01-PV	FAYETTE	142	105
STA.		TO STA.		
FED. ROAD DIST. NO.		ILLINOIS FED. AID PROJECT		

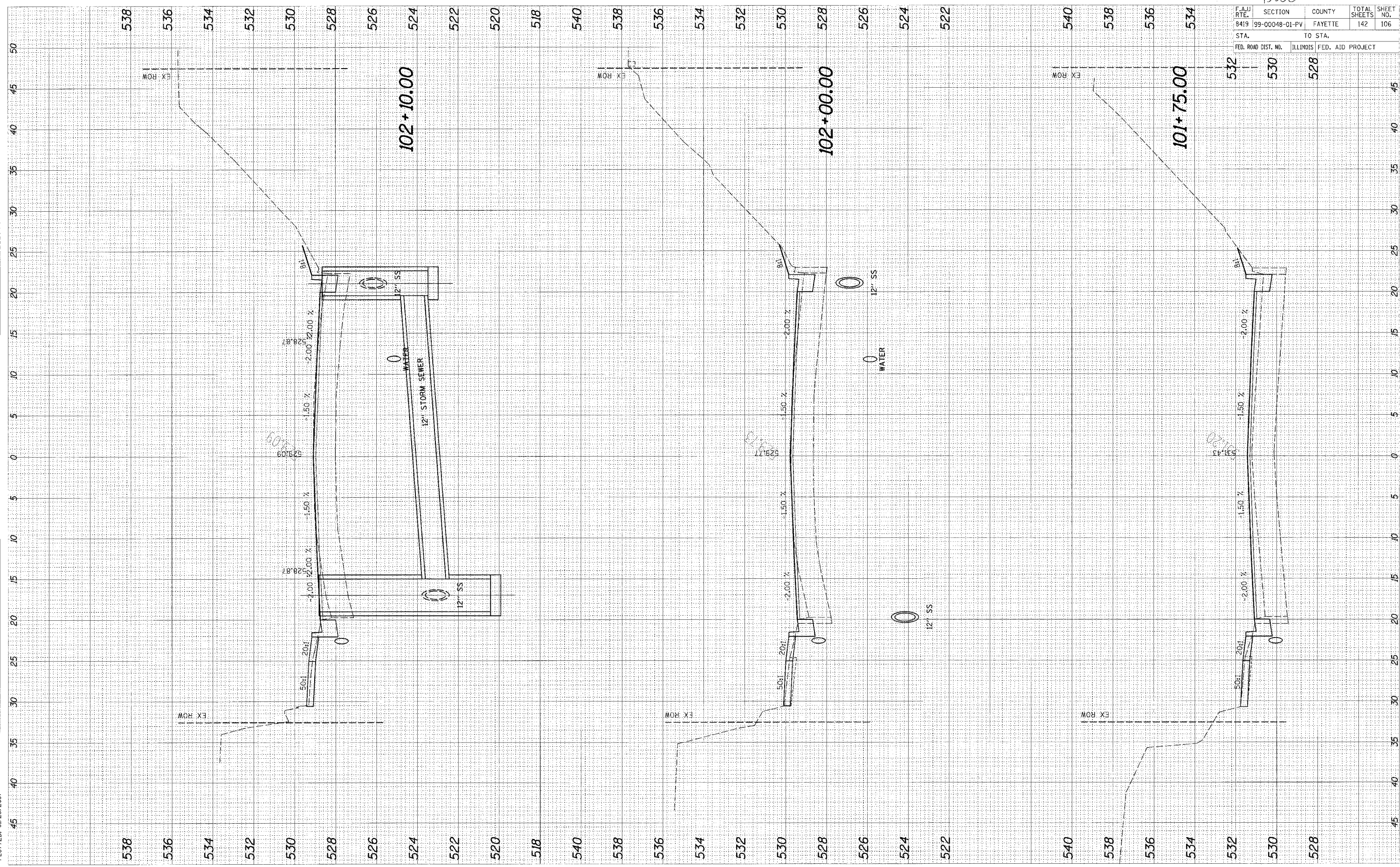
95600

F.A.U. RTE.	SECTION	COUNTY	TOTAL SHEETS	SHEET NO.
8419	99-00048-01-PV	FAYETTE	142	106
STA.		TO STA.		
FED. ROAD DIST. NO.		ILLINOIS FED. AID PROJECT		

FINAL SURVEY	DATE
BY	
NO. AREAS CHECKED	

ORIGINAL SURVEY	DATE
BY	
NO. AREAS CHECKED	

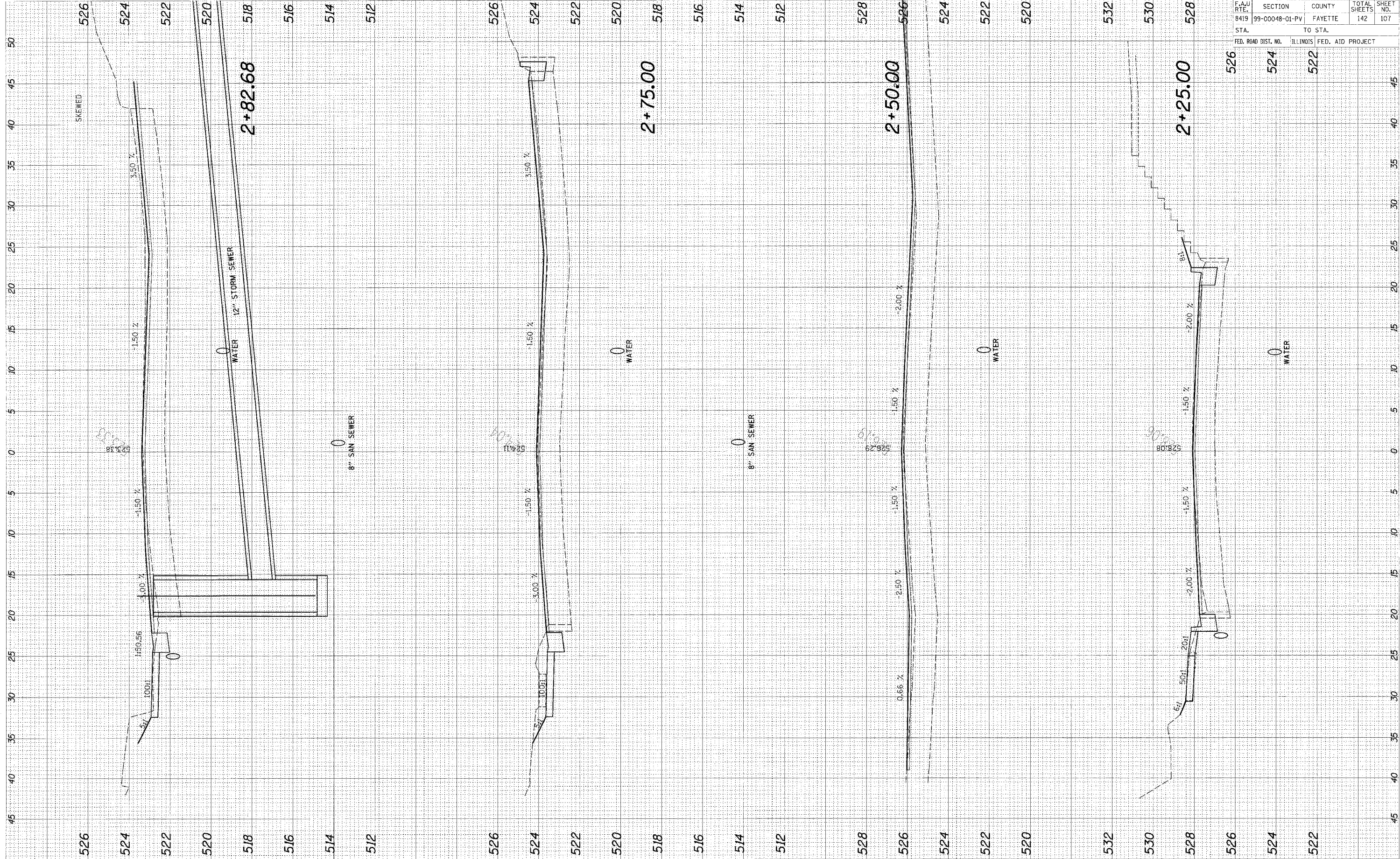
CADD FILE: /4812/ks_GoldthF.dgn
 PLOTTED: 01/23/2007



CADD FILE: /4812/ks.SewerInlet.dgn
 PLOTTED: 01/23/2007

ORIGINAL SURVEY	DATE
DATE	BY
NOTE BOOK	TEMP. DATE
AREAS	AREAS CHECKED

FINAL SURVEY	DATE
DATE	BY
NOTE BOOK	TEMP. DATE
AREAS	AREAS CHECKED



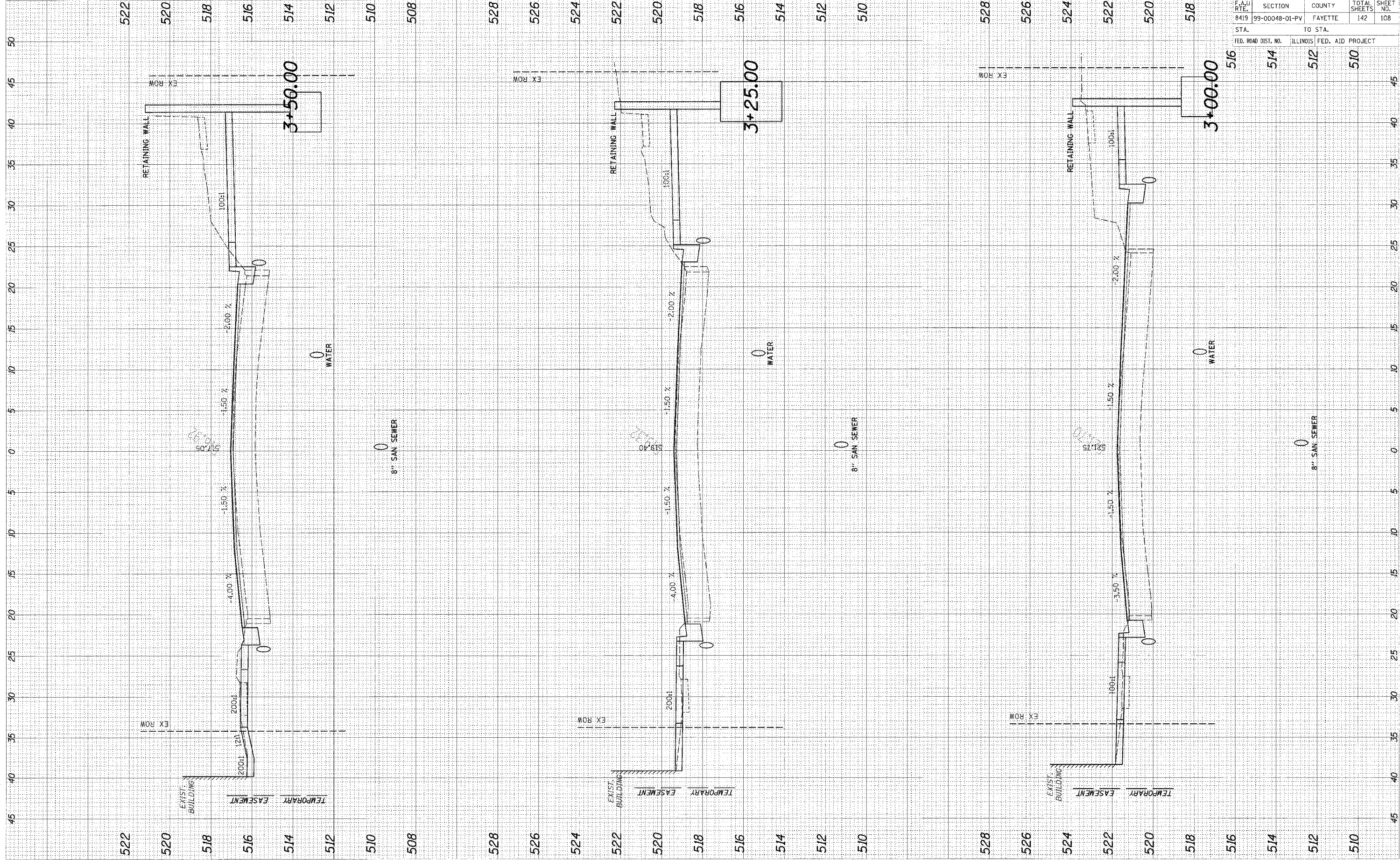
95500

F.A.U. RTE.	SECTION	COUNTY	TOTAL SHEETS	SHEET NO.
8419	99-00048-01-PV	FAYETTE	142	107
STA.		TO STA.		
FED. ROAD DIST. NO.		ILLINOIS FED. AID PROJECT		
	524		522	

CADD FILE: /4812/ks-CaddInfo.dgn
 PLOTTED: 01/23/2007

ORIGINAL SURVEY	BY	DATE
SURVEY		
NOTE BOOK		
TEMPLATE		
AREAS		
AREAS CHECKED		

FINAL SURVEY	BY	DATE
SURVEY		
NOTE BOOK		
TEMPLATE		
AREAS		
AREAS CHECKED		



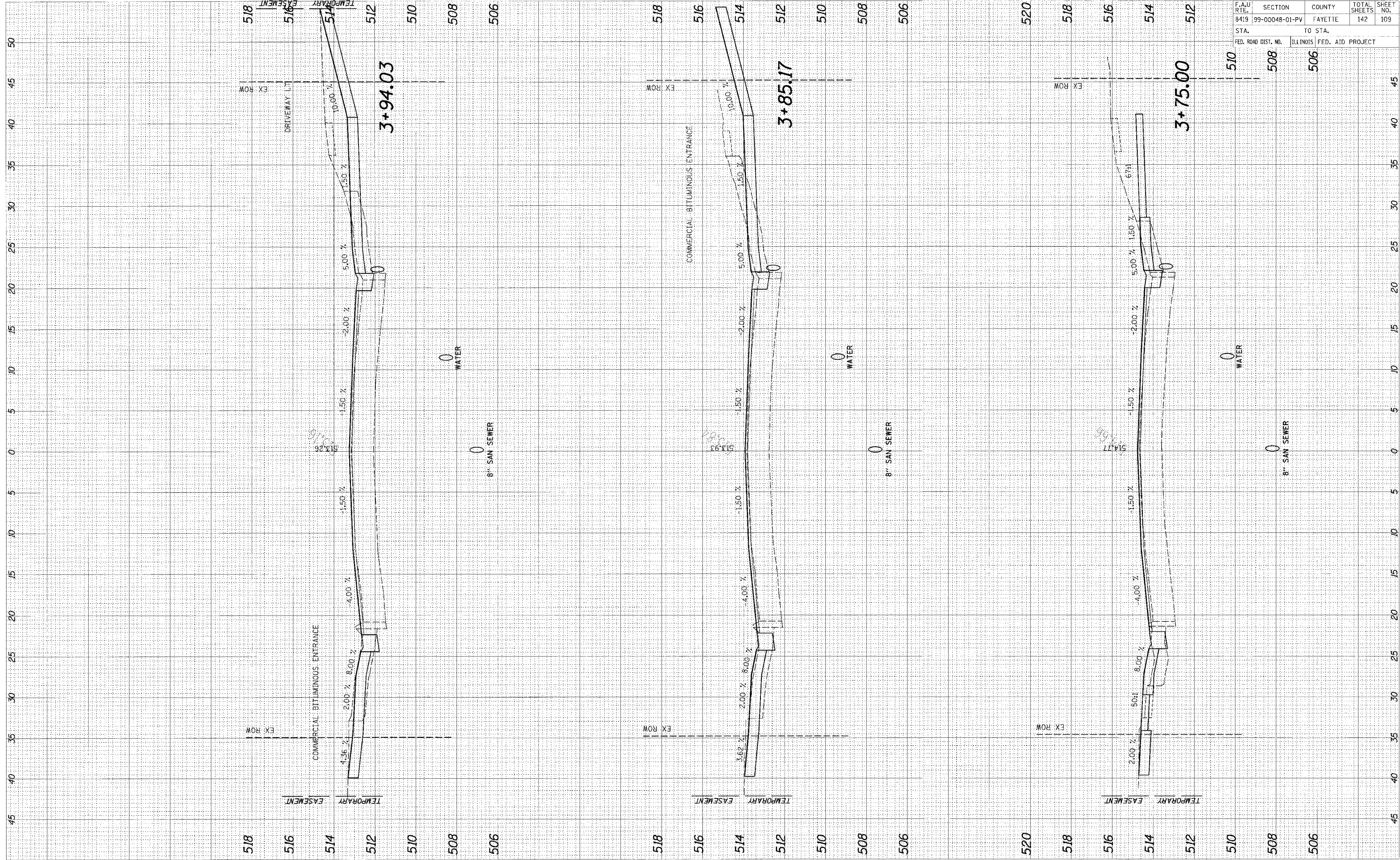
95500

F.A. RTE.	SECTION	COUNTY	TOTAL SHEETS	SHEET NO.
8419	99-00048-01-PV	FAYETTE	142	108
STA.		TO STA.		
FED. ROAD DIST. NO.		ILLINOIS FED. AID PROJECT		
	514	512	510	

CADD FILE: /482/xs_GeodwinF.dgn
 PLOTTEL: 01/23/2007

ORIGINAL SURVEY	B7	DATE
SURVEY		
NOTE BOOK		
TEMPLATE		
AREAS CHECKED		

FINAL SURVEY	B7	DATE
SURVEY		
NOTE BOOK		
TEMPLATE		
AREAS CHECKED		



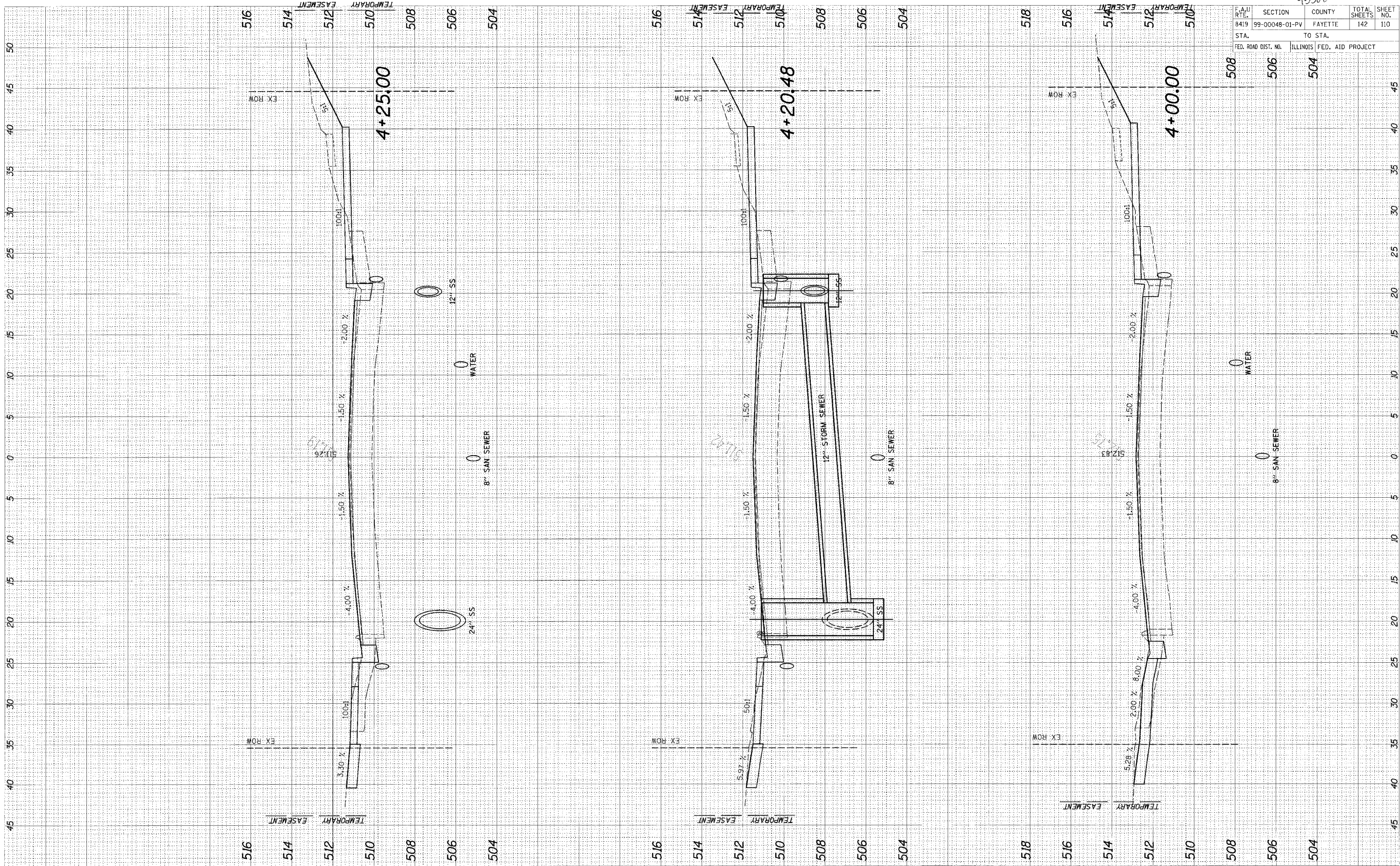
F.A.U. RTE.	SECTION	COUNTY	TOTAL SHEETS	SHEET NO.
8419	99-00048-01-PV	FAYETTE	142	109
STA.	TO STA.			
FED. ROAD DIST. NO.	ILLINOIS		FED. AID PROJECT	

9558

CADD FILE: /4812/ks_Cadd/HrC.dgn
 PLOTTED: 01/23/2007

ORIGINAL SURVEY	BY	DATE
NOTE BOOK	TEMPLAT	
AREAS		
AREAS CHECKED		

FINAL SURVEY	BY	DATE
NOTE BOOK	TEMPLAT	
AREAS		
AREAS CHECKED		

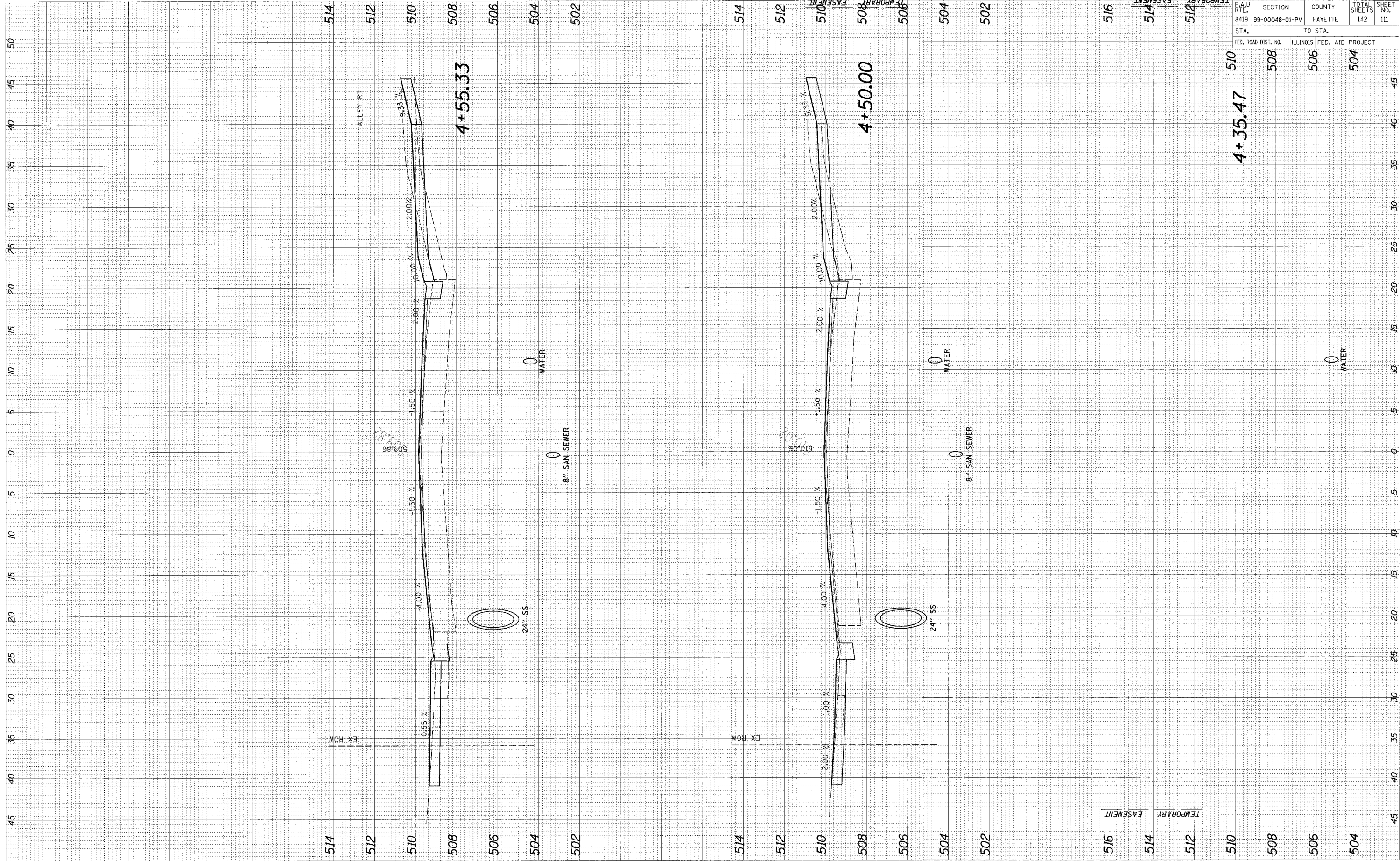


F.A.I. RT.	SECTION	COUNTY	TOTAL SHEETS	SHEET NO.
8419	99-00048-01-PV	FAYETTE	142	110
STA.	TO STA.		FED. ROAD DIST. NO.	ILLINOIS FED. AID PROJECT
	508	506	504	

96500

ORIGINAL SURVEY	DATE
NOTE BOOK	
AREAS	
MEAS. CHECKED	

FINAL SURVEY	DATE
NOTE BOOK	
AREAS	
MEAS. CHECKED	

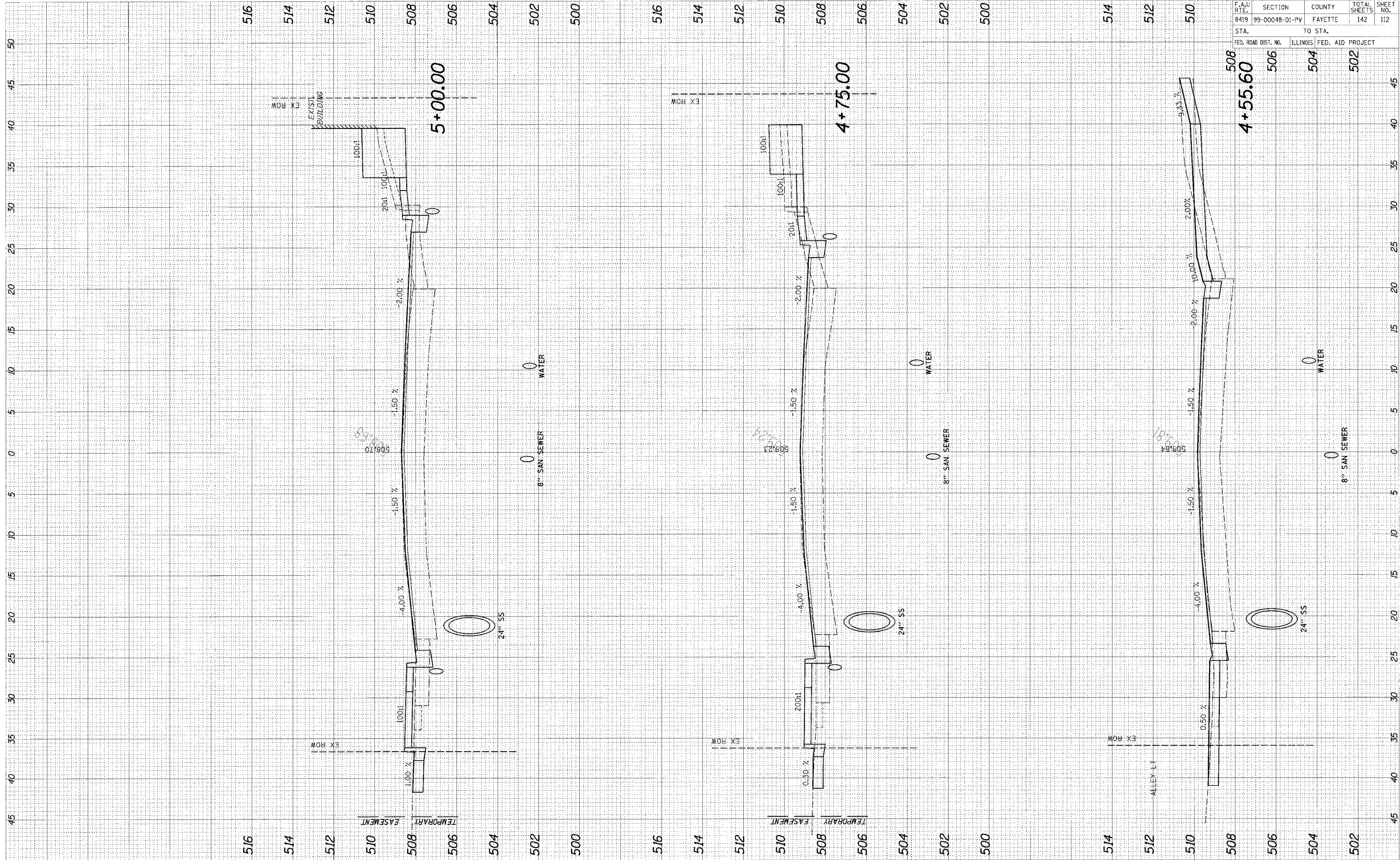


F.A.U. RTE.	SECTION	COUNTY	TOTAL SHEETS	SHEET NO.
8419	99-00048-01-PV	FAYETTE	142	111
STA.	TO STA.		FED. ROAD DIST. NO.	ILLINOIS FED. AID PROJECT
510	508	506	504	

CADD FILE: /4812/ks_061017hF.dgn
 PLOTTED: 01/23/2007

ORIGINAL SURVEY	DATE
NOTE BOOK	
AREAS	
AREAS CHECKED	

FINAL SURVEY	DATE
NOTE BOOK	
AREAS	
AREAS CHECKED	



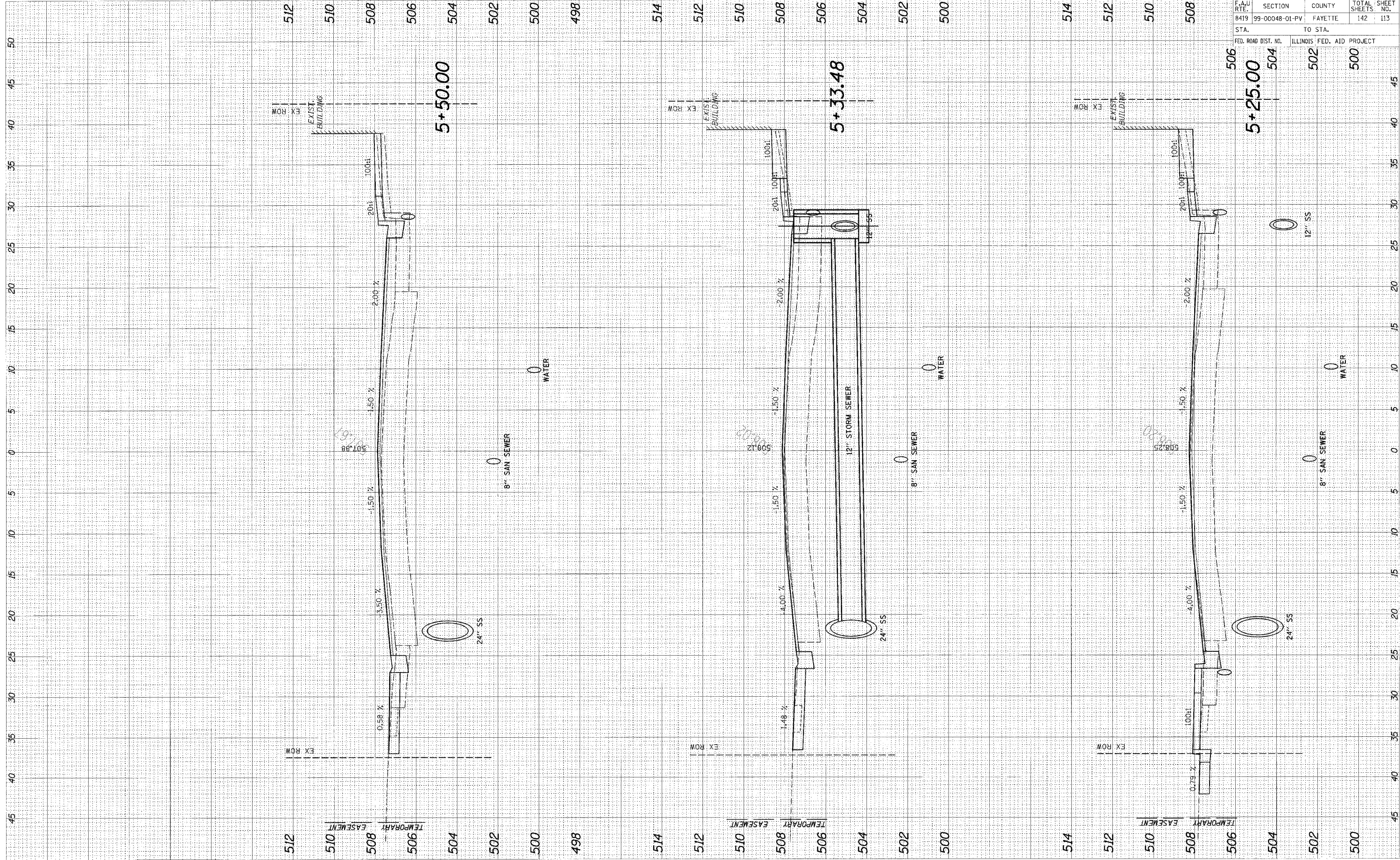
F.A.U. RTE.	SECTION	COUNTY	TOTAL SHEETS	SHEET NO.
8419	99-00048-01-PV	FAYETTE	142	112
STA.	TO STA.			
FED. ROAD DIST. NO.	ILLINOIS FED. AID PROJECT			

95500

CADD FILE: /4812/ks_GoedertInf.dgn
 PLOTTED: 01/23/2007

CRITICAL	DATE
SURVEY	BY
NOTE BOOK	
AREAS	
AREAS CHECKED	

FINAL	DATE
SURVEY	BY
NOTE BOOK	
AREAS	
AREAS CHECKED	

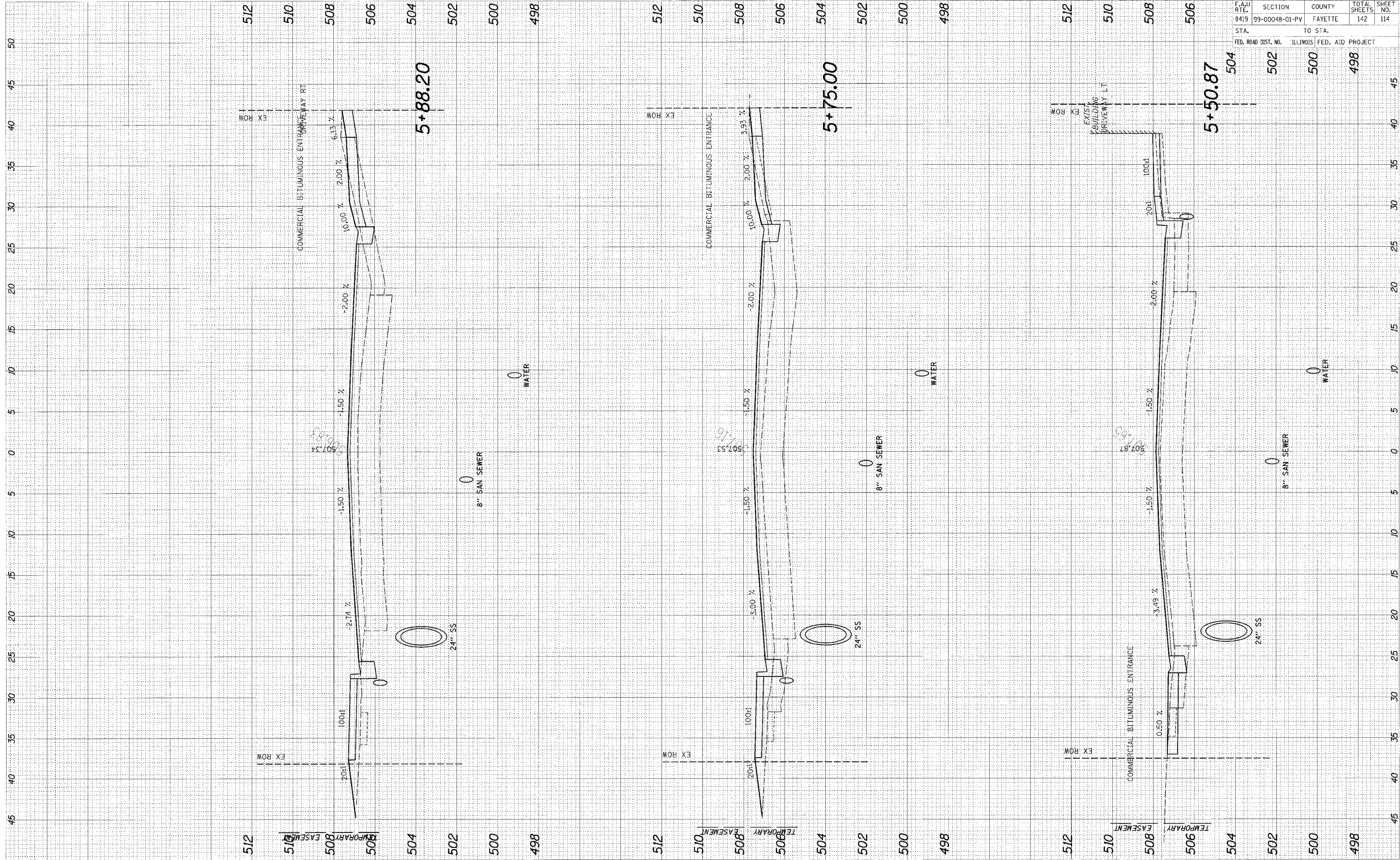


95600

F.A.U. RTE.	SECTION	COUNTY	TOTAL SHEETS	NO.
B419	99-00048-01-PV	FAYETTE	142	113
STA.	TO STA.			
FED. ROAD DIST. NO.	ILLINOIS FED. AID PROJECT			
	506	504	502	500

ORIGINAL SURVEY	DATE
SURVEY	DT
NOTE BOOK	
TEMPLATE	
AREAS	
AREAS CHECKED	

FINAL SURVEY	DATE
SURVEY	DT
NOTE BOOK	
TEMPLATE	
AREAS	
AREAS CHECKED	



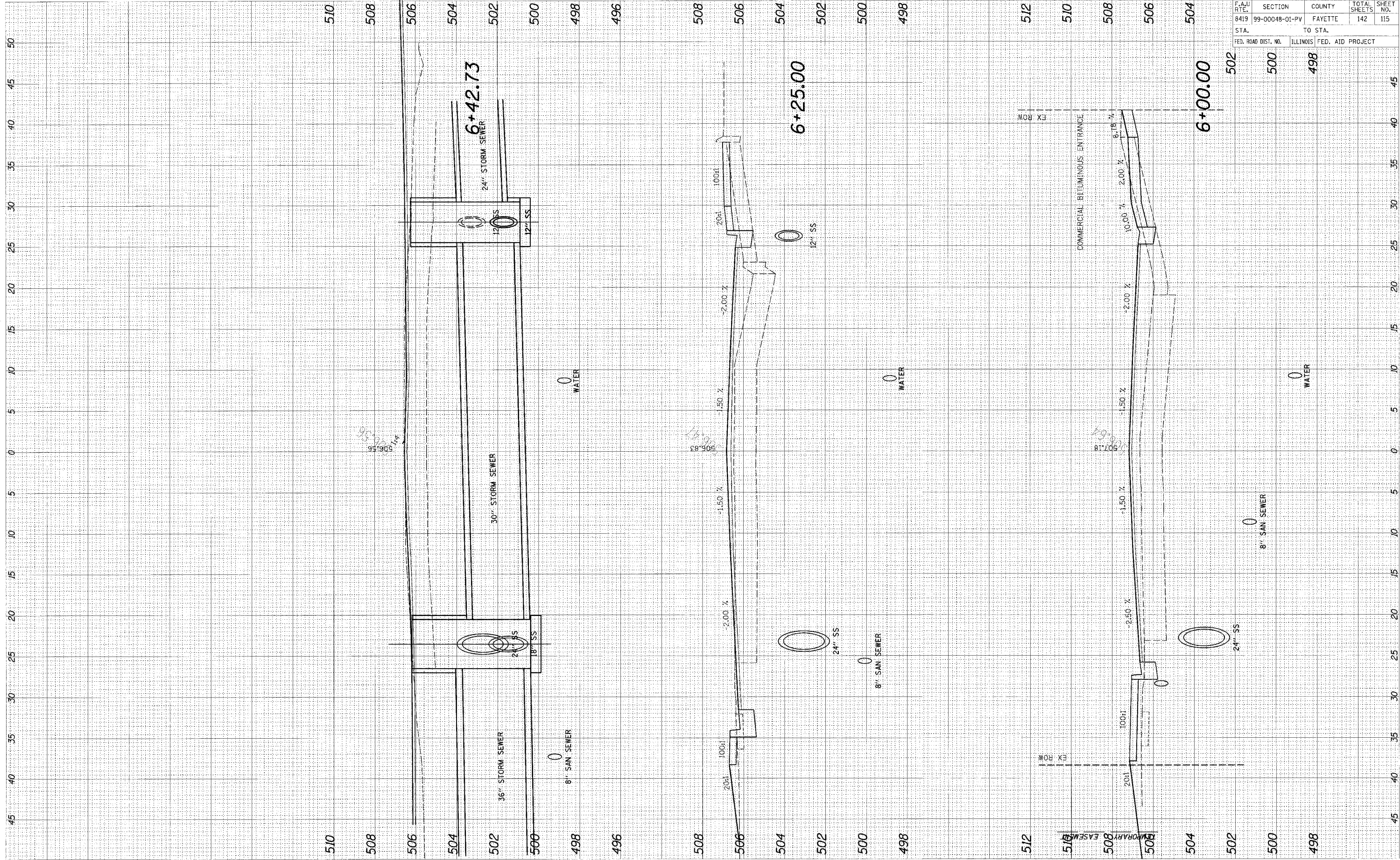
95500

F.A.U. RTE.	SECTION	COUNTY	TOTAL SHEETS	SHEET NO.
8419	99-00048-01-PV	FAYETTE	142	114
STA.	TO STA.			
FED. ROAD DIST. NO.	ILLINOIS	FED. AID	PROJECT	

CADD FILE: /4812/ys-Goldwin-F.dgn
 PLOTTED: 01/23/2007

ORIGINAL SURVEY	DATE
SUPERSEDED	BY
NOTE BOOK	
TEMP. PLATE	
AREAS	
AREAS CHECKED	

FINAL SURVEY	DATE
SUPERSEDED	BY
NOTE BOOK	
TEMP. PLATE	
AREAS	
AREAS CHECKED	



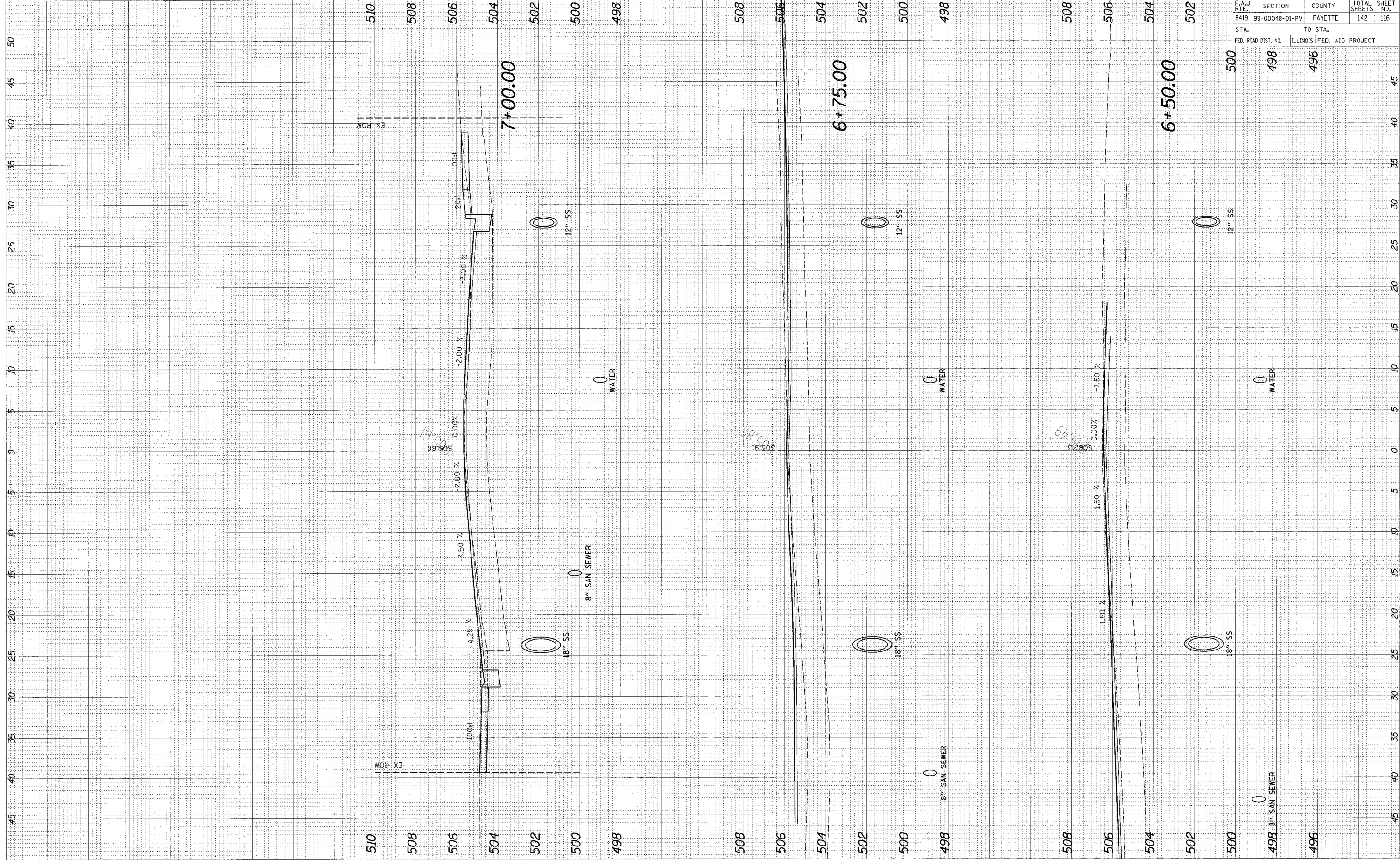
96570

F.A.U. RTE.	SECTION	COUNTY	TOTAL SHEETS	SHEET NO.
8419	99-00048-01-PV	FAYETTE	142	115
STA.		TO STA.		
FED. ROAD DIST. NO.		ILLINOIS	FED. AID PROJECT	
		500	498	

CADD FILE: 14812.rvt.000.dwg
 PLOTTED: 01/23/2007

ORIGINAL	DATE
SURVEY	
NOTE BOOK	
TEMP. DATE	
AREAS	
INHAUS CHECKED	

FINAL	DATE
SURVEY	
NOTE BOOK	
TEMP. DATE	
AREAS	
INHAUS CHECKED	



95600

F.A.U. RTE.	SECTION	COUNTY	TOTAL SHEETS	SHEET NO.
B419	99-00048-01-PV	FAYETTE	142	116
STA.		TO STA.		
FED. ROAD DIST. NO.		ILLINOIS FED. AID PROJECT		

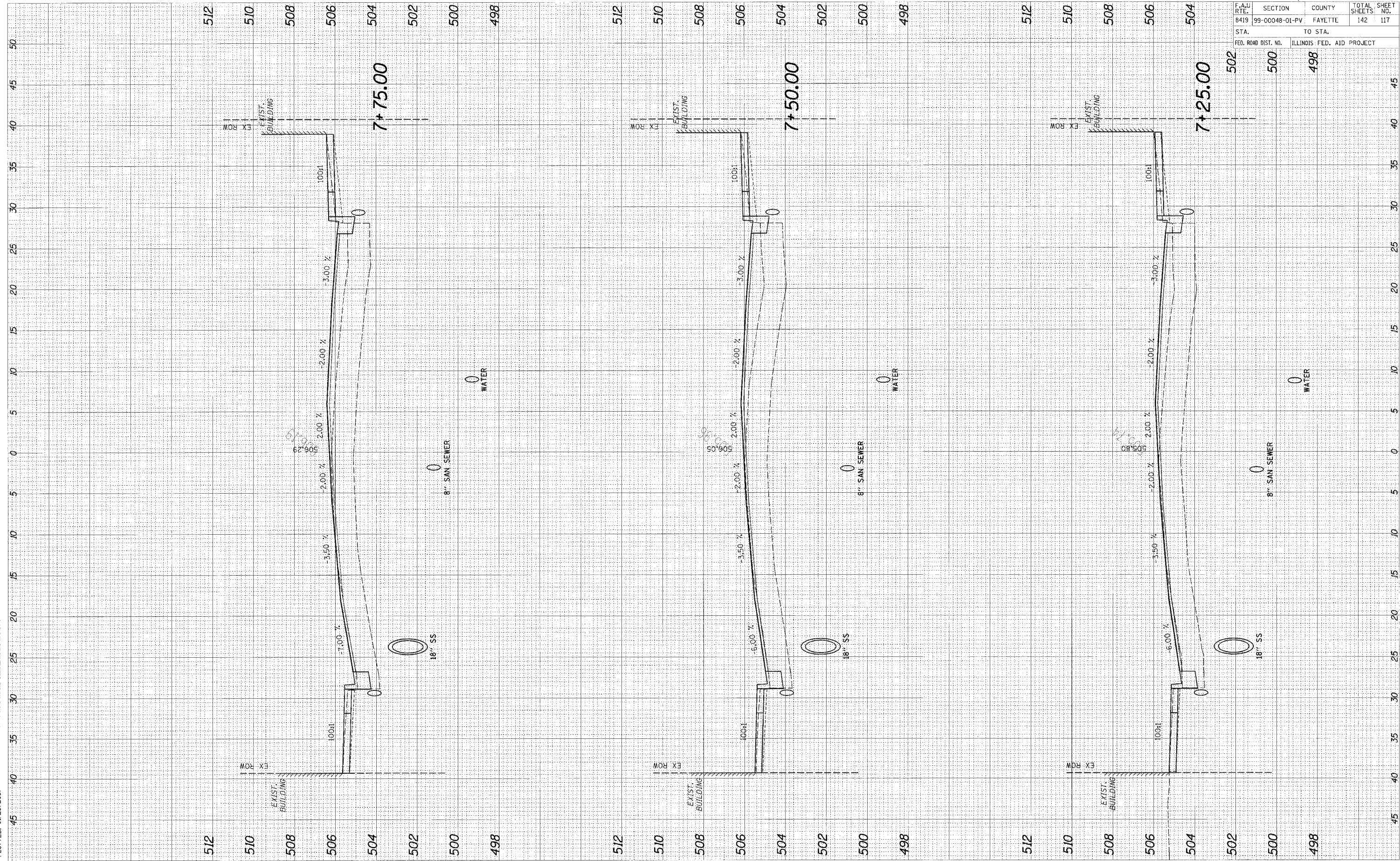
95500

F.A.J. RTE.	SECTION	COUNTY	TOTAL SHEETS	NO.
B419	99-00048-01-PV	FAYETTE	142	117
STA.	TO STA.			
FED. ROAD DIST. NO.	ILLINOIS FED. AID PROJECT			

FINAL SURVEY	DATE
SUBMITTED	BY
NOTE BOOK	
AREAS	
CHECKED	

ORIGINAL SURVEY	DATE
SUBMITTED	BY
NOTE BOOK	
AREAS	
CHECKED	

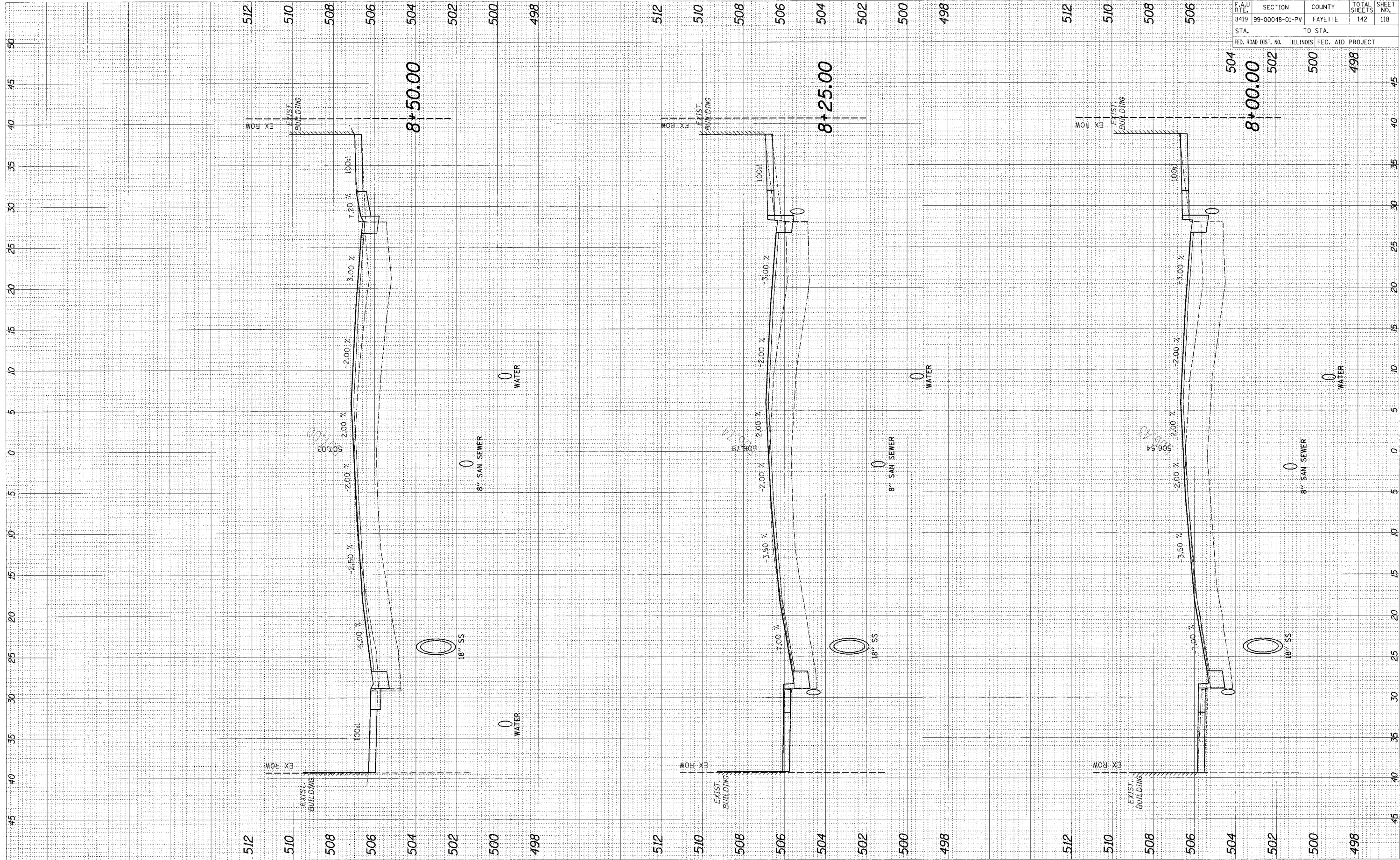
CADD FILE: /4612/ks.Gowdhrin.dgn
 PLOTTED: 01/23/2007



CADD FILE: \\4812\as\Gehlhof.dgn
 PLOTTED: 01/23/2007

ORIGINAL SURVEY	DATE
NO. BOOK	TEMP. DATE
NO. SHEETS	AREAS CHECKED

FINAL SURVEY	DATE
NO. BOOK	TEMP. DATE
NO. SHEETS	AREAS CHECKED



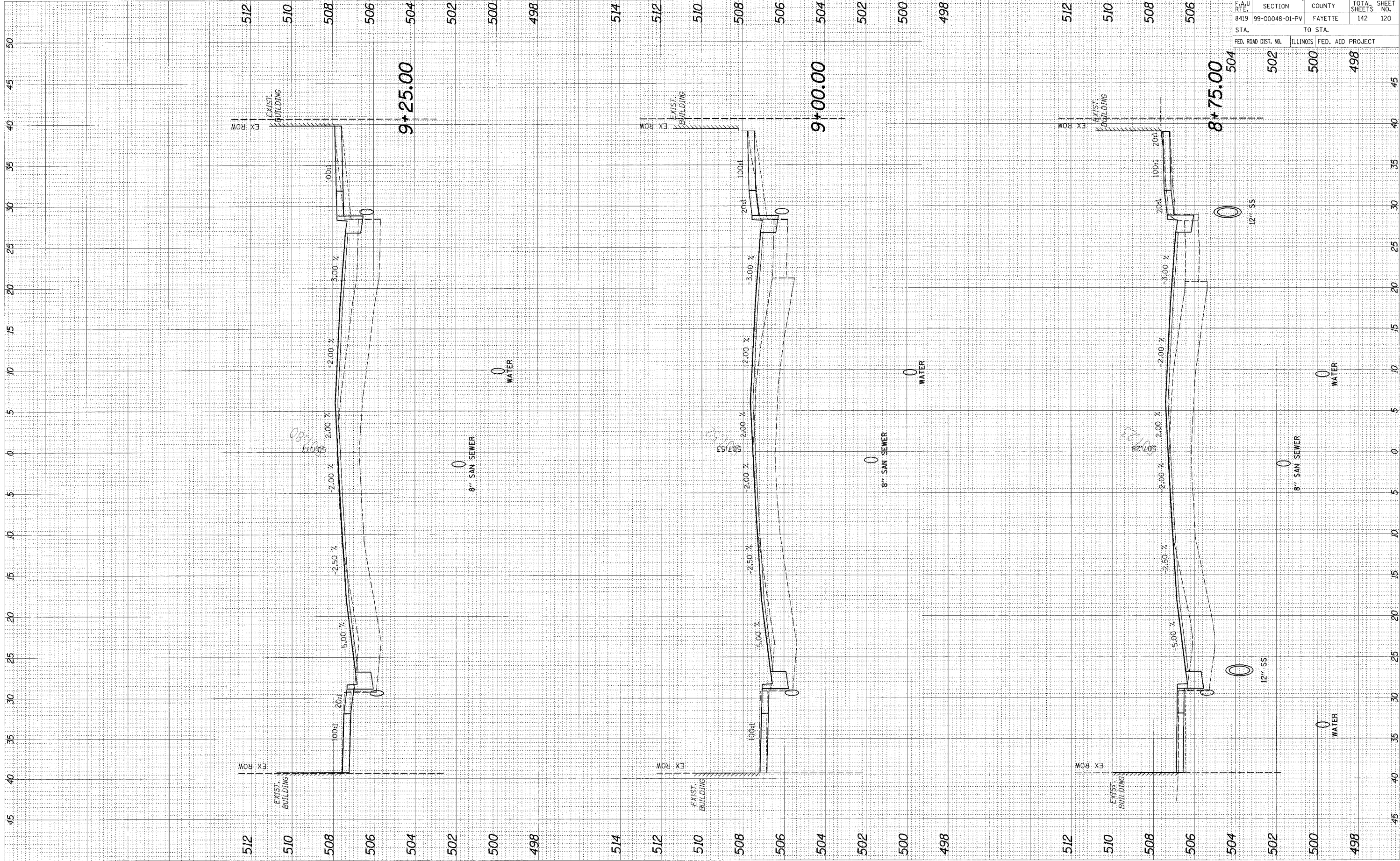
95500

F.A.U. RTE.	SECTION	COUNTY	TOTAL SHEETS	SHEET NO.
B419	99-00048-01-PV	FAYETTE	142	118
STA.	TO STA.			
FED. ROAD DIST. NO.	ILLINOIS	FED. AID PROJECT		

CADD FILE: /4812/ks-2007/ks-2007.dgn
 PLOTTED: 01/23/2007

ORIGINAL SURVEY	BY	DATE
NOTE BOOK		
AREAS CHECKED		
NO.		

FINAL SURVEY	BY	DATE
NOTE BOOK		
AREAS CHECKED		
NO.		



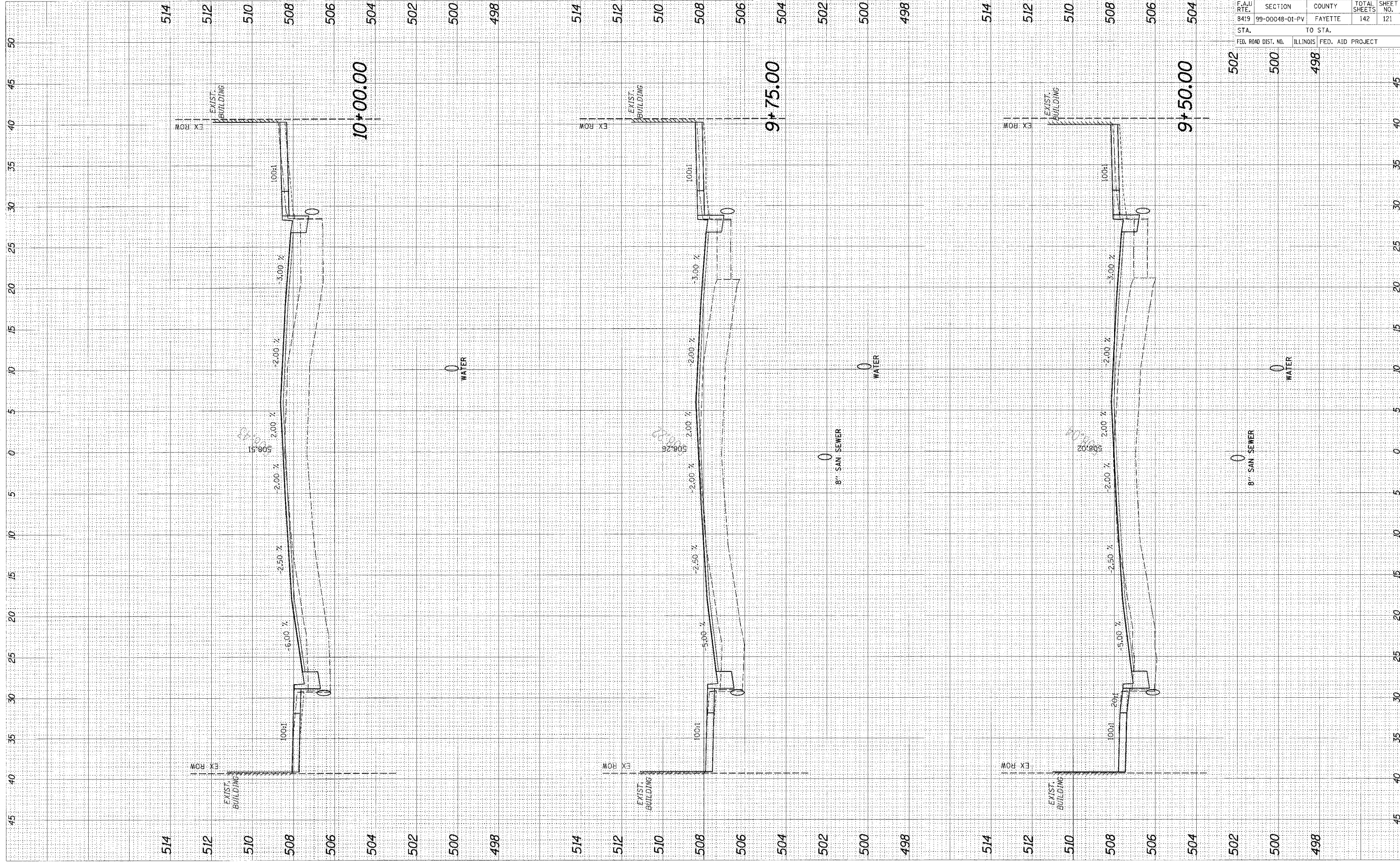
F.A.U. RT.	SECTION	COUNTY	TOTAL SHEETS	SHEET NO.
8419	99-00048-01-PV	FAYETTE	142	120
STA.		TO STA.		
FED. ROAD DIST. NO.		ILLINOIS	FED. AID PROJECT	

95500

CADD FILE: 14812 As_Goldrnf.dgn
 PLOTTED: 01/23/2007

ORIGINAL SURVEY	DATE
SURVEYED	
PLOTTED	
10" = 1' BLOCK	
AREAS CHECKED	
NO.	

FINAL SURVEY	DATE
SURVEYED	
PLOTTED	
10" = 1' BLOCK	
AREAS CHECKED	
NO.	



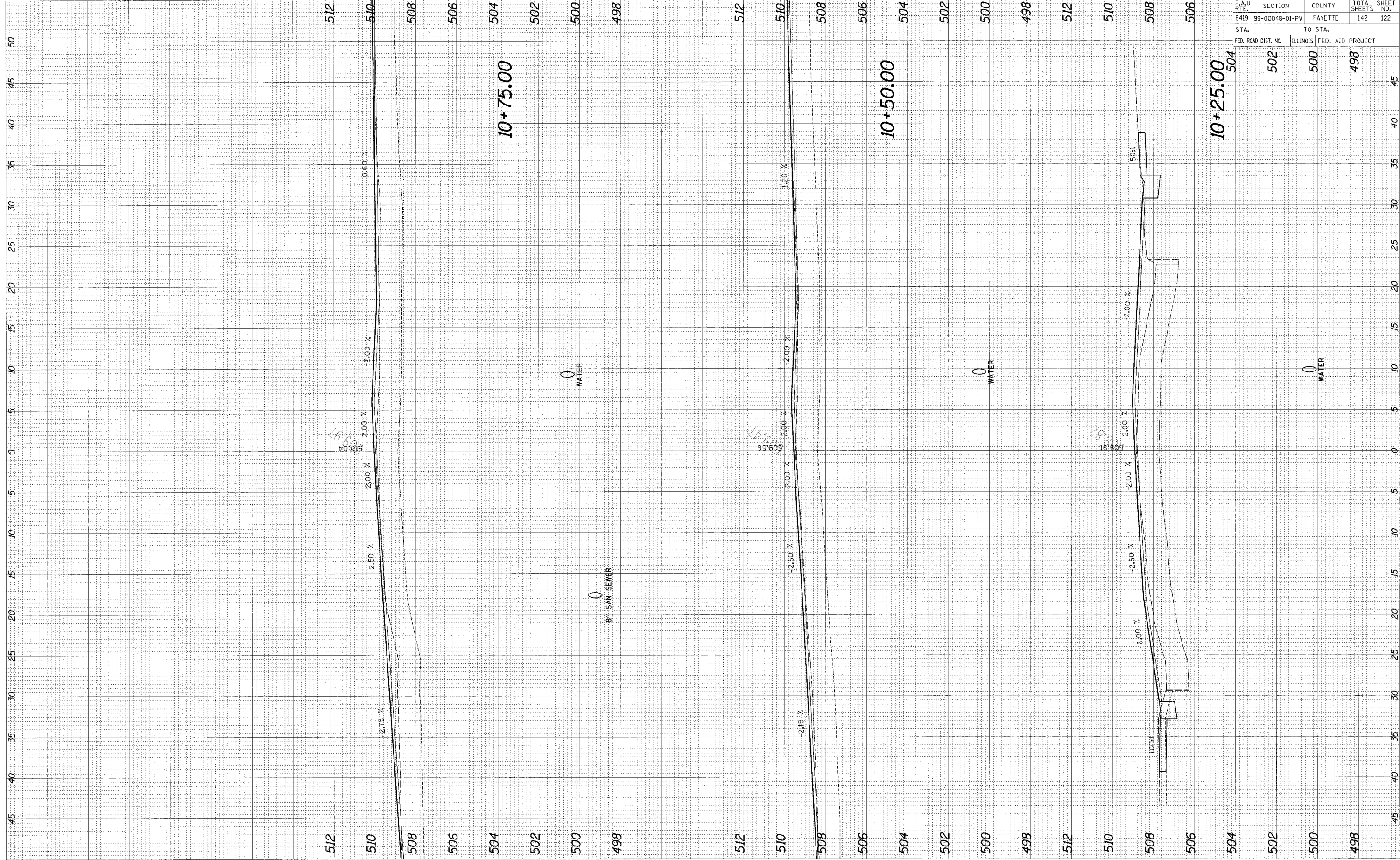
95500

F.A.U. RTE.	SECTION	COUNTY	TOTAL SHEETS	SHEET NO.
8419	99-00048-01-PV	FAYETTE	142	121
STA.		TO STA.		
FED. ROAD DIST. NO.	ILLINOIS FED. AID PROJECT			
502	500	498		

CADD FILE: /4812/ks-Boedimr.dgn
 PLOTTED: 01/23/2007

ORIGINAL SURVEY	DATE
NOTE BOOK	BY
TEMP. PLATE	
AREAS CHECKED	
MEAS. CHECKED	

FINAL SURVEY	DATE
NOTE BOOK	BY
TEMP. PLATE	
AREAS CHECKED	
MEAS. CHECKED	



F.A.I. RTE.	SECTION	COUNTY	TOTAL SHEETS	SHEET NO.
8419	99-00048-01-PV	FAYETTE	142	122

STA.	TO STA.
502	500

FED. ROAD DIST. NO.	ILLINOIS FED. AID PROJECT
502	498

95500

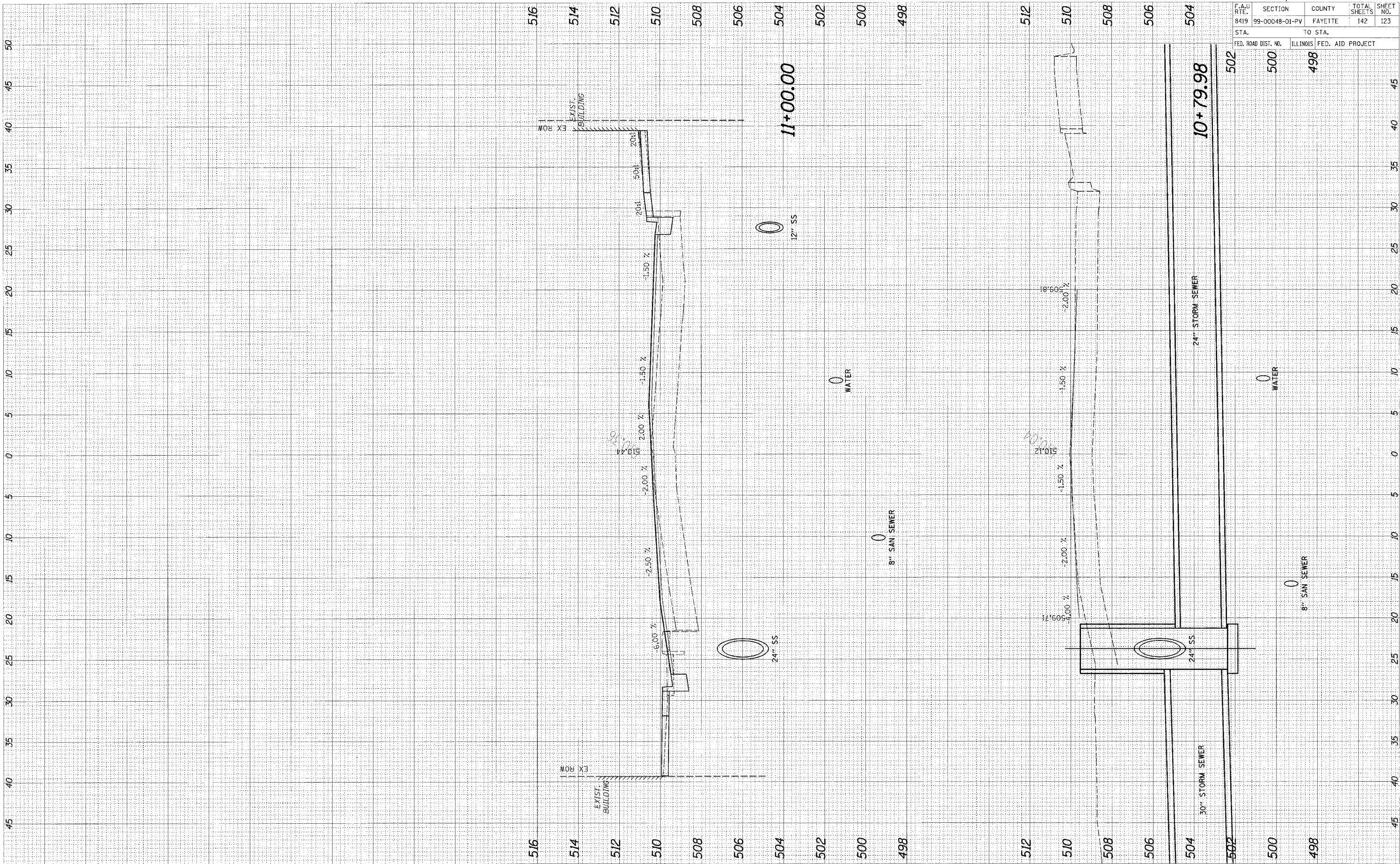
96500

F.A.U. RTE.	SECTION	COUNTY	TOTAL SHEETS	SHEET NO.
8419	99-00048-01-PV	FAYETTE	142	123
STA.		TO STA.		
FED. ROAD DIST. NO.		ILLINOIS FED. AID PROJECT		

FINAL SURVEY	DATE
SURVEYED	BY
TEMPLATE	
AREAS	
CHECKED	

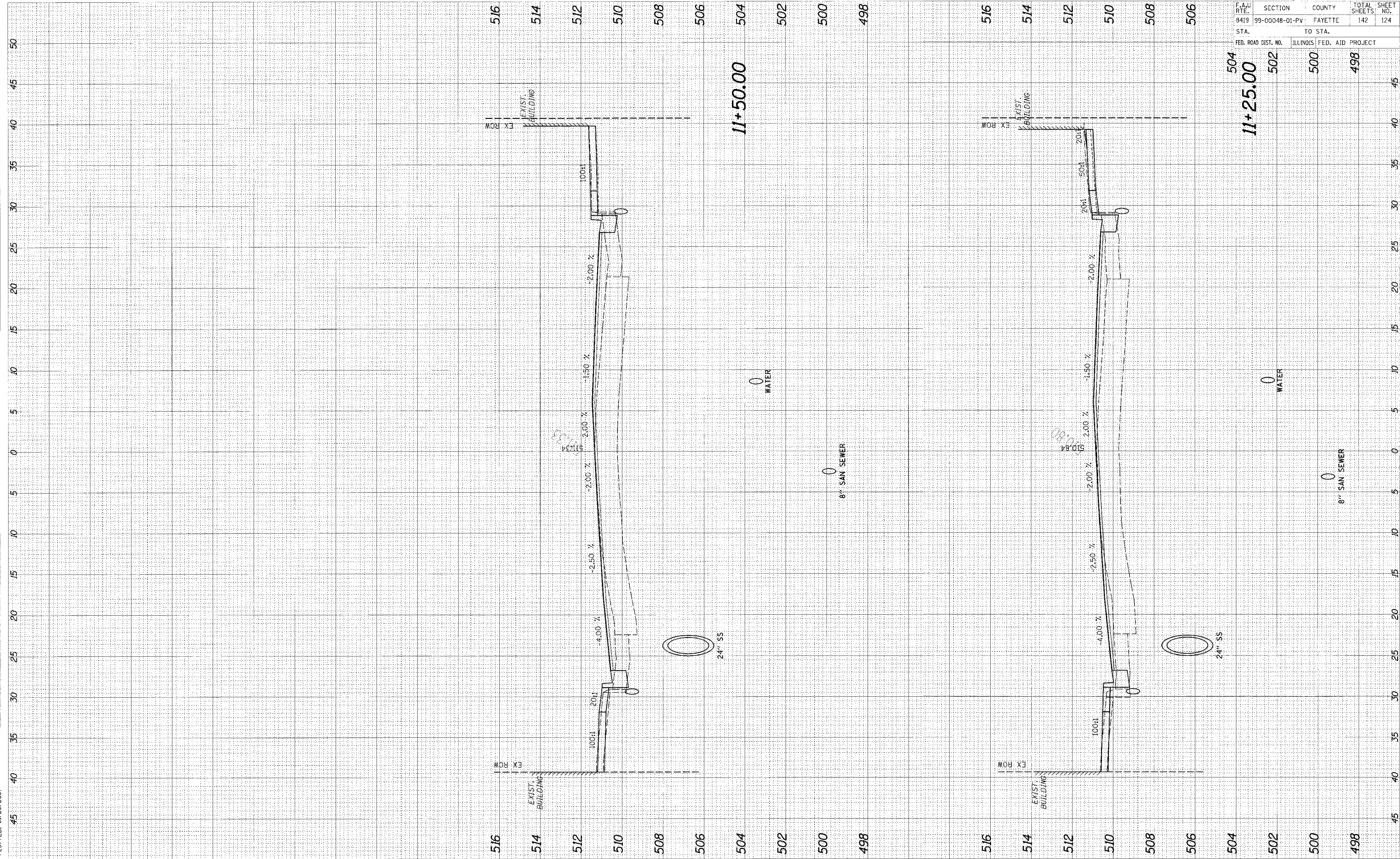
ORIGINAL SURVEY	DATE
SURVEYED	BY
TEMPLATE	
AREAS	
CHECKED	

CADD FILE: 14812/14812/14812.dgn
 PLOTTED: 01/23/2007



ORIGINAL SURVEY	DATE
SAMPLED	BY
NOTE BOOK	BY
TEMPLATE	DATE
AREAS	
CHECKED	

ORIGINAL SURVEY	DATE
SAMPLED	BY
NOTE BOOK	BY
TEMPLATE	DATE
AREAS	
CHECKED	



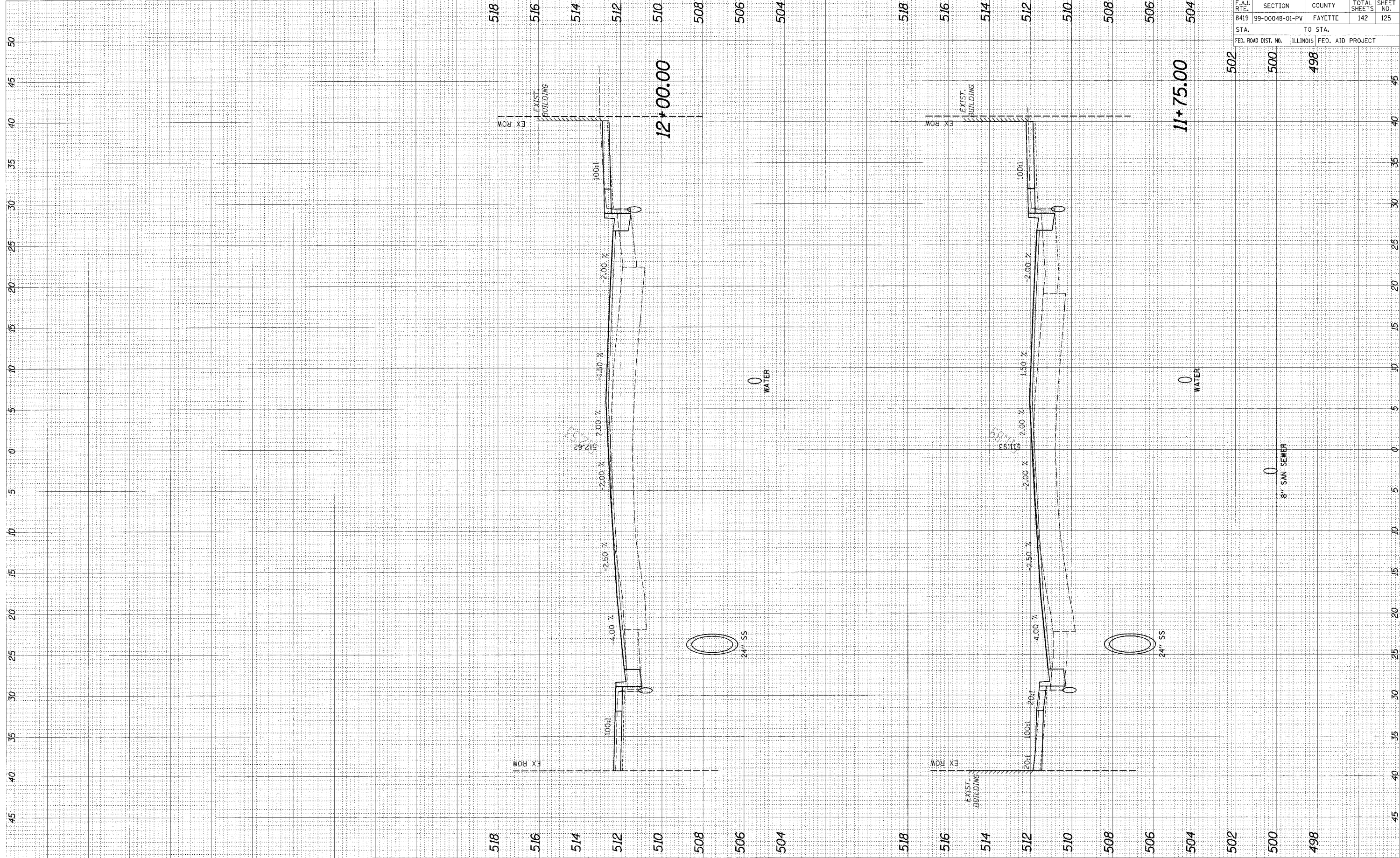
95500

F.A.U. RTE.	SECTION	COUNTY	TOTAL SHEETS	SHEET NO.
8419	99-00048-01-PV	FAYETTE	142	124
STA.	TO STA.			
FED. ROAD DIST. NO.	ILLINOIS	FED. AID	PROJECT	
504	502	500	498	

CADD FILE: /4812/ks_060410hf.dgn
 PLOTTED: 01/23/2007

ORIGINAL SURVEY DATE
 NOTE BOOK TEMPLATE AREAS CHECKED

FINAL SURVEY DATE
 NOTE BOOK TEMPLATE AREAS CHECKED



99500

F.A.U. RTE.	SECTION	COUNTY	TOTAL SHEETS	SHEET NO.
8419	99-00048-01-PV	FAYETTE	142	125

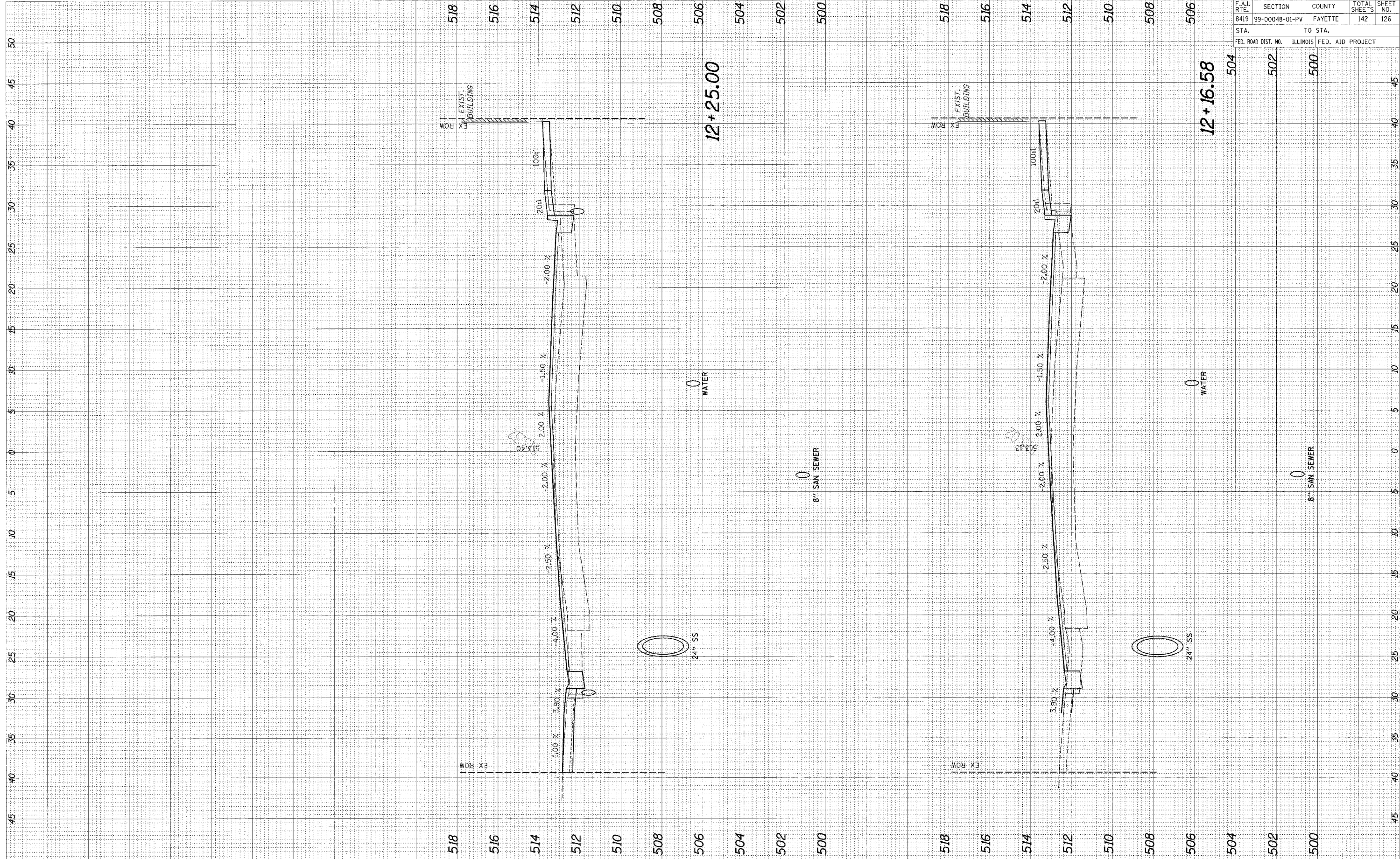
STA.	TO STA.
502	500
498	498

FED. ROAD DIST. NO.	ILLINOIS FED. AID PROJECT
500	498

CADD FILE: /4812/ks_60610hrf.dgn
 PLOTTED: 01/23/2007

ORIGINAL SURVEY	DATE
NOTED BOOK	
AREAS CHECKED	

FINAL SURVEY	DATE
NOTED BOOK	
AREAS CHECKED	



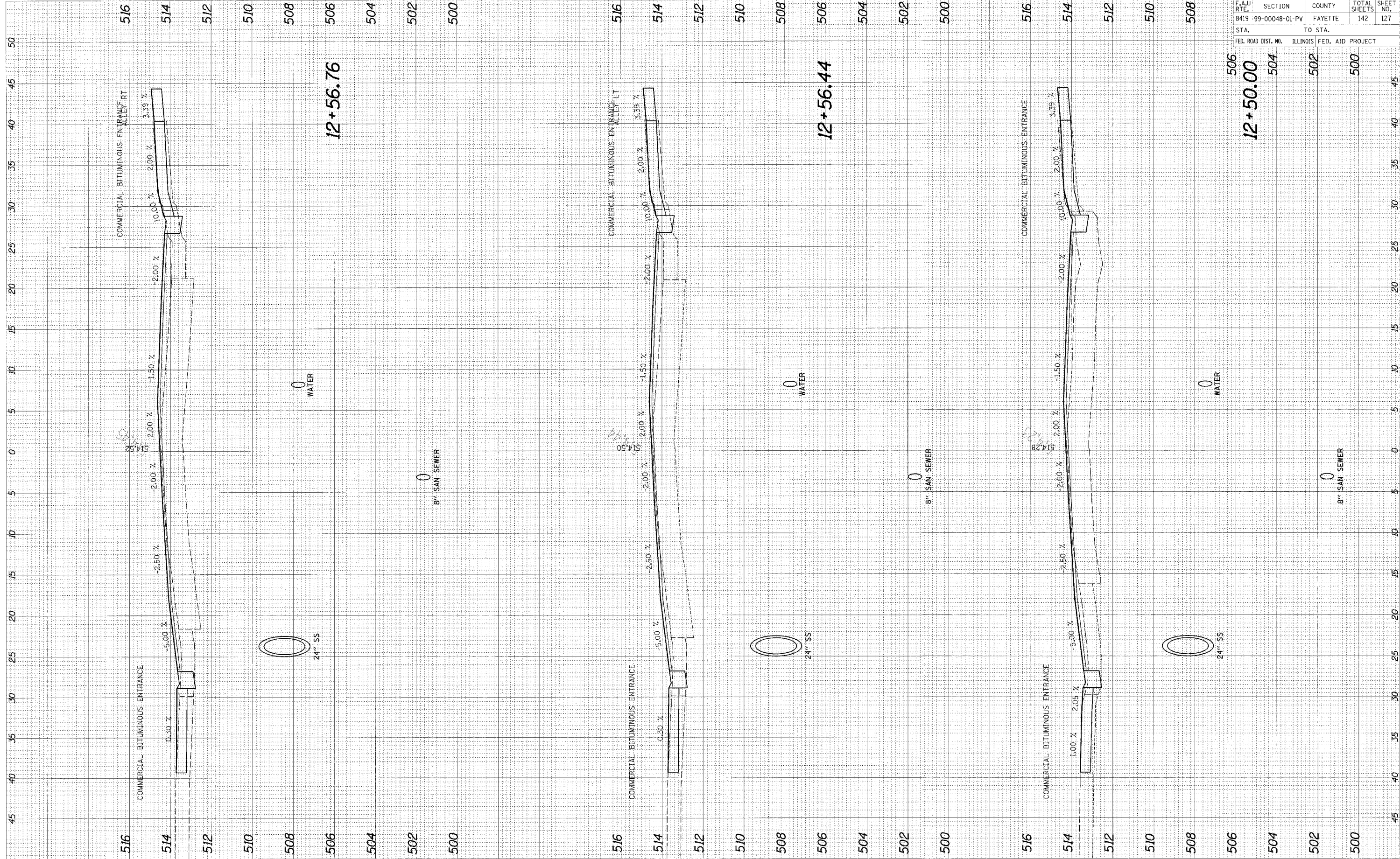
95500

F.A.U. RTE.	SECTION	COUNTY	TOTAL SHEETS	SHEET NO.
8419	99-00048-01-PV	FAYETTE	142	126

STA.	TO STA.
FED. ROAD DIST. NO.	ILLINOIS FED. AID PROJECT
504	502
502	500

ORIGINAL SURVEY	DATE
SURVEY	
NOTE BOOK	
TEMPLATE	
AREAS	
CHECKED	

FINAL SURVEY	DATE
SURVEY	
NOTE BOOK	
TEMPLATE	
AREAS	
CHECKED	



95500

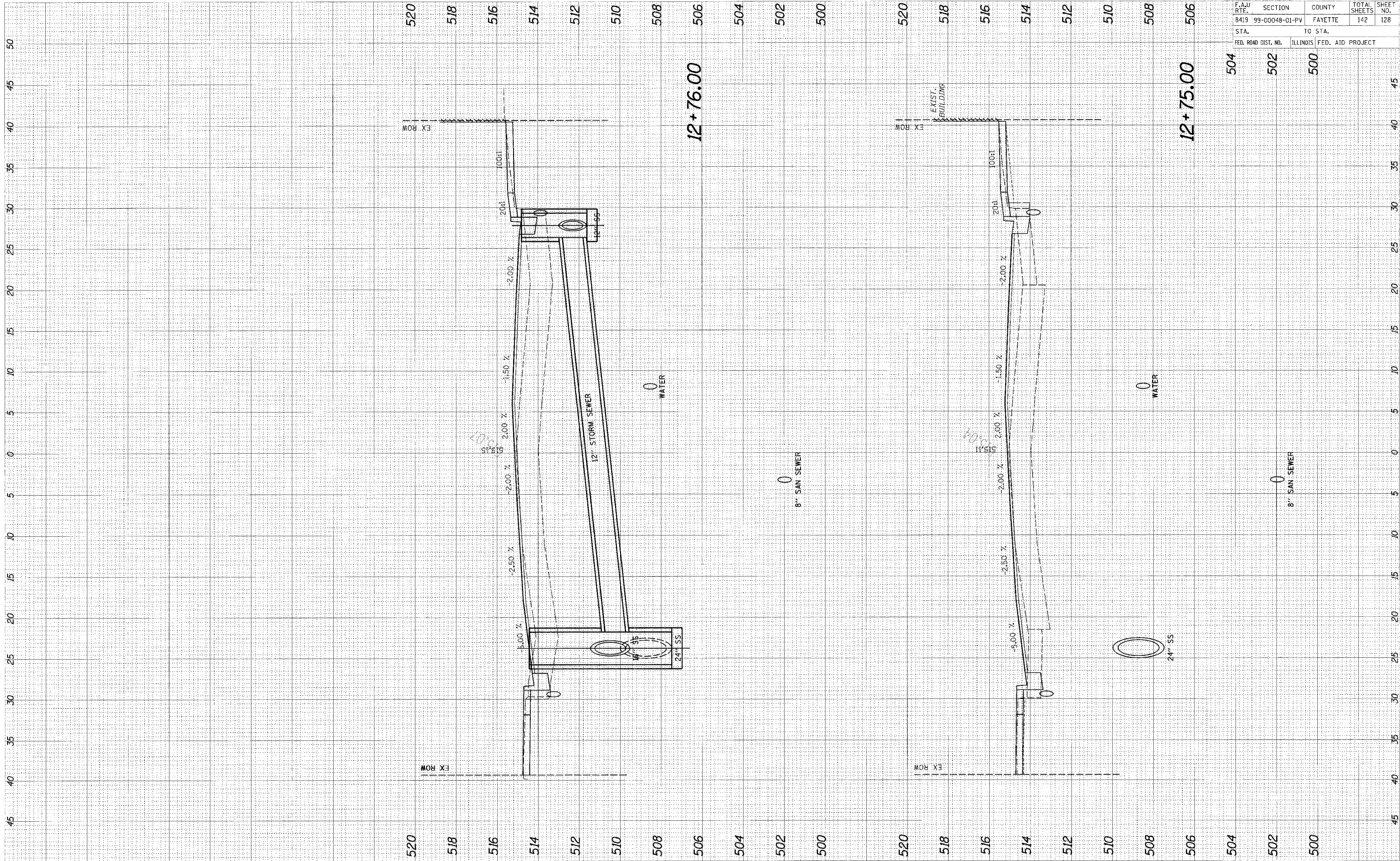
F.A.U. RTE.	SECTION	COUNTY	TOTAL SHEETS	SHEET NO.
8419	99-00048-01-PV	FAYETTE	142	127
STA.		TO STA.		
FED. ROAD DIST. NO.		ILLINOIS	FED. AID	PROJECT

506	504	502	500
12+50.00			

CADD FILE: /4812/ks-DanielHr-dgn
PLOTTED: 01/23/2007

ORIGINAL SURVEY	DATE
NOTED SURVEY	BY
NOTE BOOK	NO.
AREA	
AREAS CHECKED	

FINAL SURVEY	DATE
NOTED SURVEY	BY
NOTE BOOK	NO.
AREA	
AREAS CHECKED	



12+76.00

12+75.00

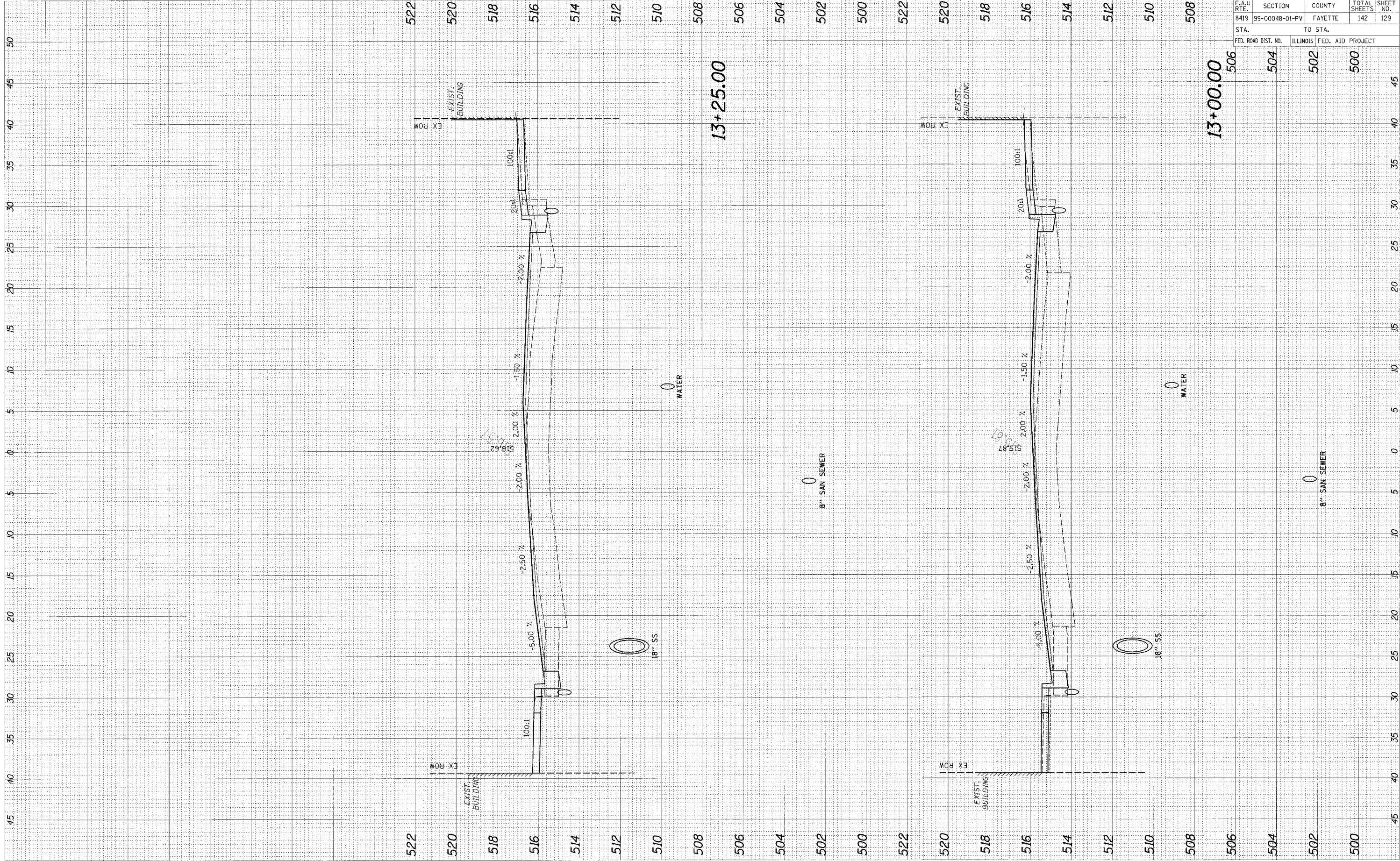
F.A.U. RTE.	SECTION	COUNTY	TOTAL SHEETS	SHEET NO.
8419	99-00048-01-PV	FAYETTE	142	128
STA.		TO STA.		
FED. ROAD DIST. NO.		ILLINOIS FED. AID PROJECT		

96500

CADD FILE: /4812/ks_GandhiHF.dgn
 PLOTTED: 01/23/2007

ORIGINAL SURVEY	DATE
NO. 300	
TEMP. DATE	
AREAS CHECKED	

FINAL SURVEY	DATE
NO. 300	
TEMP. DATE	
AREAS CHECKED	



F.A.U. RTE.	SECTION	COUNTY	TOTAL SHEETS	SHEET NO.
8419	99-00048-01-PV	FAYETTE	142	129

STA.	TO STA.
506	500

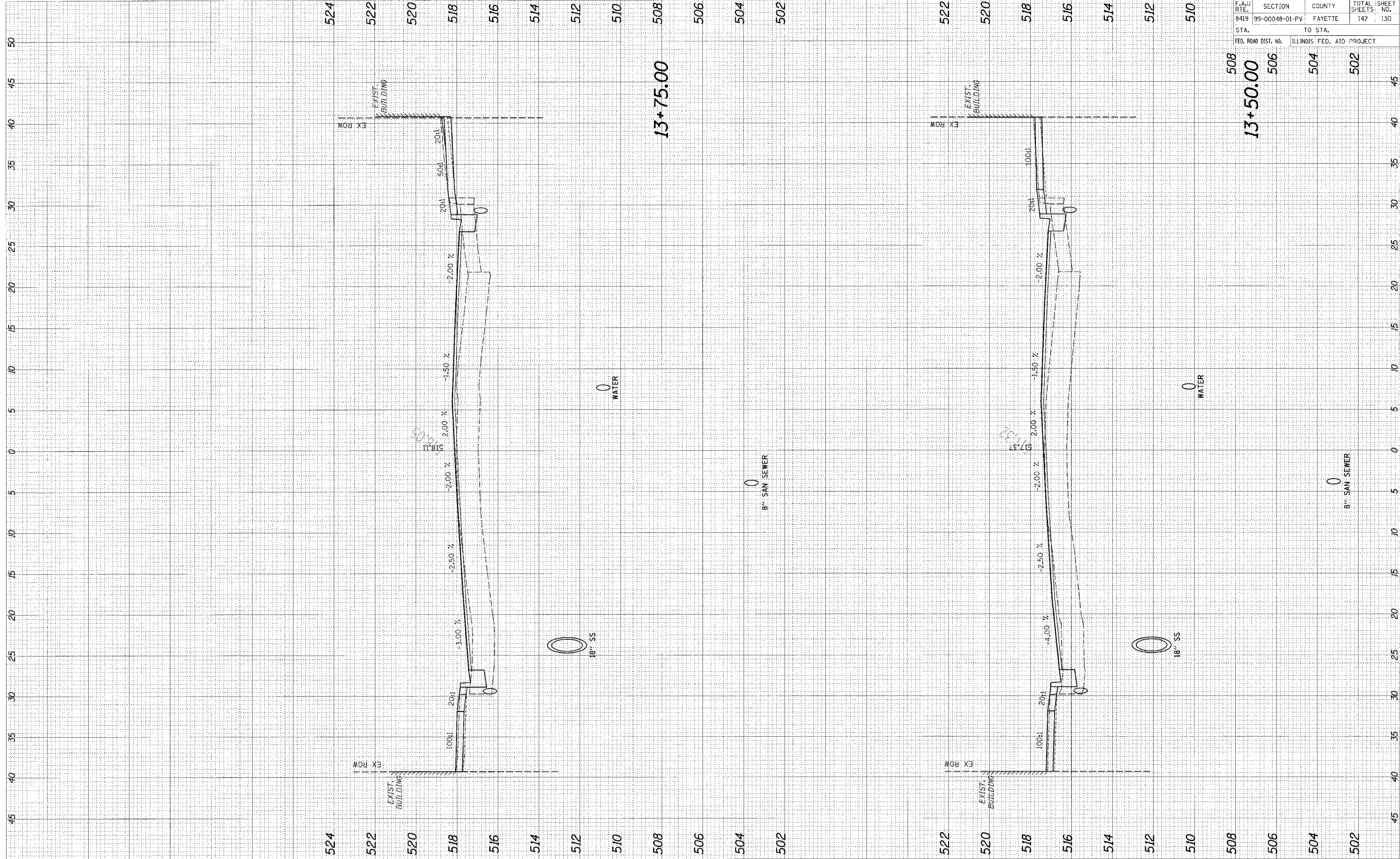
FED. ROAD DIST. NO.	ILLINOIS FED. AID PROJECT
504	502

95500

CADD FILE: 148121vs.G0401nF.dgn
 PLOTTED: 01/23/2007

ORIGINAL SURVEY	DATE
SURVEYED	BY
NOTE BOOK	
TEMP. SITE	
AREAS	
CHECKED	

FINAL SURVEY	DATE
SURVEYED	BY
NOTE BOOK	
TEMP. SITE	
AREAS	
CHECKED	



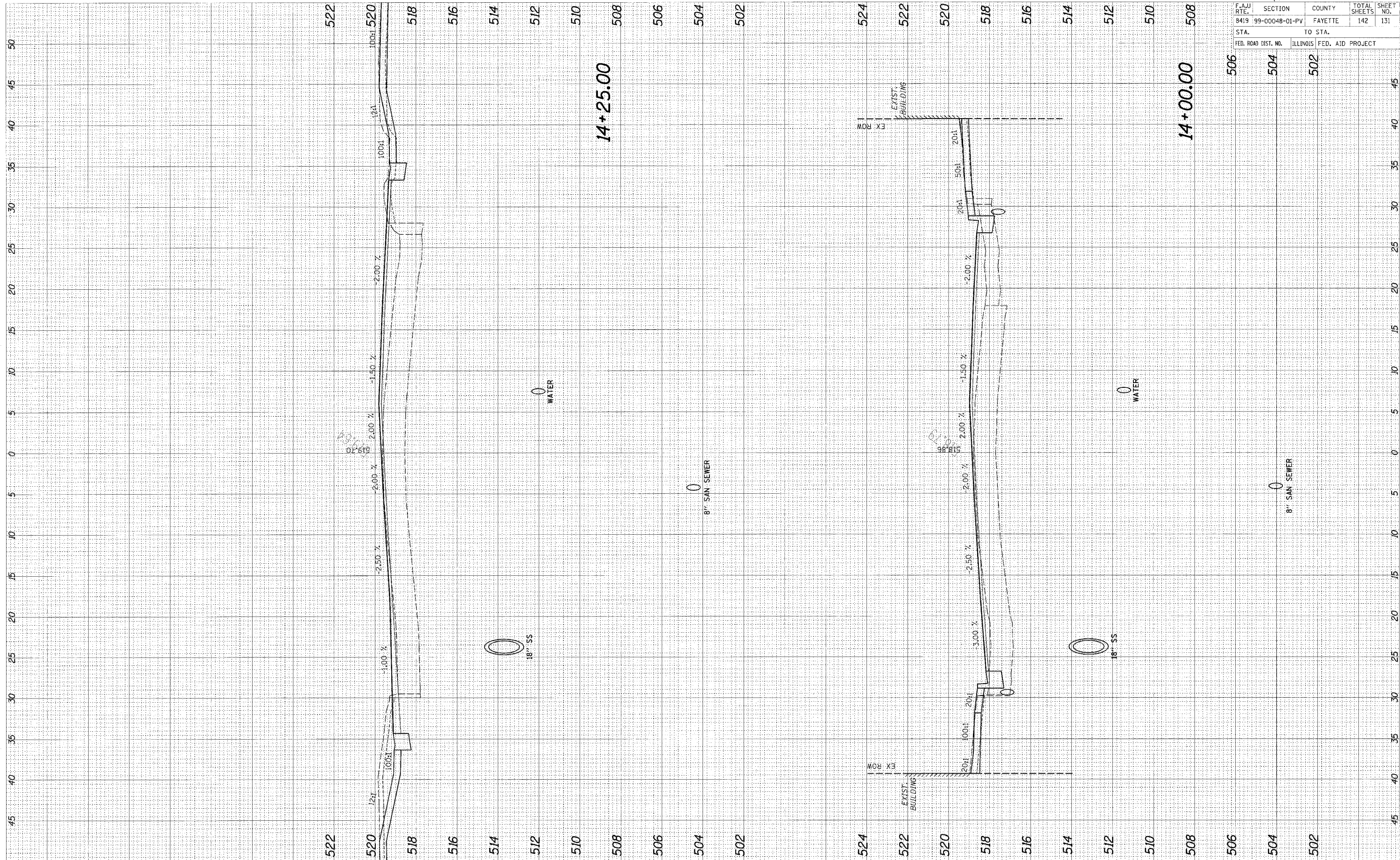
95500

F.A. RTE.	SECTION	COUNTY	TOTAL SHEETS	SHEET NO.
8419	99-00048-01-PV	FAYETTE	142	130
STA.	TO STA.			
FED. ROAD DIST. NO.	ILLINOIS FED. AID PROJECT			

508	506	504	502
13+50.00			

ORIGINAL SURVEY	DATE
NO. _____	_____
DATE	BY
_____	_____

FINAL SURVEY	DATE
NO. _____	_____
DATE	BY
_____	_____



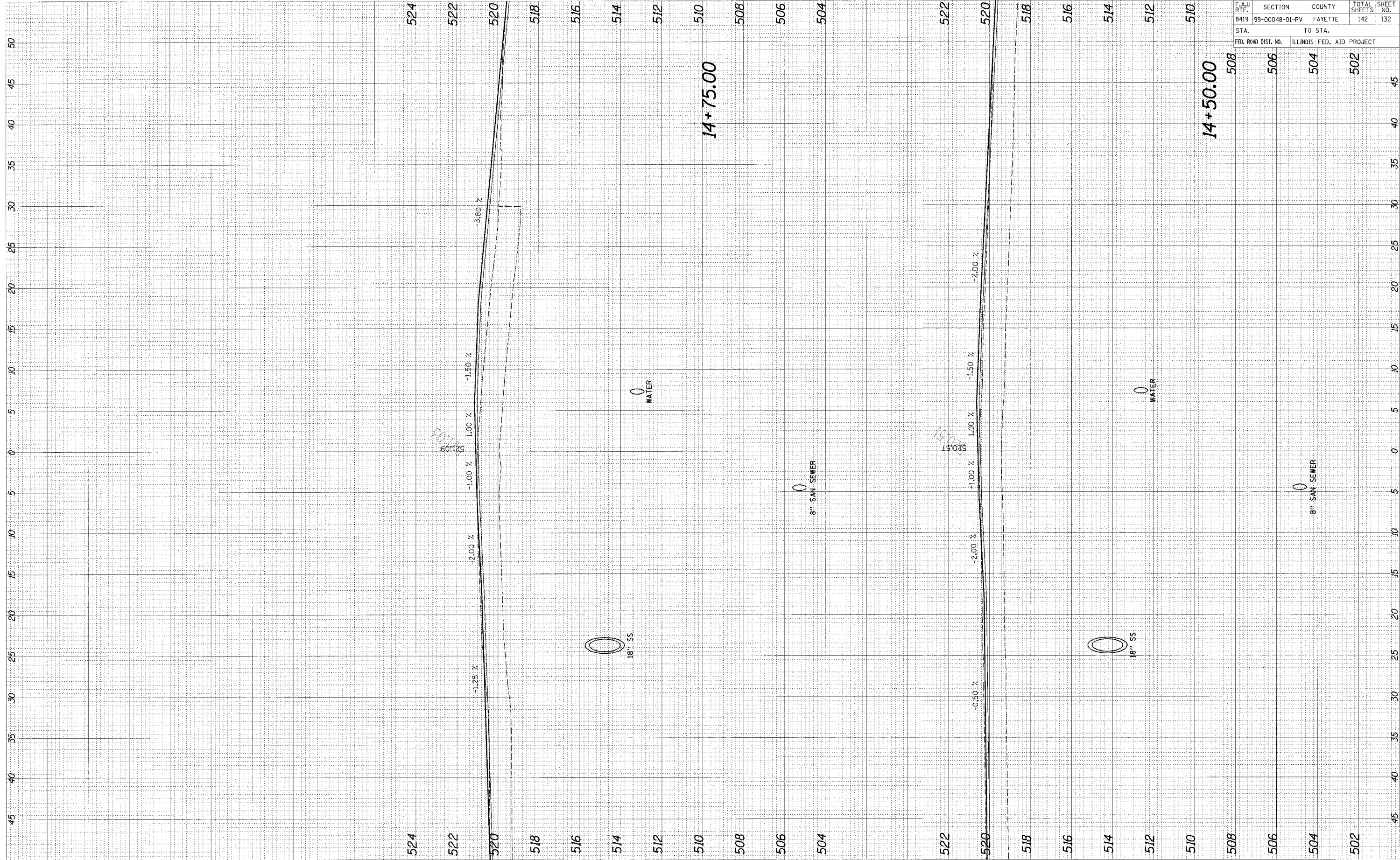
95500

F.A.J. RTE.	SECTION	COUNTY	TOTAL SHEETS	SHEET NO.
8419	99-00048-01-PV	FAYETTE	142	131
STA.		TO STA.		
FED. ROAD DIST. NO.	ILLINOIS	FED. AID PROJECT		
506	504	502		

CADD FILE: /4812/As_GoldInHr.dgn
 PLOTTED: 01/23/2007

ORIGINAL SURVEY	DATE
NOTE BOOK	
AREAS CHECKED	

FINAL SURVEY	BY	DATE
NOTE BOOK		
AREAS CHECKED		



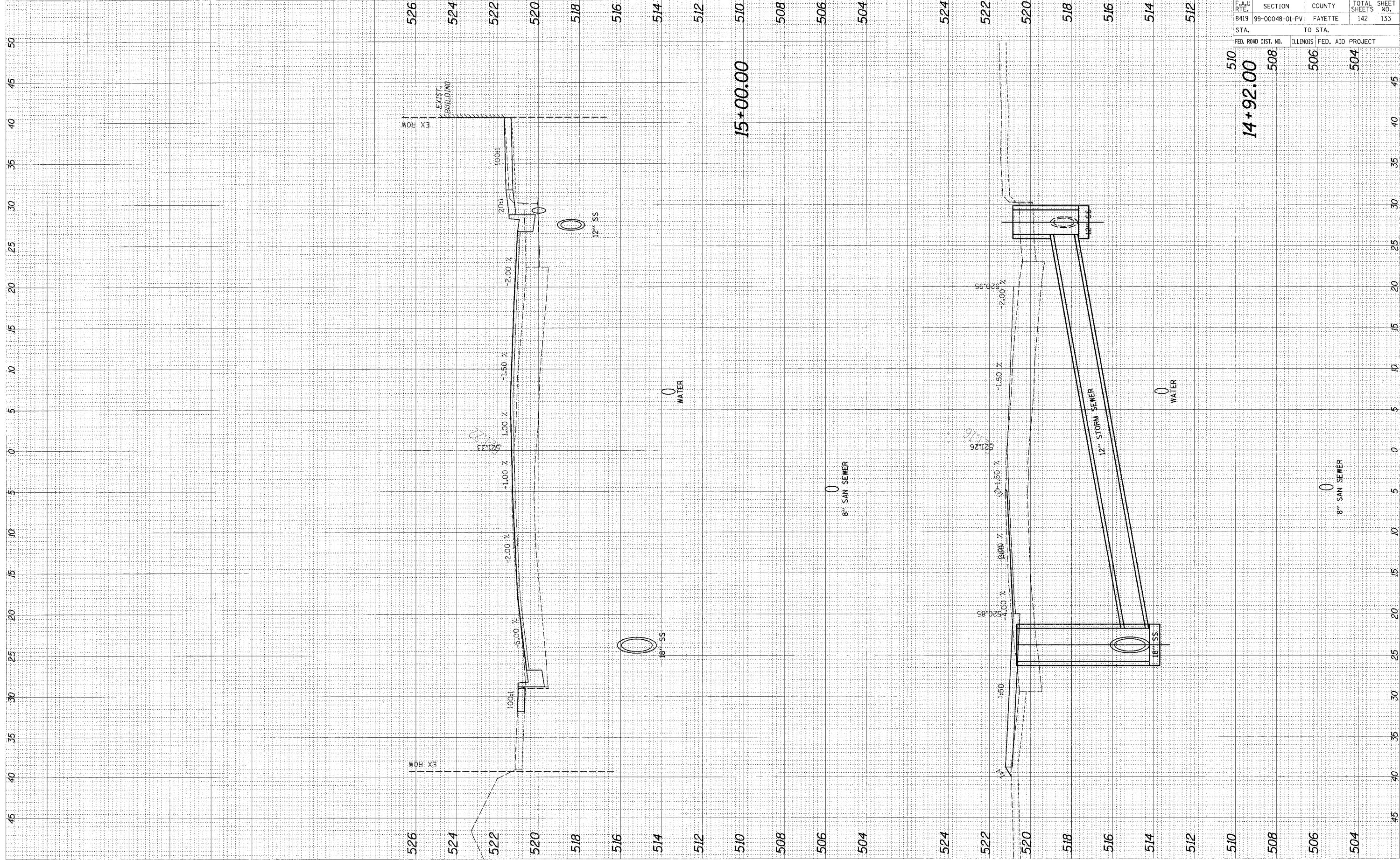
95500

F.A.U. RTE.	SECTION	COUNTY	TOTAL SHEETS	SHEET NO.
8419	99-00048-01-PV	FAYETTE	142	132
STA.		TO STA.		
FED. ROAD DIST. NO.		ILLINOIS FED. AID PROJECT		

CADD FILE: /4812/ks_040417hrc.dgn
 PLOTTED: 01/23/2007

ORIGINAL SURVEY	DATE
SURVEYED	BY
NOTE BOOK	
TEMP. AREAS	
AREAS CHECKED	

FINAL SURVEY	DATE
SURVEYED	BY
NOTE BOOK	
TEMP. AREAS	
AREAS CHECKED	



95500

F.A.U. RTE.	SECTION	COUNTY	TOTAL SHEETS	SHEET NO.
8419	99-00048-01-PV	FAYETTE	142	133
STA.	TO STA.			
FED. ROAD DIST. NO.	ILLINOIS	FED. AID PROJECT		
510	508	506	504	

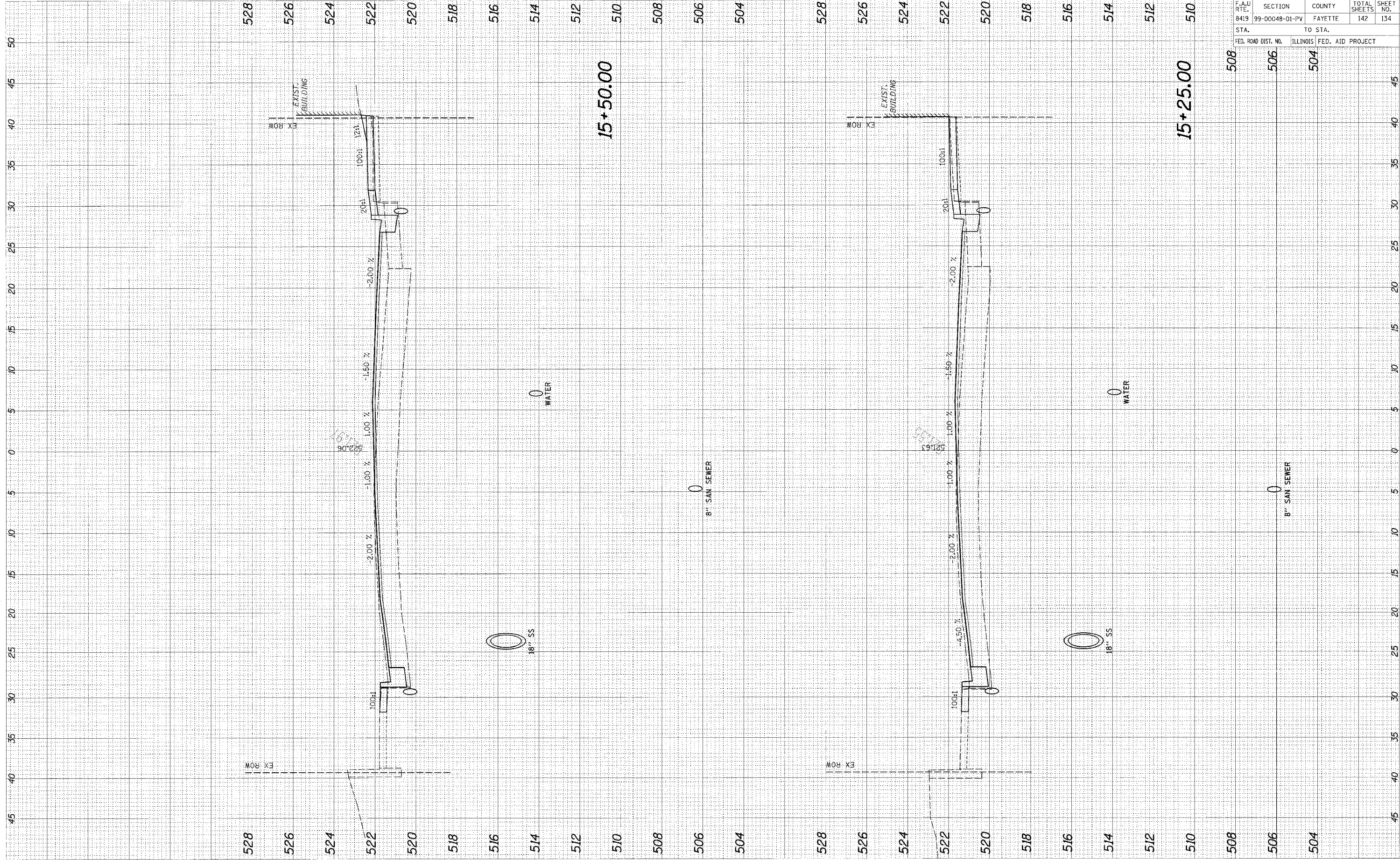
14+92.00

15+00.00

CADD FILE: /4012/rs/040121F.dgn
 PLOTTED: 01/23/2007

ORIGINAL SURVEY	BY	DATE
NOTE BOOK	TEMPLATE	
AREAS CHECKED		

FINAL SURVEY	BY	DATE
NOTE BOOK	TEMPLATE	
AREAS CHECKED		



F.A.U. SECTION	COUNTY	TOTAL SHEETS	SHEET NO.
8419 99-00048-01-PV	FAYETTE	142	134
STA. TO STA.		ILLINOIS FED. AID PROJECT	
FED. ROAD DIST. NO.			

95500

95500

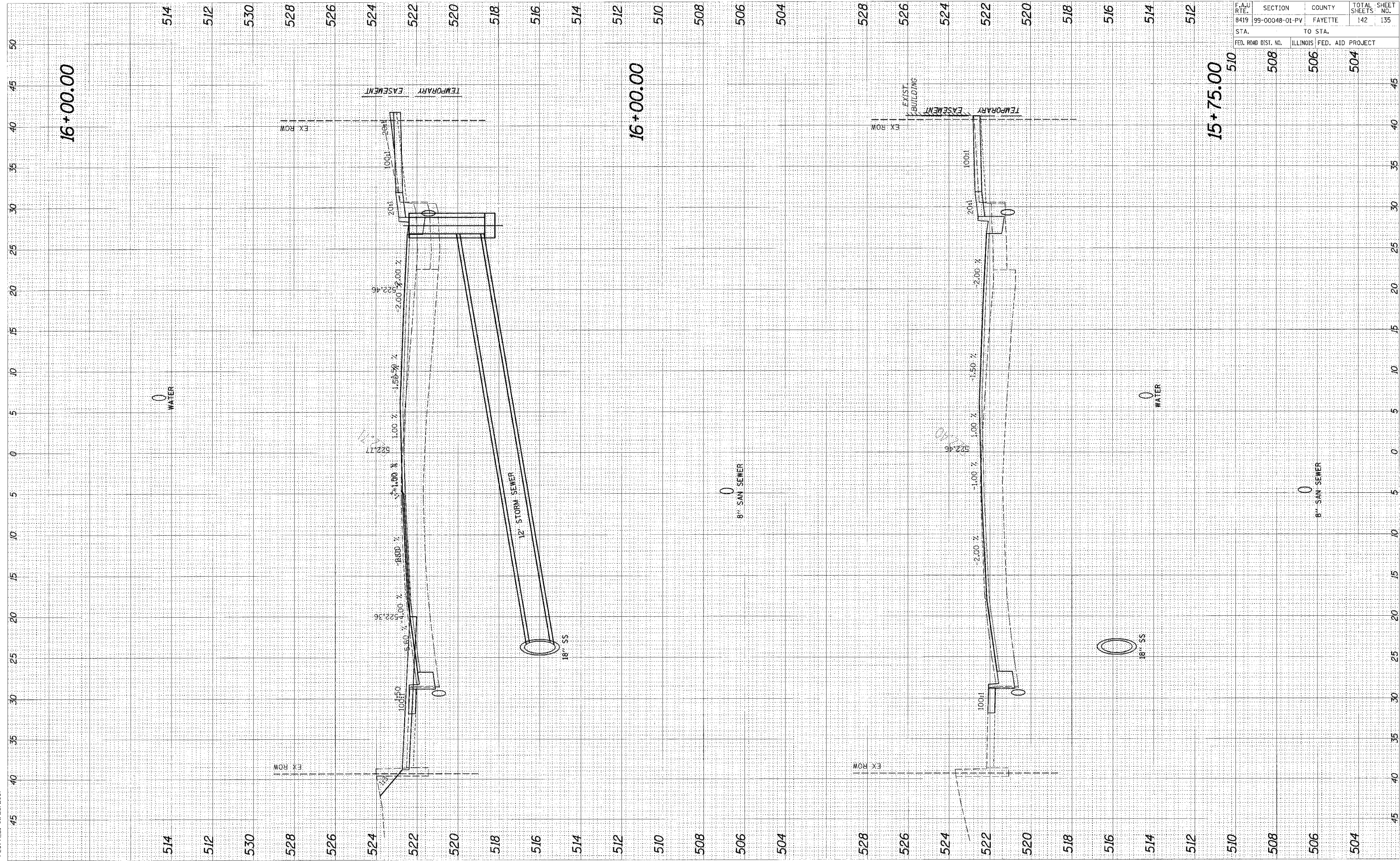
F.A.J. RTE.	SECTION	COUNTY	TOTAL SHEETS
8419	99-00048-01-PV	FAYETTE	142
STA.	TO STA.		
FED. ROAD DIST. NO.	ILLINOIS FED. AID PROJECT		

508	506	504
-----	-----	-----

FINAL SURVEY	DATE
NO. _____	_____
BY _____	_____
DATE _____	_____
BY _____	_____
DATE _____	_____

ORIGINAL SURVEY	DATE
NO. _____	_____
BY _____	_____
DATE _____	_____
BY _____	_____
DATE _____	_____

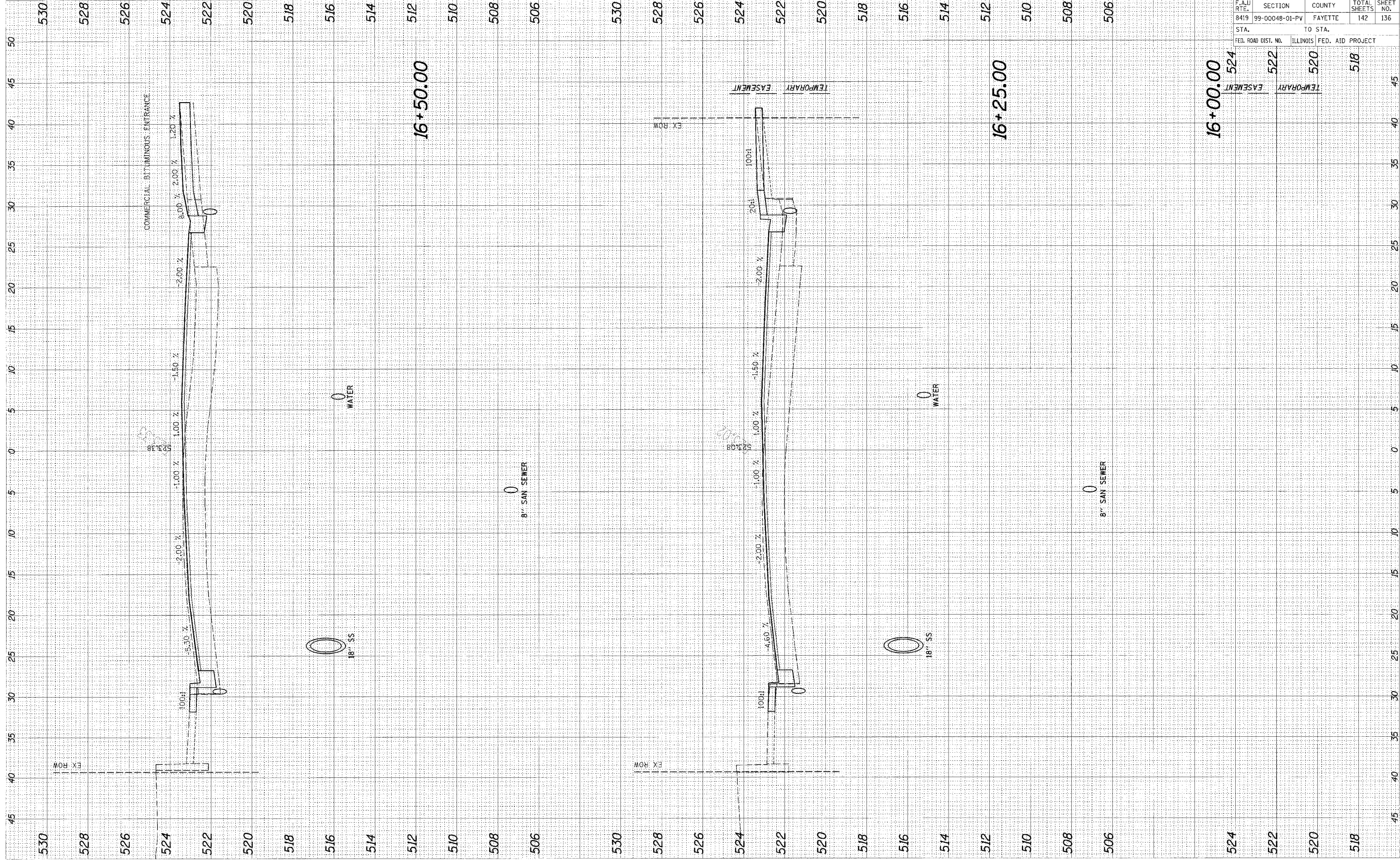
CADD FILE: /4812/As-GenderF.dgn
 PLOTTED: 01/23/2007



CADD FILE: /4012/ks.LandInfo.dgn
 PLOTTED: 01/23/2007

ORIGINAL SURVEY	DATE
SURVEYED	
NOTE BOOK	
TABLE	
AREAS	
AREAS	
NO.	

FINAL SURVEY	DATE
SURVEYED	
NOTE BOOK	
TABLE	
AREAS	
AREAS	
NO.	



F.A.U. RTE.	SECTION	COUNTY	TOTAL SHEETS	SHEET NO.
8419	99-00048-01-PV	FAYETTE	142	136

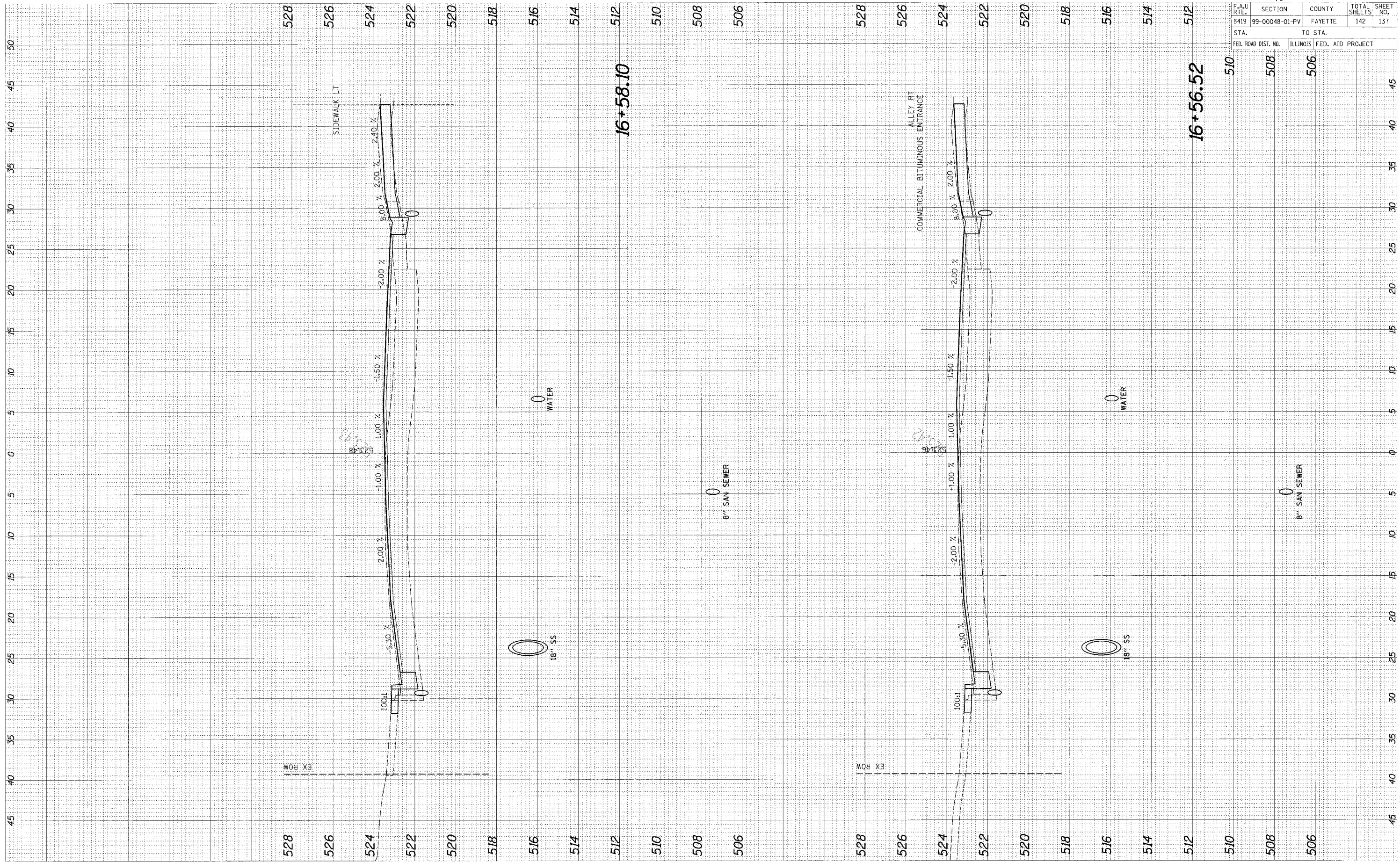
STA.	TO STA.
FED. ROAD DIST. NO.	ILLINOIS FED. AID PROJECT
524	522
522	520
520	518

95500

CADD FILE: /4812/KS_Golichne.dgn
 PLOTTED: 01/23/2007

ORIGINAL SURVEY PLOTTED BY DATE
 NO. OF ROOF AREAS CHECKED

FINAL SURVEY PLOTTED BY DATE
 NO. OF ROOF AREAS CHECKED



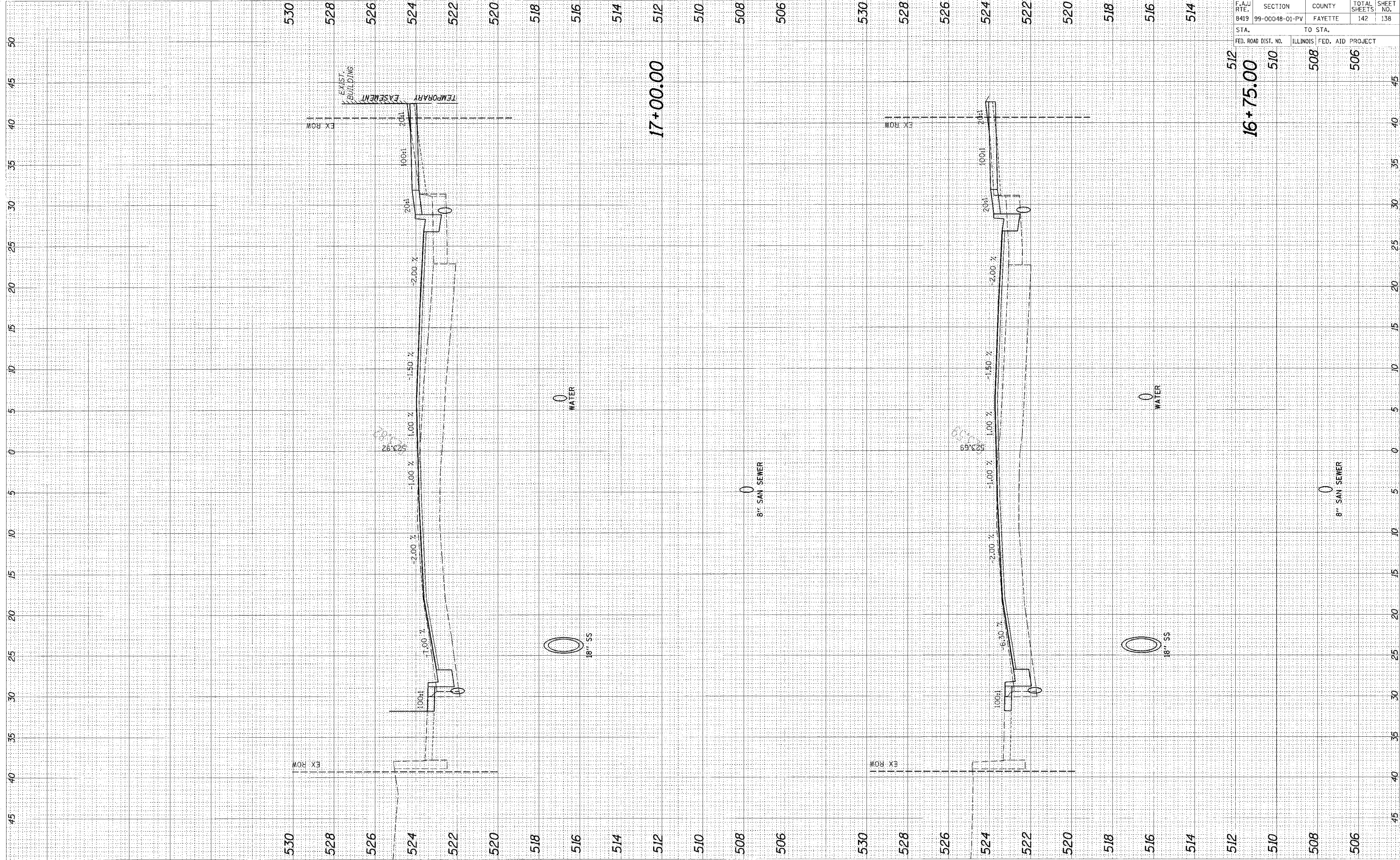
F.A.U. RTE.	SECTION	COUNTY	TOTAL SHEET NO.
8419	99-00048-01-PV	FAYETTE	142
STA.	TO STA.		SHEET NO.
			137
FED. ROAD DIST. NO.	ILLINOIS	FED. AID PROJECT	
	508	506	

9558

CADD FILE: /4812/ks.GovHigh5.dgn
 PLOTTED: 01/23/2007

ORIGINAL SURVEY	DATE
NOTE BOOK	BT
AREAS	
AREAS DRENED	

FINAL SURVEY	DATE
NOTE BOOK	BT
AREAS	
AREAS DRENED	



95500

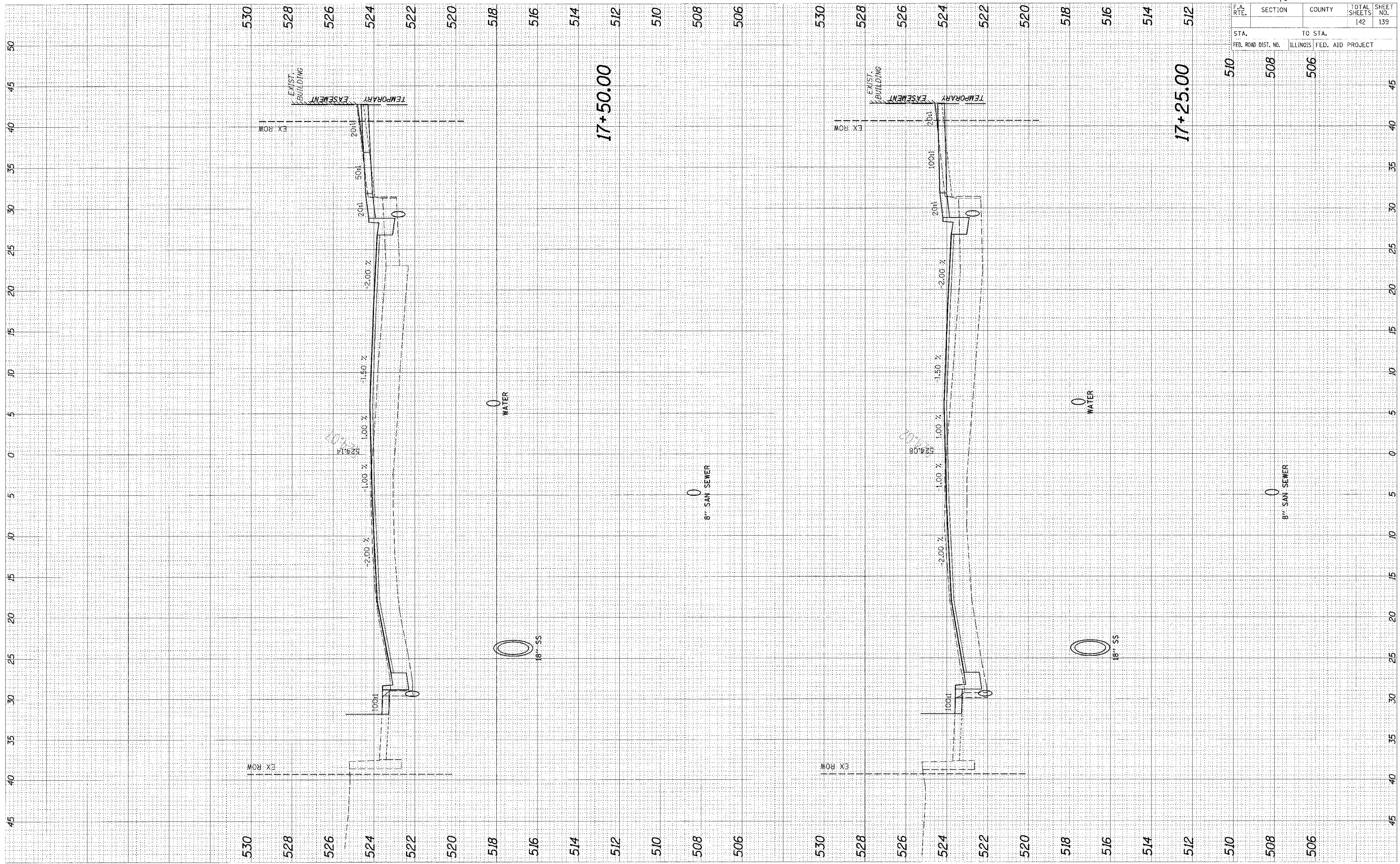
F.A.U. RTE.	SECTION	COUNTY	TOTAL SHEETS	SHEET NO.
8419	99-00048-01-PV	FAYETTE	142	138
STA.	TO STA.			
FED. ROAD DIST. NO.	ILLINOIS	FED. AID PROJECT		
512	510	508	506	

95500

F.A. RTE.	SECTION	COUNTY	TOTAL SHEETS	SHEET NO.
			142	139
STA.		TO STA.		
FED. ROAD DIST. NO.		ILLINOIS FED. AID PROJECT		

FINAL SURVEY	DATE
NO. 1	
NO. 2	
NO. 3	
NO. 4	
NO. 5	
NO. 6	
NO. 7	
NO. 8	
NO. 9	
NO. 10	

ORIGINAL SURVEY	DATE
NO. 1	
NO. 2	
NO. 3	
NO. 4	
NO. 5	
NO. 6	
NO. 7	
NO. 8	
NO. 9	
NO. 10	



510	508	506
-----	-----	-----

510	508	506
-----	-----	-----

510	508	506
-----	-----	-----

510	508	506
-----	-----	-----

510	508	506
-----	-----	-----

510	508	506
-----	-----	-----

510	508	506
-----	-----	-----

510	508	506
-----	-----	-----

510	508	506
-----	-----	-----

510	508	506
-----	-----	-----

510	508	506
-----	-----	-----

510	508	506
-----	-----	-----

510	508	506
-----	-----	-----

510	508	506
-----	-----	-----

510	508	506
-----	-----	-----

510	508	506
-----	-----	-----

510	508	506
-----	-----	-----

510	508	506
-----	-----	-----

510	508	506
-----	-----	-----

510	508	506
-----	-----	-----

510	508	506
-----	-----	-----

510	508	506
-----	-----	-----

510	508	506
-----	-----	-----

510	508	506
-----	-----	-----

510	508	506
-----	-----	-----

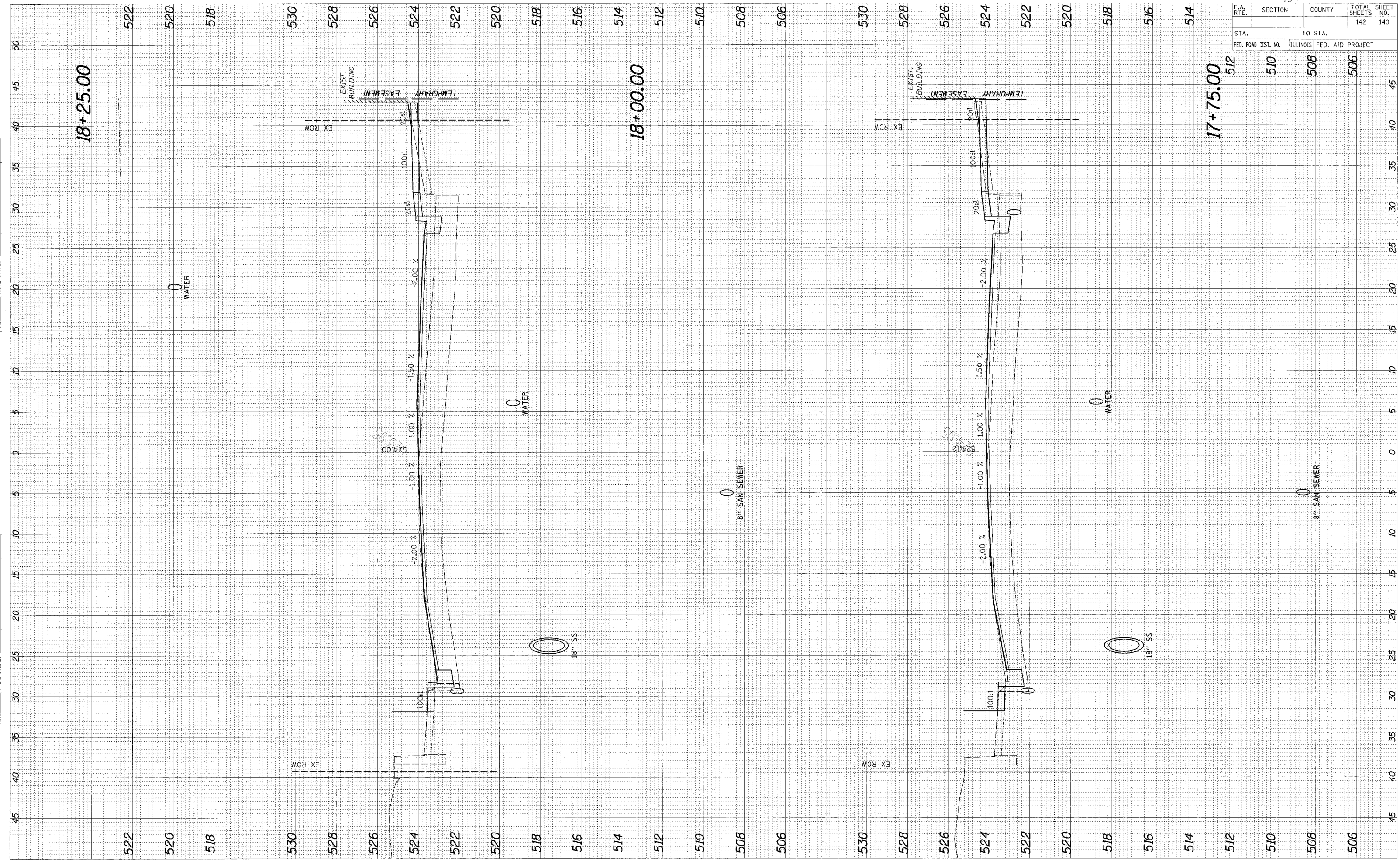
510	508	506
-----	-----	-----

510	508	506
-----	-----	-----

510	508	506
-----	-----	-----

95500

F.A. RTE.	SECTION	COUNTY	TOTAL SHEETS	SHEET NO.
			142	140
STA.		TO STA.		
FED. ROAD DIST. NO.		ILLINOIS	FED. AID PROJECT	




FINAL SURVEY	SURVEYED	BY	DATE
NO. 1	NO. 1		
NO. 2	NO. 2		
NO. 3	NO. 3		

ORIGINAL SURVEY	SURVEYED	BY	DATE
NO. 1	NO. 1		
NO. 2	NO. 2		
NO. 3	NO. 3		

ORIGINAL SURVEY	BY	DATE
SURVEY		
NOTE BOOK		
AREAS CHECKED		
AREAS CHECKED		

FINAL SURVEY	BY	DATE
SURVEY		
NOTE BOOK		
AREAS CHECKED		
AREAS CHECKED		

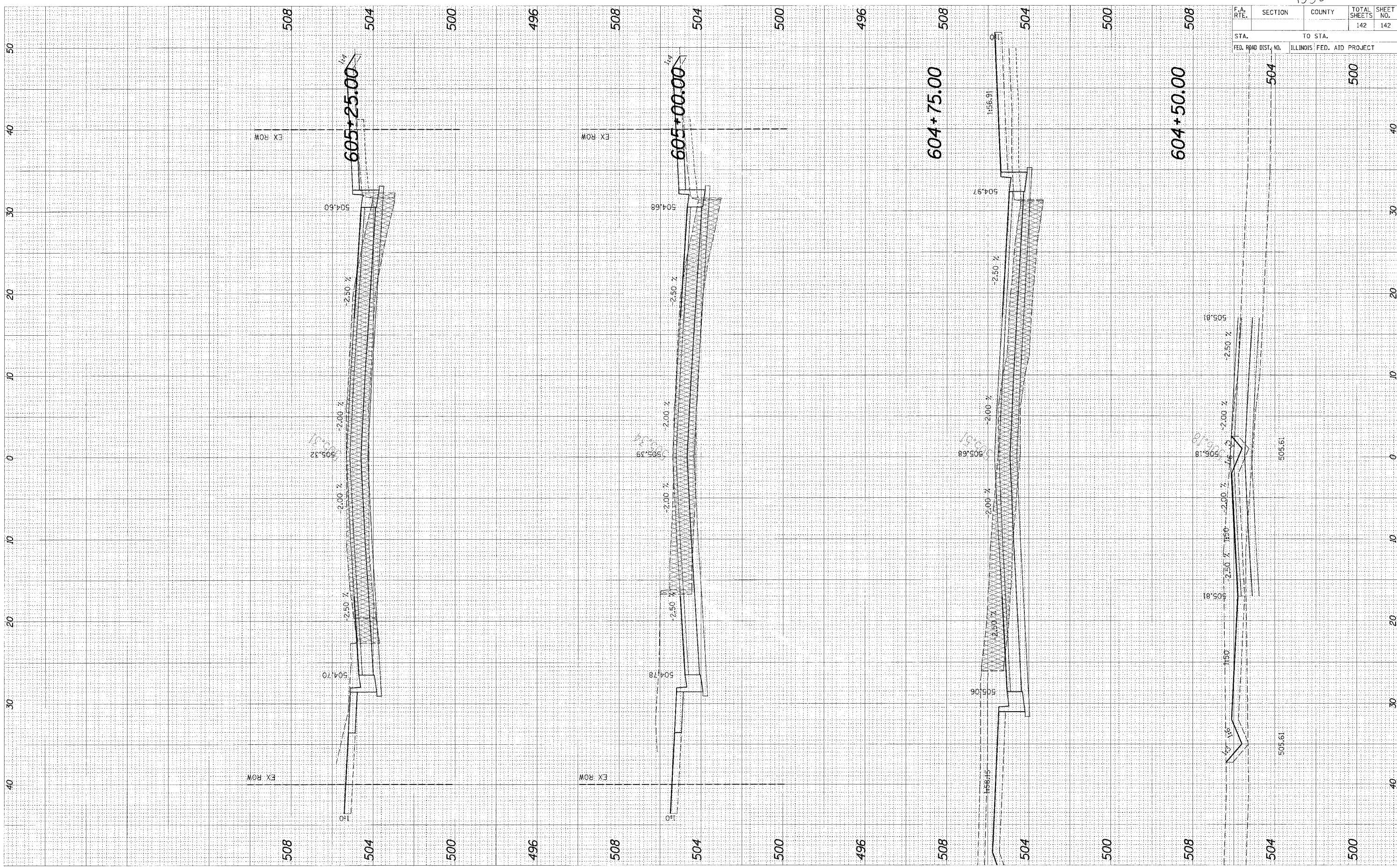


96580

F.A. RTE.	SECTION	COUNTY	TOTAL SHEETS	SHEET NO.
			142	141
STA.	TO STA.			
FED. ROAD DIST. NO.	ILLINOIS FED. AID PROJECT			

ORIGINAL SURVEY DATE
 SURVEYED BY
 NOTE BOOK NO.
 TEMPLATE NO.
 AREAS CHECKED

FINAL SURVEY DATE
 SURVEYED BY
 NOTE BOOK NO.
 TEMPLATE NO.
 AREAS CHECKED



F.A. RTE.	SECTION	COUNTY	TOTAL SHEETS	SHEET NO.
			142	142
STA.		TO STA.		
FED. ROAD DIST. NO.		ILLINOIS FED. AID PROJECT		

95500

504 500