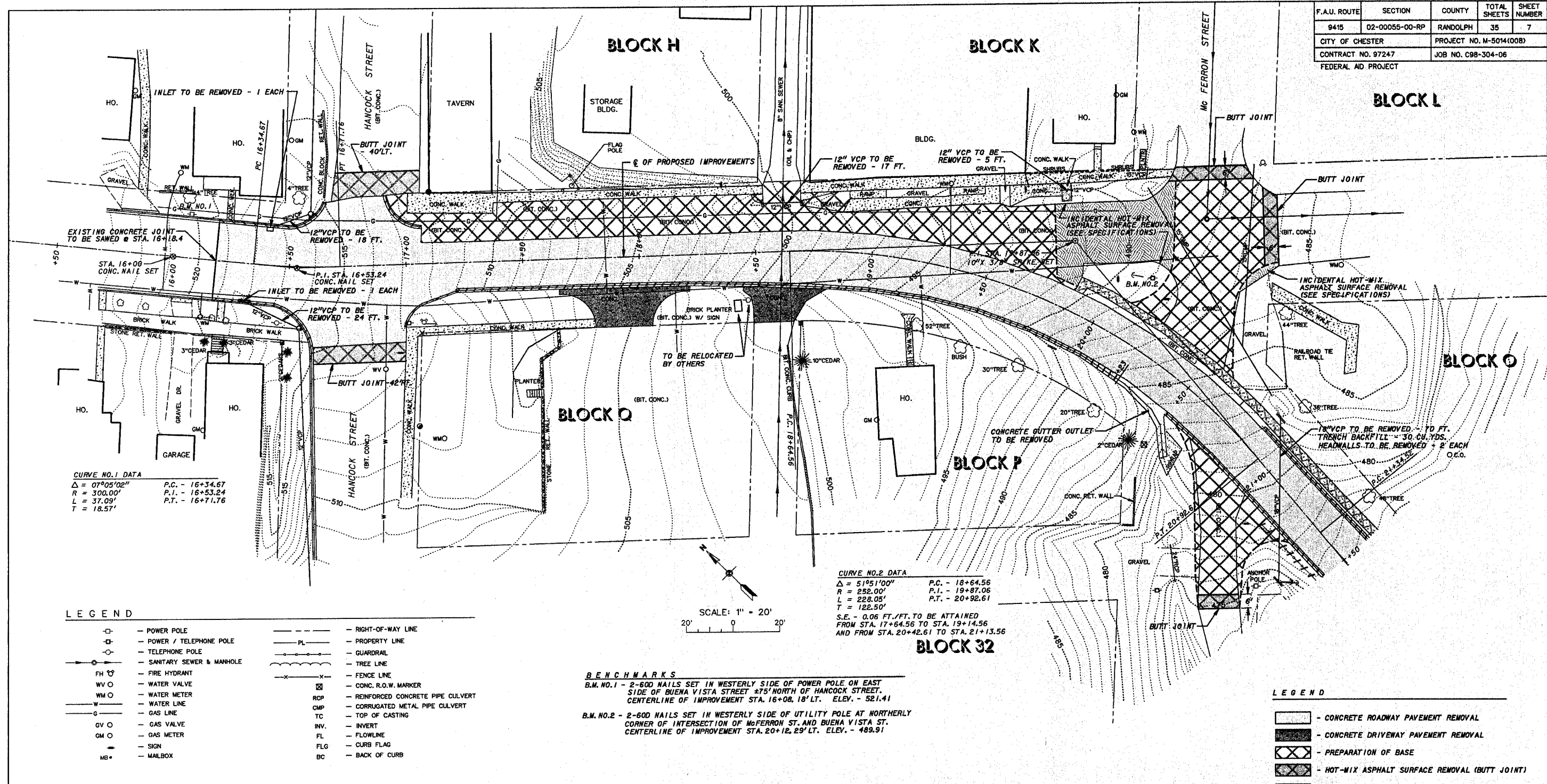


F.A.U. ROUTE	SECTION	COUNTY	TOTAL SHEETS	SHEET NUMBER
9415	02-00055-00-RP	RANDOLPH	35	7
CITY OF CHESTER		PROJECT NO. M-5014(00B)		
CONTRACT NO. 97247		JOB NO. C98-304-06		
FEDERAL AID PROJECT				



CURVE NO. 1 DATA
 $\Delta = 97^{\circ}05'02''$ P.C. - 16+34.67
 $R = 300.00'$ P.I. - 16+53.24
 $L = 37.09'$ P.T. - 16+71.76
 $T = 18.57'$

CURVE NO. 2 DATA
 $\Delta = 51^{\circ}51'00''$ P.C. - 18+64.56
 $R = 232.00'$ P.I. - 19+87.06
 $L = 228.05'$ P.T. - 20+92.61
 $T = 122.50'$
 S.E. - 0.06 FT./FT. TO BE ATTAINED FROM STA. 17+64.56 TO STA. 19+14.56 AND FROM STA. 20+42.61 TO STA. 21+13.56

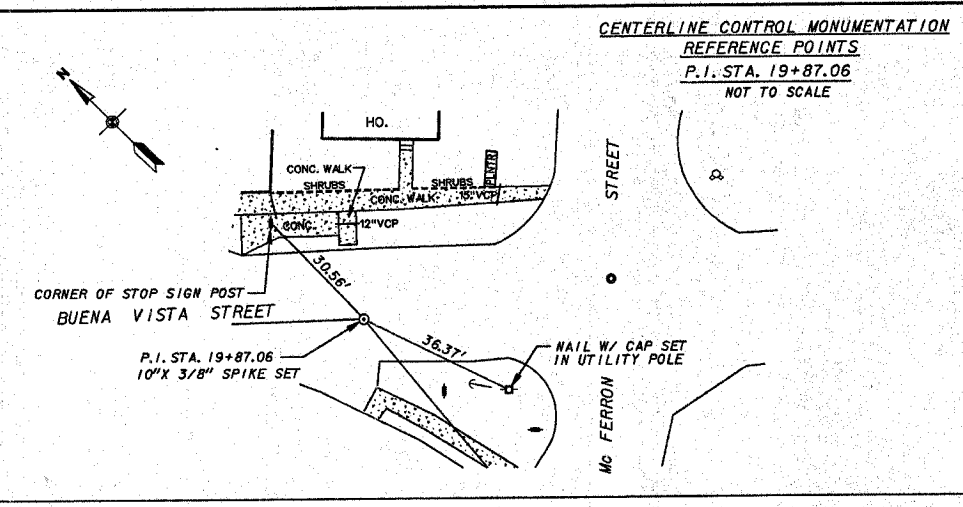
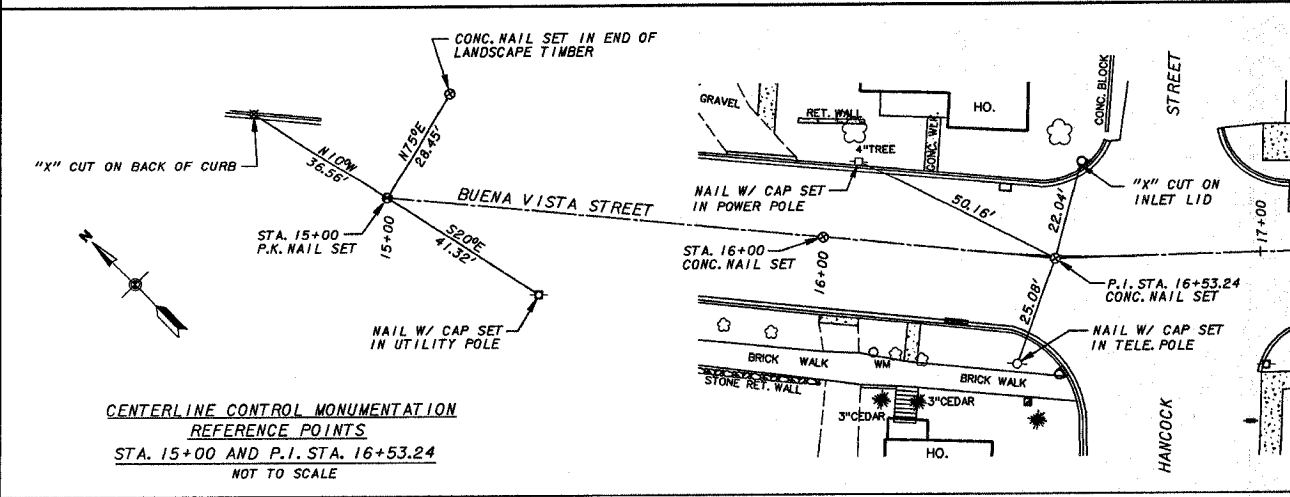
LEGEND

□	POWER POLE	---	RIGHT-OF-WAY LINE
□	POWER / TELEPHONE POLE	PL	PROPERTY LINE
○	TELEPHONE POLE	---	GUARDRAIL
—○—	SANITARY SEWER & MANHOLE	---	TREE LINE
FH	FIRE HYDRANT	---	FENCE LINE
WV	WATER VALVE	X	CONC. R.O.W. MARKER
WM	WATER METER	RC	REINFORCED CONCRETE PIPE CULVERT
W	WATER LINE	CM	CORRUGATED METAL PIPE CULVERT
G	GAS LINE	TC	TOP OF CASTING
GV	GAS VALVE	INV.	INVERT
GM	GAS METER	FL	FLOWLINE
S	SIGN	FLG	CURB FLAG
MB	MAILBOX	BC	BACK OF CURB

BENCHMARKS
 B.M. NO. 1 - 2-60D NAILS SET IN WESTERLY SIDE OF POWER POLE ON EAST SIDE OF BUENA VISTA STREET ±75' NORTH OF HANCOCK STREET. CENTERLINE OF IMPROVEMENT STA. 16+08.18' LT. ELEV. - 521.41
 B.M. NO. 2 - 2-60D NAILS SET IN WESTERLY SIDE OF UTILITY POLE AT NORTHERLY CORNER OF INTERSECTION OF McFERRON ST. AND BUENA VISTA ST. CENTERLINE OF IMPROVEMENT STA. 20+12.29' LT. ELEV. - 489.91

LEGEND

□	CONCRETE ROADWAY PAVEMENT REMOVAL
□	CONCRETE DRIVEWAY PAVEMENT REMOVAL
□	PREPARATION OF BASE
□	HOT-MIX ASPHALT SURFACE REMOVAL (BUTT JOINT)
□	CONCRETE CURB & GUTTER REMOVAL
□	PCC SIDEWALK REMOVAL
□	SMALL TREES/BRUSH REMOVAL
---	GUARDRAIL REMOVAL



CITY OF CHESTER
 RANDOLPH COUNTY, ILLINOIS
 IMPROVEMENT TO BUENA VISTA STREET
 EXISTING SITE PLAN, REMOVAL PLAN & CENTERLINE CONTROL MONUMENTATION - STA. 16+18.4 TO STA. 21+50