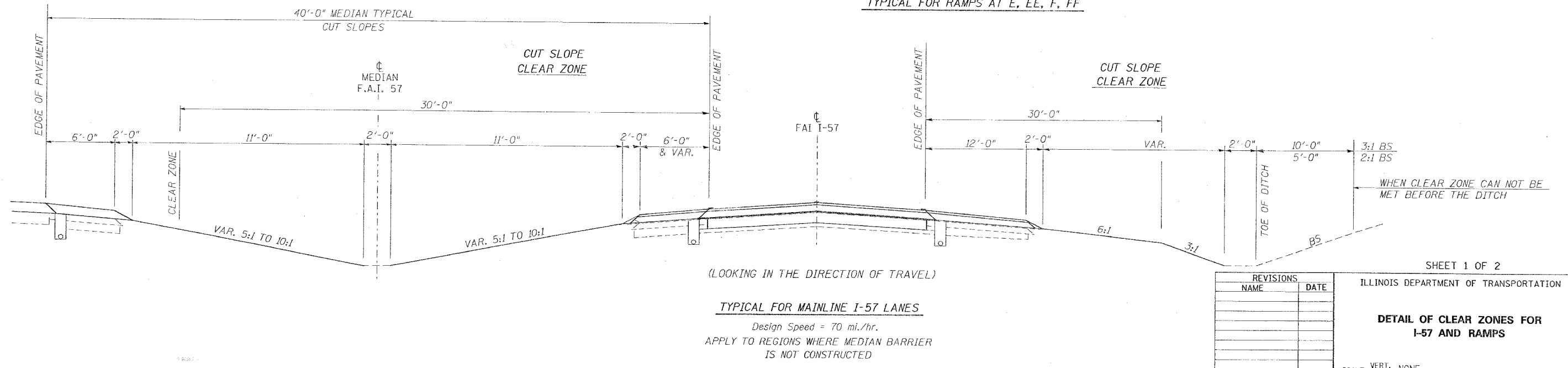
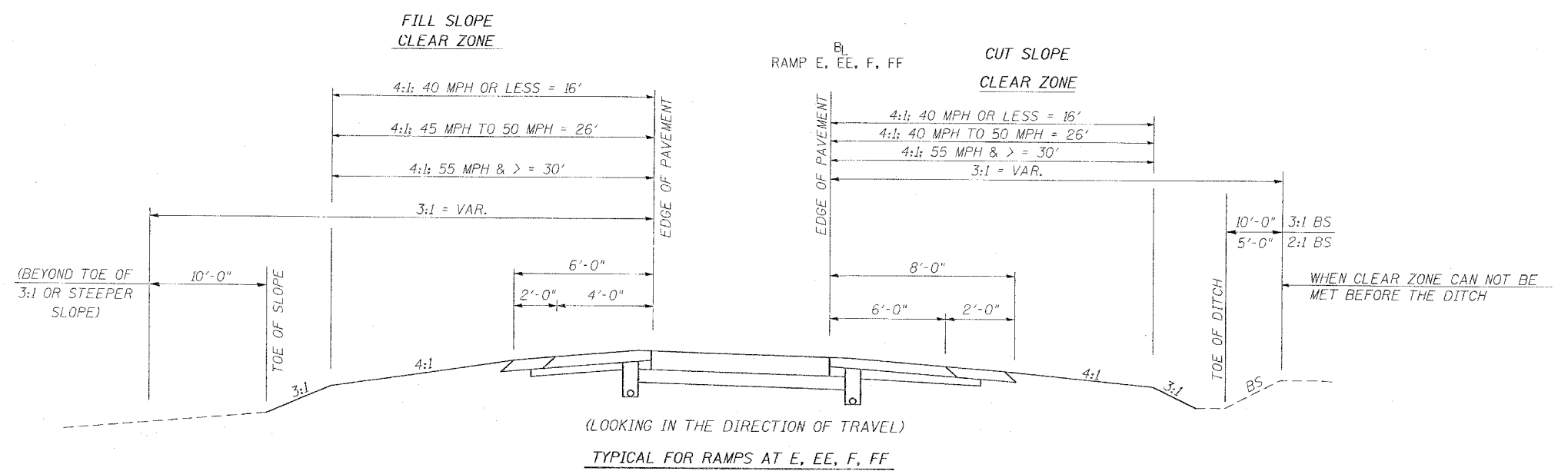
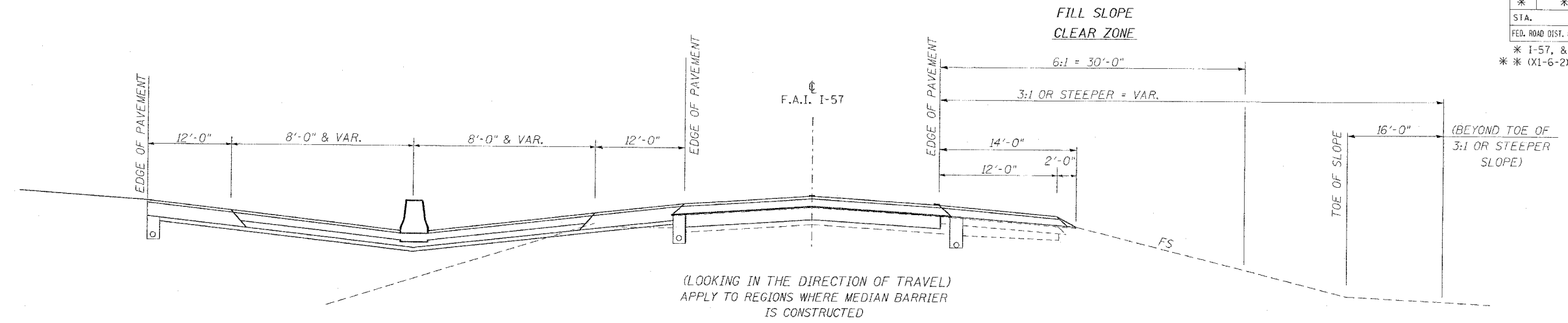


F.A. RTE.	SECTION	COUNTY	TOTAL SHEETS	SHEET NO.
*	**	WILLIAMSON	917	101
STA.	TO STA.			
FED. ROAD DIST. NO.	ILLINOIS FED. AID PROJECT			
* I-57, & OLD IL 13 (FAU 9629)				
** (X1-6-2)VB-2, (X1-6)HBK-2				



SHEET 1 OF 2

REVISIONS	
NAME	DATE

ILLINOIS DEPARTMENT OF TRANSPORTATION
DETAIL OF CLEAR ZONES FOR I-57 AND RAMP
SCALE: VERT. NONE
HORIZ. DATE
DRAWN BY CNH
CHECKED BY

PLOT DATE = 10/17/2005
FILE NAME = c:\p\proj\98950\2802\old\3\old\383.dgn
PLOT SCALE = 5/8"=1'-0"
USER NAME = f_hobson