





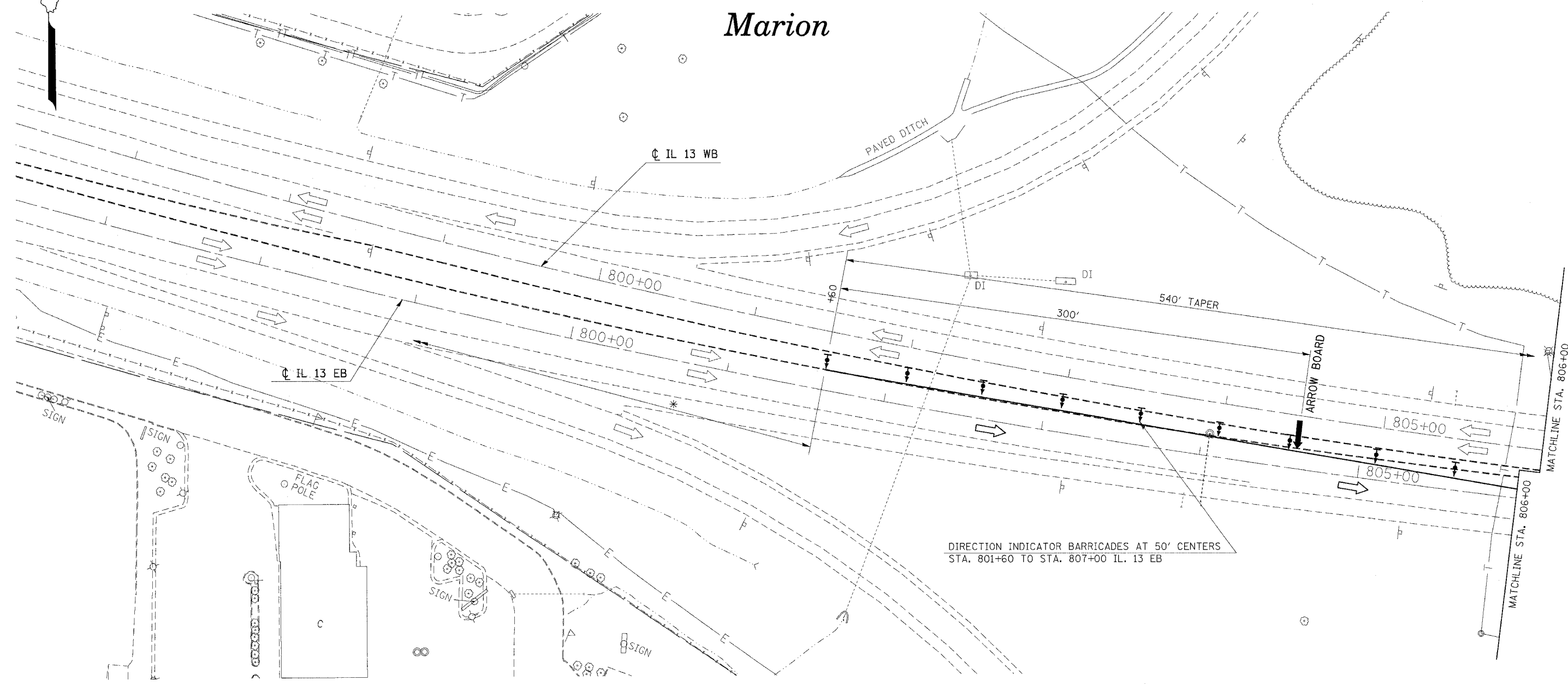
F.A. RTE.	SECTION	COUNTY	TOTAL SHEETS	SHEET NO.
*	**	WILLIAMSON	917	114C
STA. TO STA.		FED. AID PROJECT		
		* I-57, & OLD IL 13 (FAU 9629)		
		** (X1-6-2)VB-2,(X1-6)HBK-2		

**LEGEND**

-  TYPE II BARRICADES
-  DIRECTION INDICATOR BARRICADES
-  WORK AREA
-  FLAGGER



# Marion



DIRECTION INDICATOR BARRICADES AT 50' CENTERS  
STA. 801+60 TO STA. 807+00 IL. 13 EB

\* NOTE: SEE STANDARD 701422 FOR ADDITIONAL REQUIREMENTS

REVISIONS		ILLINOIS DEPARTMENT OF TRANSPORTATION	
NAME	DATE	BRIDGE REHABILITATION	
		IL 13	
		PRE-STAGE 1B	
		STA. 797+00 TO STA. 806+00	
		SHEET 1 OF 3	
		SCALE: VERT. APPROX. 30	DRAWN BY CNH
		HORIZ.	CHECKED BY
		DATE	

PLOT DATE = 12/13/2006  
FILE NAME = c:\projects\98950\114c\114c.dgn  
USER NAME = jrb