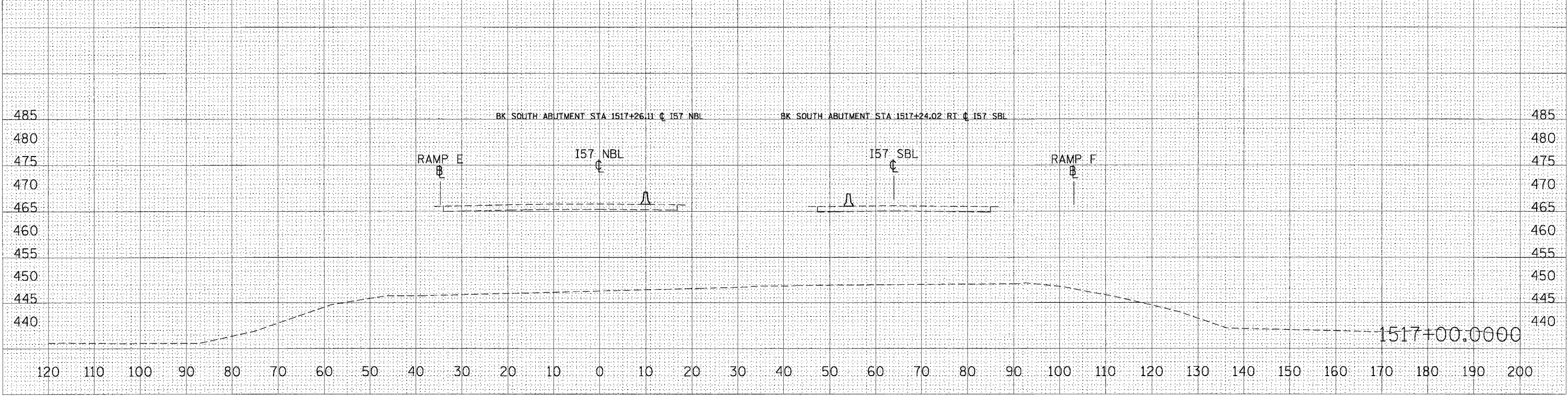
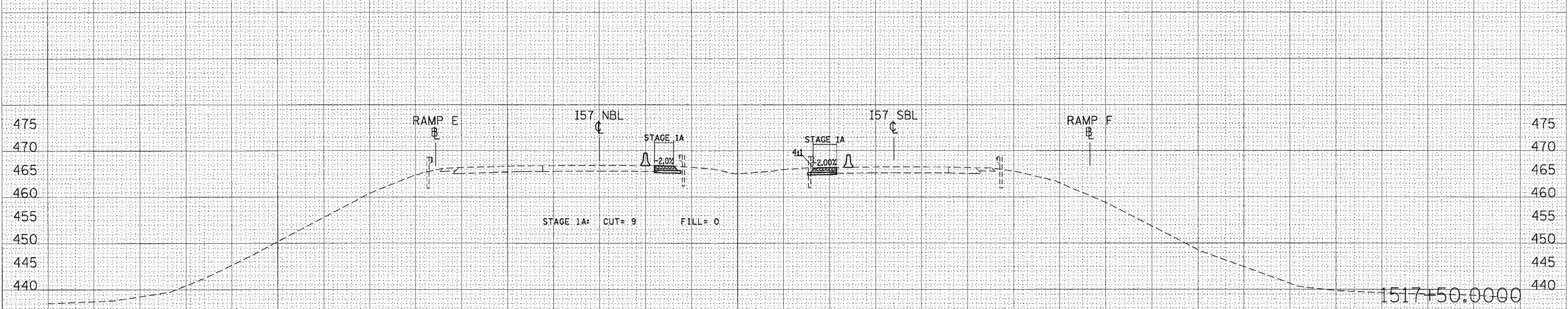
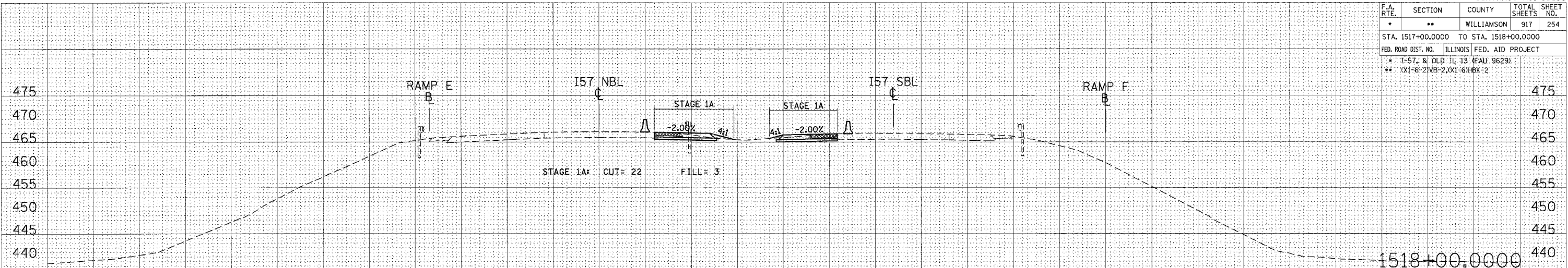


F.A. RTE.	SECTION	COUNTY	TOTAL SHEETS	SHEET NO.
*	**	WILLIAMSON	917	254
STA. 1517+00.0000 TO STA. 1518+00.0000				
FED. ROAD DIST. NO. ILLINOIS FED. AID PROJECT				
* I-57, & OLD IL 13 (FAU 9629)				
** (X1-6-2)VB-2,(X1-6)HBK-2				



STA 1517+00.0000 TO STA 1518+00.0000 I57 NBL STAGES 1, 1A, 2, & 3

FINAL SURVEY BY DATE
 SURVEYED BY
 PLOTTED BY
 NOTE BOOK NO.
 AREAS CHECKED

ORIGINAL SURVEY BY DATE
 SURVEYED BY
 PLOTTED BY
 NOTE BOOK NO.
 AREAS CHECKED

PLOT DATE = 10/25/2005
 FILE NAME = c:\work\p157\1517\1517.dwg
 PLOT SCALE = 1/8" = 100'-0"
 USER NAME = jlevanderba