






CONTRACT NO. 98950

F.A. RTE.	SECTION	COUNTY	TOTAL SHEETS	SHEET NO.
*	*	WILLIAMSON	917	500

STA.	TO STA.
FED. ROAD DIST. NO.	ILLINOIS FED. AID PROJECT

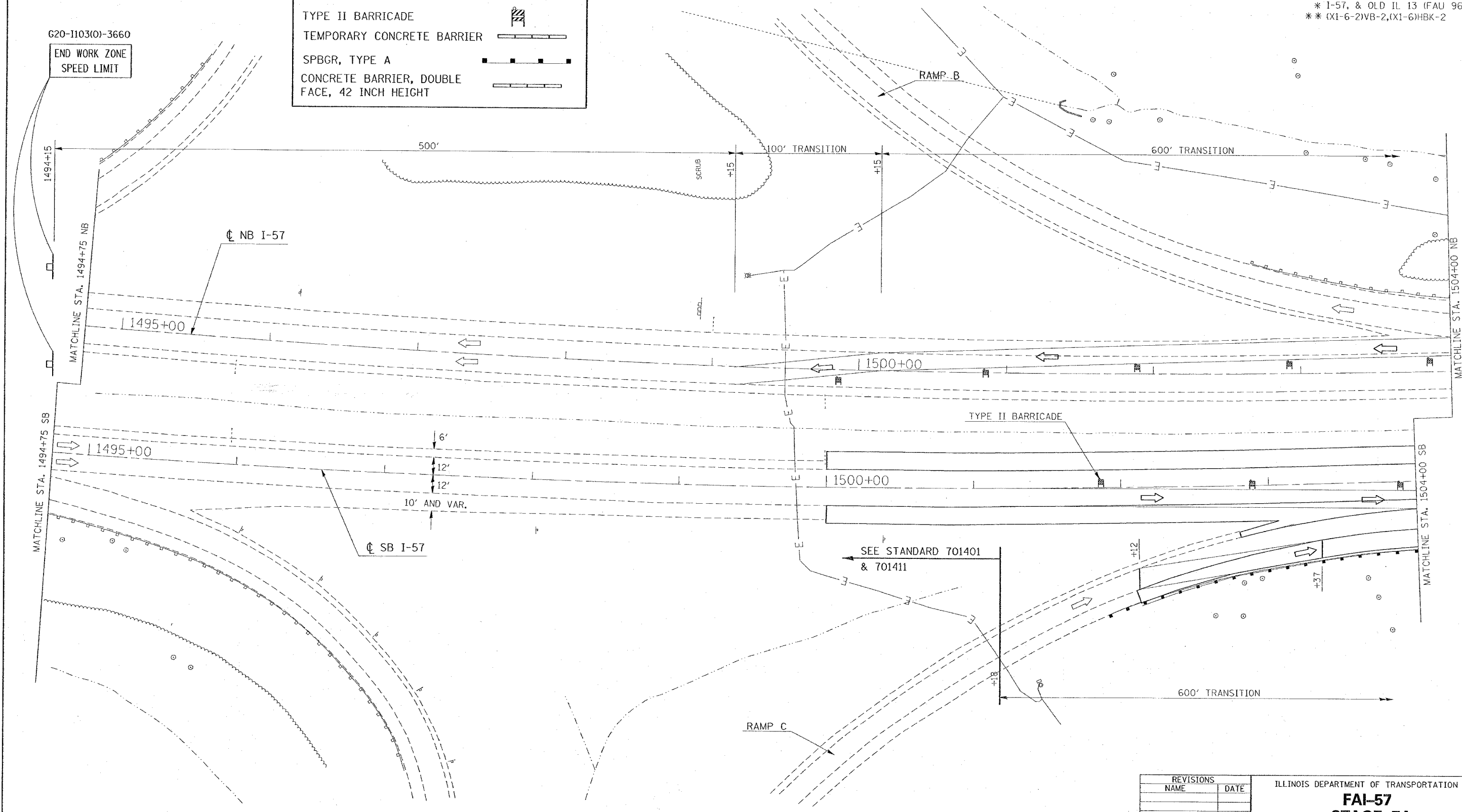
* I-57, & OLD IL 13 (FAU 9629)
 ** (X1-6-2)VB-2, (X1-6)HBK-2

LEGEND

- RUBBLIZATION 
- TYPE II BARRICADE 
- TEMPORARY CONCRETE BARRIER 
- SPBGR, TYPE A 
- CONCRETE BARRIER, DOUBLE FACE, 42 INCH HEIGHT 



G20-1103(O)-3660
 END WORK ZONE
 SPEED LIMIT



REVISIONS	
NAME	DATE

ILLINOIS DEPARTMENT OF TRANSPORTATION
FAI-57
STAGE 7A
 STA. 1494+75 TO STA. 1504+00
 SHEET 3 OF 9
 SCALE: VERT. APPROX. 30
 HORIZ. DRAWN BY CNH
 DATE CHECKED BY

PLOT DATE = 12/15/2005
 FILE NAME = c:\pwork\mpt\98950\1494+75\stage7a.dgn
 PLOT SCALE = 30,00000 / 1 IN.
 USER NAME = hraden