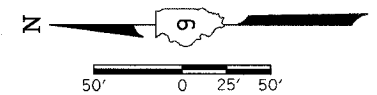
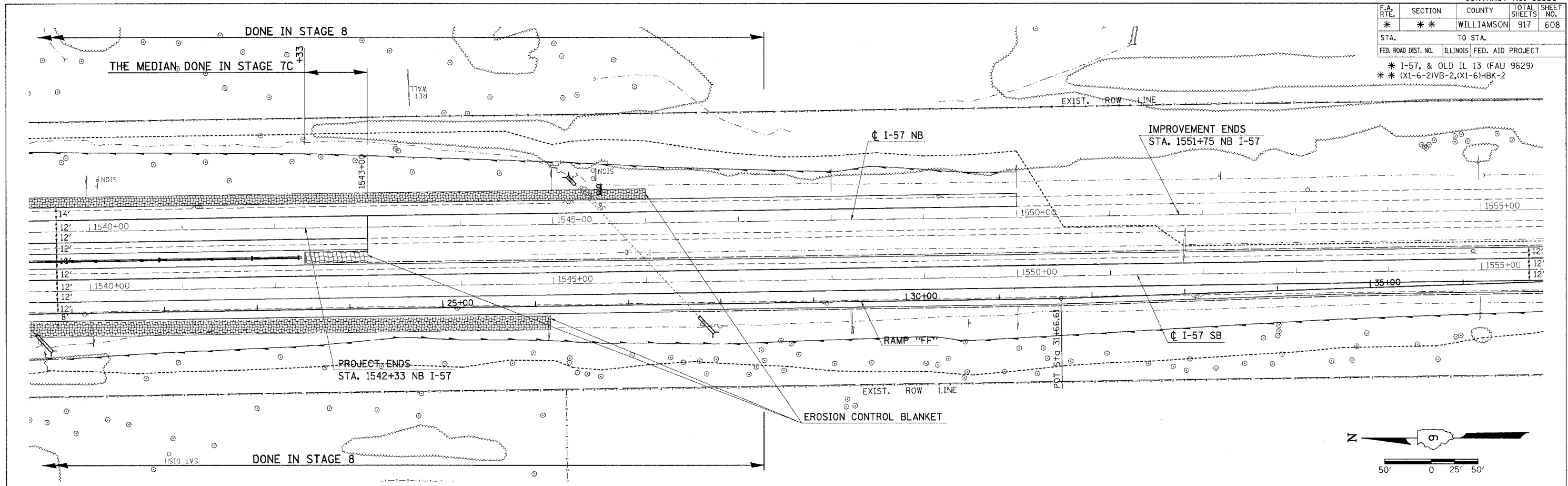
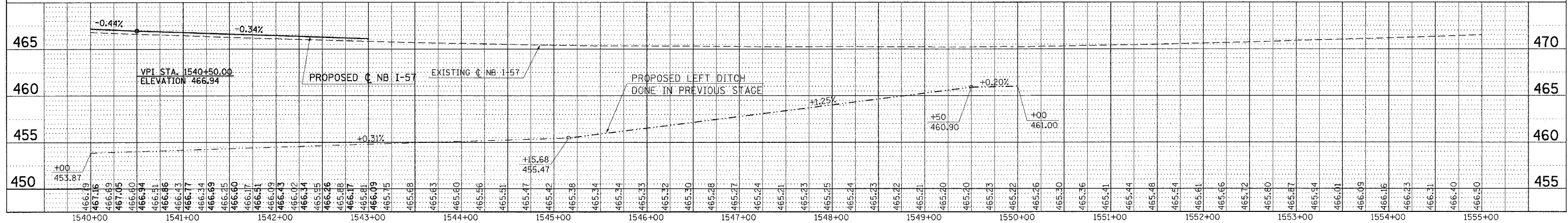


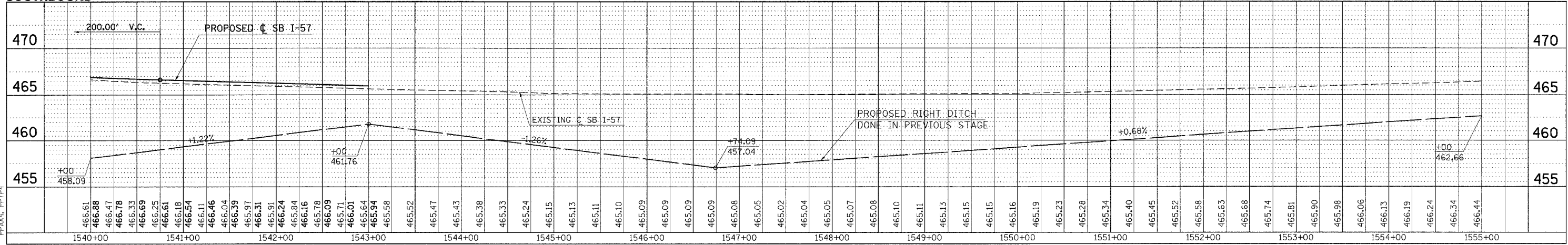
F.A. RTE.	SECTION	COUNTY	TOTAL SHEETS	SHEET NO.
**	**	WILLIAMSON	917	608
STA.	TO STA.			
FED. ROAD DIST. NO. ILLINOIS FED. AID PROJECT				
* I-57, & OLD IL 13 (FAU 9629)				
** (X1-6-2)VB-2,(X1-6)HBK-2				



NORTHBOUND



SOUTHBOUND



TEMPORARY EROSION CONTROL FAI-57 FOR STAGES 7, 7A, 7B, 7C, 8 - STA. 1540+00 TO STA. 1555+00

PLAN	SURVEYED	DATE
NOTE BOOK	ALIGNED CHECKED	
NO.	BY	
	DATE	

PROFILE	SURVEYED	DATE
NOTE BOOK	GRADES CHECKED	
NO.	BY	
	DATE	

PLOT DATE = 12/7/2006
 FILE NAME = c:\p\proj\98950\98950\1540+00.dgn
 PLOT SCALE = 1/8" = 100'
 USER NAME = hudson
 PPA/AT, PPT/P