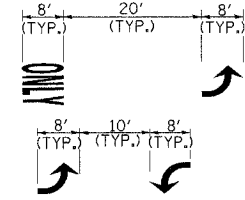
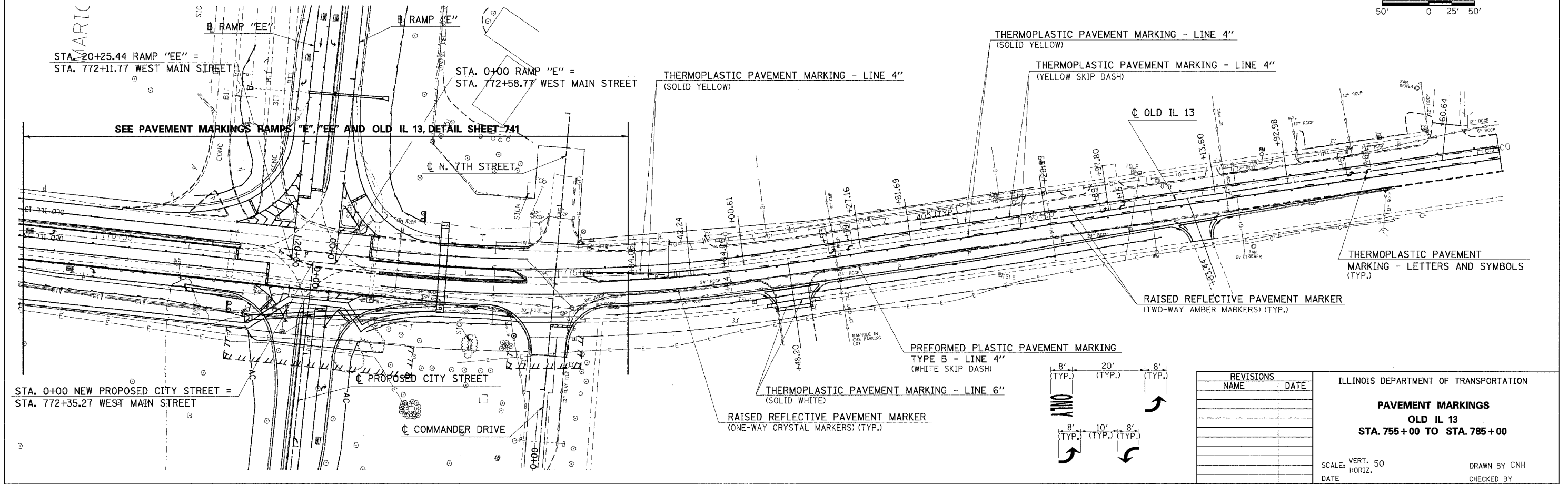
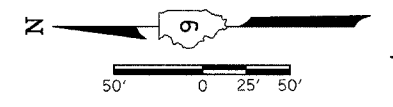
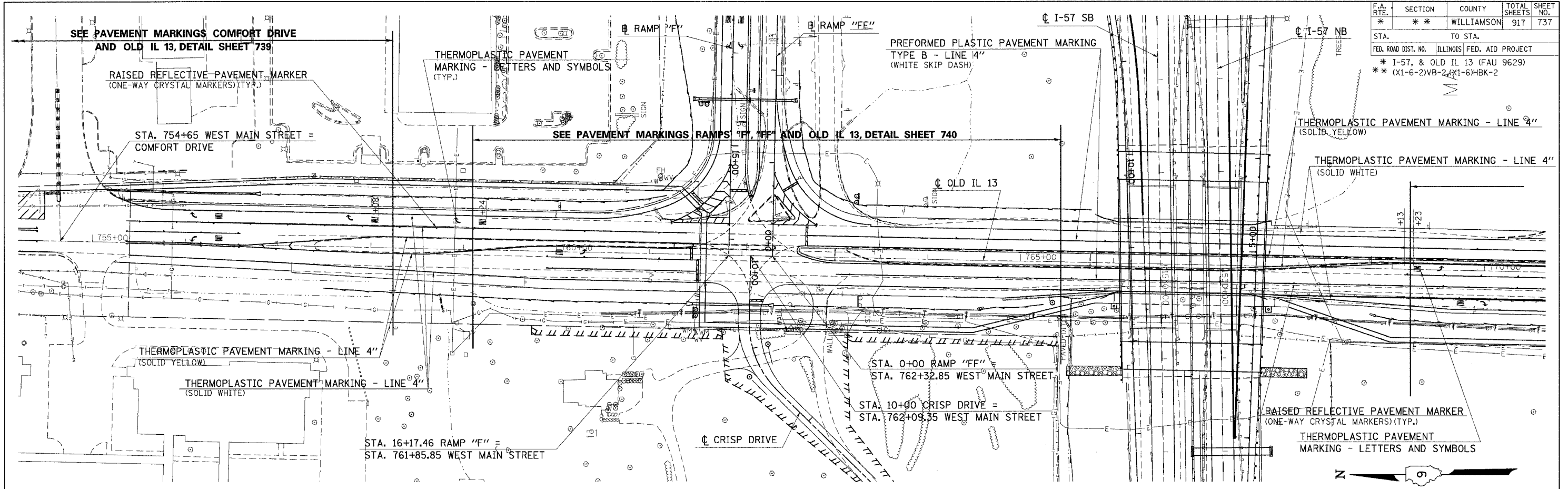


F.A. RTE.	SECTION	COUNTY	TOTAL SHEETS	SHEET NO.
**	**	WILLIAMSON	917	737
STA.	TO STA.			
FED. ROAD DIST. NO. ILLINOIS FED. AID PROJECT				
* I-57, & OLD IL 13 (FAU 9629)				
** (X1-6-2)VB-2, (X1-6)HBK-2				



REVISIONS	
NAME	DATE

ILLINOIS DEPARTMENT OF TRANSPORTATION

PAVEMENT MARKINGS

OLD IL 13

STA. 755+00 TO STA. 785+00

SCALE: VERT. 50
HORIZ. 1" = 40'

DATE: _____ DRAWN BY CNH
CHECKED BY _____

PLOT DATE = 12/6/2006
 PLOT SCALE = 1/4" = 40'
 USER NAME = hanson